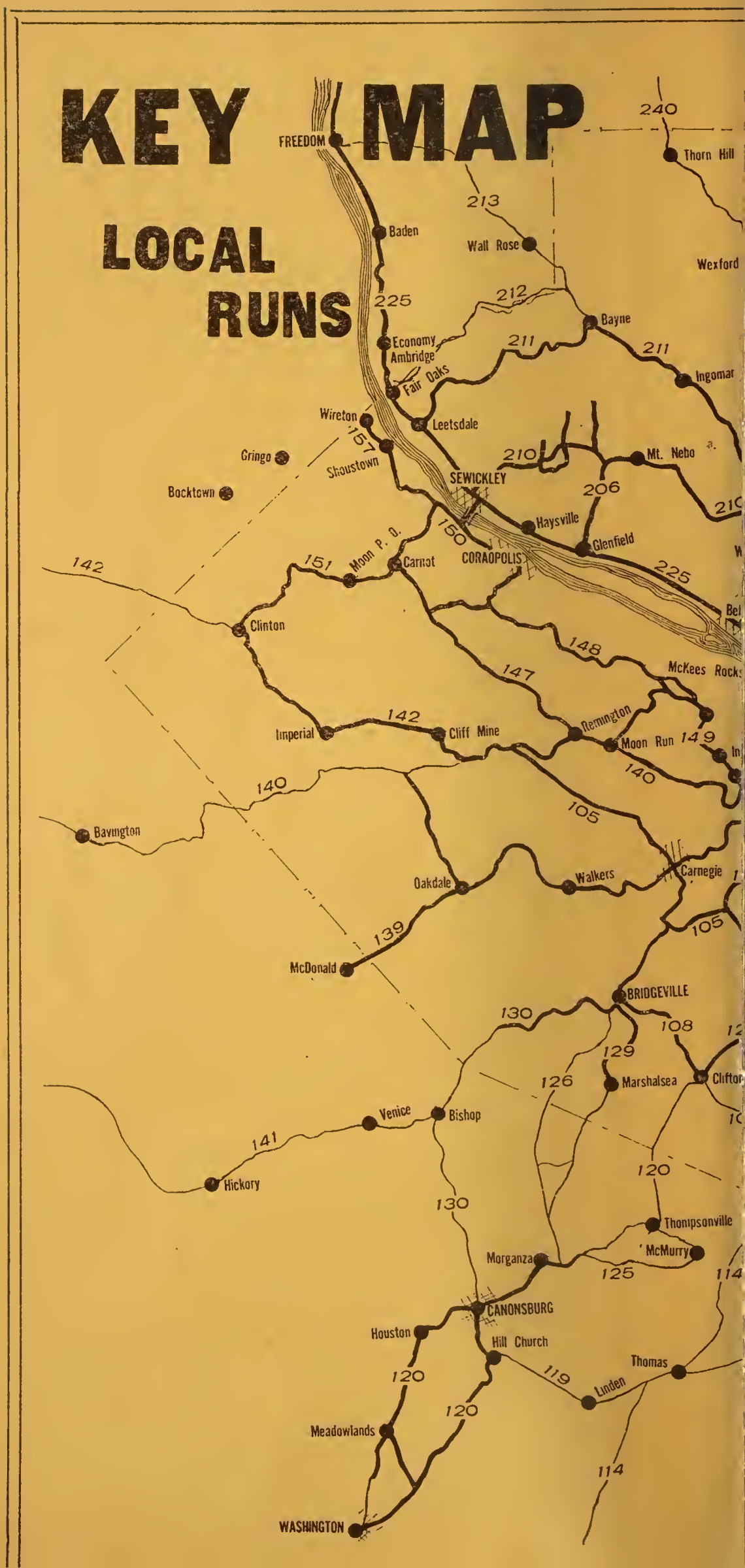
KEY MAP
LOCAL RUNS
FREEDOM
Baden
Wall Rose
Thorn Hill
Wexford
Bayne
Economy
Ambridge
Fair Oaks
Ingomar
Wireton
Leetsdale
Gringo
Shoustown
Mt. Nebo
Bocktown
SEWICKLEY
Haysville
Glenfield
CORAOPOLIS
Moon P. O.
Carnot
Clinton
McKees Rocks
Remington
Imperial
Cliff Mine
Moon Run
Bavington
Oakdale
Walkers
Carnegie
McDonald
BRIDGEVILLE
Marshalsea
Venice
Bishop
Hickory
Thompsonville
McMurry
Morganza
CANONSBURG
Houston
Hill Church
Thomas
Linden
Meadowlands
WASHINGTON
240
213
212
225
211
211
157
210
206
150
151
142
225
148
147
142
149
140
140
105
105
139
130
108
129
126
120
130
125
114
120
119
120
114

FREEPORT
Valencia
Culmerville
Millerstown
Bakerstown
Russellton
TARENTUM
Tally Cavey
Dorseyville
NEW KENSINGTON
Parnassus
Emma Farm
Cheswick
Logans Ferry
Harmarville
OAKMONT
Undercliff
Verona
Milltown
Evergreen
Sharpsburg
Sandy Creek
Unity
Center
Sardis
Rodi P. O.
PITTSBURGH
Monroeville
Murraysville
Carnick
Homestead
Turtle Creek
Pitcairn
E. McKeesport
Duquesne
Millers Grove
McKEESPORT
IRWIN
Circleville
Boston
Clairton
Elizabeth
Hermanie
Hilldale
Madison
Suterville
West Newton
Monongahela

OUR ADVERTISERS

The publication of this Road Book and its free distribution to members of the Automobile Club of Pittsburgh, was made possible only by the assistance given us by our advertisers.

Advertisements were accepted from none but reliable business houses and the Board of Governors not only request but respectfully urge users of this book to use the tires and patronize the hotels, insurance agents and merchants whose names are found in the List of Advertisers facing Page 12.

ERRATA

Route	1	Harrisonburg should be Harrisonville.
"	1A	" " " "
"	30	Clearfoss " " Cearfoss.
"	31	Littestown " " Littlestown.
"	31A	" " " "
"	40	"Note" should read "at 3 mi." instead of "as 2 3/10 mi."
"	47	Stouchsburg should be Stouchburg.
"	47A	" " " "
"	180A	Shepherdsville " " Shepherdstown.
"	287	Rural Ridge " " Rural Bridge.
"	287A	" " " " " "
"	281A	UNDERCLIFFE omitted at 86 mi.
"	244A	"PROSPECT" omitted at 0 mi.

THE KEY MAPS IN THE FRONT AND BACK OF THIS BOOK FURNISH THE BEST INDEX FOR ROUTES

WESTERN PENNSYLVANIA ROAD BOOK

WITH

ROUTES CONNECTING PITTSBURGH WITH BUFFALO, CLEVELAND, CHICAGO, ST. LOUIS, PHILADELPHIA, BALTIMORE AND THE SHENANDOAH VALLEY.

COMPILED FOR THE

PRICE $2.50

COPYRIGHT 1912
BY
PAUL C. WOLFF
PITTSBURGH, PA.

GV1024
.P66

FOREWORD

THE territory surrounding Pittsburgh is divided by the three rivers into three sections, and this natural division has been followed in the arrangement of this book.

The first section, beginning with Route 1, includes the roads to the east of the City, between the Allegheny and Monongahela Rivers. In the second section, beginning with Route 100, are the roads leaving the City in a southerly direction between the Monongahela and Ohio Rivers, while the third section, beginning with Route 200, includes the roads to the west and north between the Ohio and Allegheny Rivers.

Liberty and Federal (formerly Sixth) Streets, has been selected as the natural center of the business section of the City from which all milage for the through routes has been calculated. For roads of a more local character, which start from East Liberty, Penn and Highland Avenues has been selected as a starting point, this being the center of the East End or resident district.

Tourists wishing to reach Liberty and Federal Streets from this point should take S. Highland Avenue, turning right on Centre Avenue, then right on Craig Street to the Grant Boulevard, which follow to end, here turn right on Seventh Avenue, then left on Liberty Street to Liberty and Federal Streets, 5.0 mi.

Police regulations restrict the use of Smithfield Street to north bound, and of Wood Street to south bound traffic. The use of Fourth Avenue is also restricted to vehicles going east and of Third Avenue to those bound west.

The Automobile Club asks to be notified of any errors which may be discovered by users of this book, that they may be corrected in subsequent editions and also requests that our advertisers may be favored with your patronage, assuring you of fair treatment by any and all of them.

©CLA316163

CONTENTS

	Page
Automobile Club of Pittsburgh	4
Afternoon Runs in Allegheny County	6
Cars Represented in Pittsburgh	438
Choice of Routes to Philadelphia	17
List of Routes	10
Index of Maps	3
Index of Cities and Towns	440
The National Highway	204
Pennsylvania Motor Federation	5
Testing Odometers	15
Extracts from Motor Vehicle Laws	424
Pennsylvania Motor Vehicle Law	427
In case of arrest	436

INDEX TO MAPS

	Page
Key Map, Local Road	Front of Book.
" " Through Routes	Back of Book
Berryville, Va	235
Butler, Pa	321
Cumberland, Md	71
Erie, Pa	357
Greensburg, Pa	21
Hagerstown, Md	210
Lancaster, Pa	25
Meadville, Pa	349
New Castle, Pa	292
Pittsburgh, Pa	8 & 9
Staunton, Va	240
Titusville, Pa	355
Washington, Pa	155
Winchester, Va	236
Roads East from Pittsburgh	16
" South " "	120
" North " "	339
Pittsburgh to Erie and Cleveland	270
" to Mercer	317

AUTOMOBILE CLUB OF PITTSBURGH
5905 BAUM STREET.

OFFICERS

H. LEE MASON, JR. - - - - - President
EDW. J. KENT - - - - First Vice President
WM. N. MURRAY - - - Second Vice President
WM. H. SEIF - - - - Third Vice President
PAUL C. WOLFF - - - - - - Secretary
WM. A. HEYL - - - - - - Treasurer

OBJECTS

While essentially an owners club, the Automobile Club of Pittsburgh is in reality a business association of motorists working for what is for the best interests of the sport rather than a social organization, and the Club House is maintained chiefly as an office and headquarters, where members and tourists may consult maps and road books and secure desired information.

The objects of the organization are to secure for its members, and all motorists as well, better touring conditions, better roads, more liberal laws and freedom from injustice or persecution, and also to aid in suppressing reckless violations of the law. To do this the Club needs and should have the aid of every motorist in the vicinity of Pittsburgh. It is not a question of your needing this Club, but of the Club needing you. You share the benefits of its work and should give it your support.

A FEW THINGS ACCOMPLISHED

The Club has erected Danger and Direction signs in the neighborhood of Pittsburgh, and has compelled the Township Supervisors in Allegheny County to properly mark the roads under their care.

It has secured the improvement of important streets and roads and the betterment of our dirt roads.

It has put an end to a number of speed traps operated by grafting officials and has secured fair treatment for the motorist.

It has succeeded in defeating several local ordinances which would have been harmful to the best interests of motor car owners.

It offers and has paid rewards for the arrest of any one stealing or injuring a car belonging to its members.

Members receive prompt notification of speed traps, closing or oiling of roads, etc.

The legal advice and services of the Club's Attorney are at the disposal of the members free of charge in matters pertaining to violations of the Motor Vehicle Law.

The Club is always "On the Job" in the interest of its members.

(FEDERATION APPLICATION BLANK ON OTHER SIDE).

AUTOMOBILE CLUB OF PITTSBURGH

APPLICATION FOR MEMBERSHIP

Includes Membership in State Federation and A. A. A.

SECRETARY

AUTOMOBILE CLUB OF PITTSBURGH

5905 BAUM STREET

I hereby apply for Active Membership in the Automobile Club of Pittsburgh, and agree to abide by its Constitution and By-Laws.

NAME .....

OCCUPATION .....

MAILING ADDRESS .....

DATE POSTED.....

PROPOSED BY

.....

.....

Extract from By-Laws, Chapter XI, Section 6

"Each candidate for membership must be proposed and seconded in writing, and must be personally known to the proposer and seconded, both of whom shall be members in good standing.

"The proposal must state the name, address and occupation of the person proposed, and shall be sent to the Secretary of the Club, and delivered by him o the Committee on Membership."

Entrance Fee Active Members, $10.00	**Annual Dues, $20.00**
" " Non-Resident Members, $5.00	**" " 5.00**

Active Membership Entrance Fee suspended May 15, 1912

to Nov. 15, 1912

IF YOU ARE ALREADY A MEMBER, TRY TO INDUCE SOME FRIEND TO JOIN, AND THUS HELP PROTECT HIS OWN INTEREST

Paul C. Wolff, Treas.,
5905 Baum Street,
Pittsburgh, Pa.

Enclosed find Two Dollars, Annual Dues, for year ending April 1, next, in the PENNSYLVANIA MOTOR FEDERATION and the AMERICAN AUTOMOBILE ASSOCIATION.

Name.....

No ....Street

.....

Date.....

(AUTOMOBILE CLUB OF PITTSBURGH APPLICATION BLANK ON OTHER SIDE).

The Federation was organized in 1906 to secure better roads in Pennsylvania, better touring conditions, more liberal laws affecting motoring, and to protect motorists against unjust legislation.

As a result of its untiring efforts a new Motor Vehicle Law was enacted in 1909, and much was accomplished in the line of better road legislation, the Federation being largely responsible for the present State Highway Law.

The Federation has employed counsel and successfully defended suits attacking the present Motor Vehicle Law.

It is an absolute fact that you would now be paying a greatly increased registration fee, in all probability the $25.00, $50.00, and $75.00 schedule as incorporated in Senator McNichol's bill, had it not been for the organized work of the Federation during the session of 1911.

This work will continue and broaden as the Federation gains in strength and importance, and as the number of affiliated clubs increases and the interest in and support of the State work grows.

Fifty-six clubs are enrolled with almost 10,000 members. This membership is increasing and new clubs are being organized, the majority of which are actively taking up work which benefits their members.

The Federation will issue a large touring map of Pennsylvania during June 1911, a copy of which will be sent to each member.

The Federation is the Pennsylvania Division of the American Automobile Association, so that its clubs and individual members share all of the benefits of membership in the National body.

They receive the American Motorist monthly and at their service without extra charge is the immense fund of information in the hands of the Touring Information Board.

During nine months of 1911, 7,500 letters asking for touring information were answered and hundreds of tourists called at headquarters personally.

The office of the Secretary of the Federation is 5905 Baum Street, Pittsburgh, Pa.

If you do not belong to a Federation Club do your part to assist in the work it is doing by becoming an Individual Member—Annual Dues, $2.00—include full membership in the American Automobile Association and a year's subscription to the American Motorist.

AFTERNOON RUNS IN ALLEGHENY COUNTY

Many owners of motor cars do not realize the beauty of the country surrounding Pittsburgh, nor do they take advantage of the fact that we have 430 miles of improved roadway in the county to which 30 additional miles will be added during 1912.

Mueller's Allegheny County Road Map, on which the improved roads are plainly indicated, and which is revised each year, is the best guide in planning local runs, and one that need be supplemented merely by information as to the city streets leading to these roads. (The map referred to can be purchased from J. R. Weldin & Co. Price 50c).

Probably the most attractive ride is over the Freeport Road (Route 300) which extends from the Borough of Sharpsburg through Cheswick and Tarentum, following the Allegheny River. Above Tarentum it still parallels the river, but follows the crest of the ridge. At Freeport it connects with a State-aid road leading toward Kittanning, giving a continuous stretch of brick and macadam for 30 miles. A number of improved roads intersect the Freeport Road. The County bridge may be crossed to Hulton Station where the return trip to East Liberty can be made either by turning to the right through Oakmont, Verona and Sandy Creek, or by continuing direct up hill through Milltown, where, by bearing to the left, a still more extended ride through North Bessemer and Center can be planned.

At Cheswick, Route 287 can be followed through Rural Ridge to Culmerville, where, by turning right, Tarentum can be reached via Millerstown, Route 301A, or the Kittanning Road taken to the left through Dorseyville, Route 283A.

At Hites the river can be crossed to New Kensington, where turn right on Route 32A through Parnassus to Logan's Ferry, then up long hill to North Bessemer.

At Tarentum, Route 301 can be taken through Millerstown and Culmerville and the return made either over the Kittanning Road, Route 283A, or via Cheswick, Route 287A.

Center can be reached by either Frankstown or Lincoln Aves., Routes 45 or 34. Here the road to the left connects at Unity with the roads to East Liberty, Oakmont or Logan's Ferry. By turning to the right at Center on Route 40A, Monroeville on the Northern Pike is reached, where, by turning right, then left, a macadam road can be followed into Turtle Creek, or by turning left, Pitcairn can be reached over Route 39A. The return to Pittsburgh in either case being over either the Greensburg Pike or the Ardmore Boulevard, Route 1A.

The roads in the vicinity of Elizabeth can be best reached via Carrick and Clairton, Route 102. The same outlet being used for the roads to the south of the Monongahela. The Brownsville Road can be followed to Broughton, Route 104. For Library or Castle Shannon, follow Route 105, which connects with the Washington Road at Mt. Lebanon, where the return to Pittsburgh can be made via Banksville or Carnegie.

Very delightful afternoon runs to the south of the city can be planned by making a start through the South Side, following Route 140 to Crafton, where the Wind Gap Road to McKees Rocks can be followed, Route 148, or by taking the Steubenville Pike, the Coraopolis Heights section can be reached by either the Beaver Road, Route 147, or via Clinton and Carnot, Route 146. The new bridge crossing the Ohio River below Coraopolis, permits a return through Sewickley Heights with its magnificent summer homes.

This section can also be reached from the East End by following Routes 210 or 211 through Millvale, or less directly by crossing the Highland Bridge and taking Route 248.

The Butler Three Degree Road to Valencia, Route 246, is also a beautiful ride, a macadam road connecting it with Bakerstown, where the return can be made via the Plank Road.

On this side of the Allegheny River are other very attractive roads. Among these the Middle Road, which leaves the Butler Plank at Undercliff and the Creek Road, starting from the same point, which meets the Kittanning Road and can be made a pleasant variation for the return trip.

Many beautiful rides can be planned through Washington, Beaver and Butler counties, by persons who are not disposed to confine themselves to the improved roads, making Butler, Kennedy's Mill, Mercer, Darlington, Ligonier, Frankfort Springs, Washington or Uniontown the objective points.

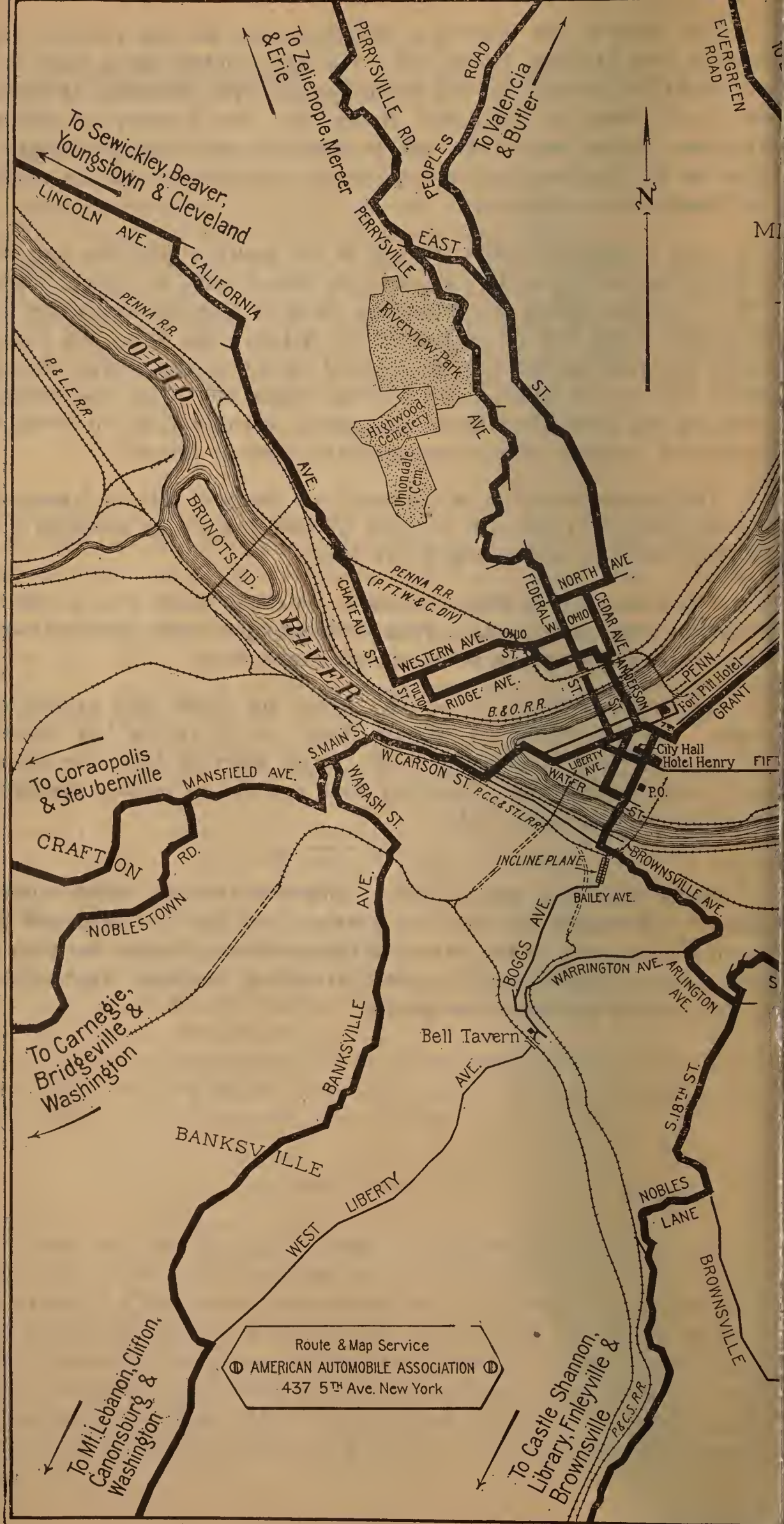
To Zelienople, Mereer & Erie
PERRYSVILLE RD.
PEOPLES ROAD
To Valencia & Butler
EVERGREEN ROAD
To Sewickley, Beaver, Youngstown & Cleveland
LINCOLN AVE.
CALIFORNIA
PERRYSVILLE
EAST
ST.
PENNA R.R.
OHIO
P.&L.E.R.R.
Riverview Park
Highwood Cemetery
Uniondale Cem.
AVE
AVE.
BRUNOTS ID.
RIVER
CHATEAU ST.
PENNA R.R. (P.FT.W.&C.DIV)
NORTH AVE
FEDERAL
W. OHIO
CEDAR AVE.
ANDERSON
WESTERN AVE.
OHIO ST.
RIDGE AVE.
FULTON ST.
B.&O.R.R.
ST.
PENN
Fort Pitt Hotel
GRANT
City Hall
Hotel Henry
FIFT
S.MAIN ST.
W.CARSON ST.
P.C.C.&ST.L.R.R.
LIBERTY AVE.
WATER
P.O.
ST.
To Coraopolis & Steubenville
MANSFIELD AVE.
WABASH ST.
CRAFTON
RD.
INCLINE PLANE
BROWNSVILLE AVE.
BAILEY AVE.
NOBLESTOWN
AVE.
BOGGS AVE.
WARRINGTON AVE.
ARLINGTON AVE.
To Carnegie, Bridgeville & Washington
Bell Tavern
BANKSVILLE
AVE.
S.18TH ST.
BANKSVILLE
WEST LIBERTY
NOBLES LANE
BROWNSVILLE
Route & Map Service
AMERICAN AUTOMOBILE ASSOCIATION
437 5TH Ave. New York
To Mt. Lebanon, Clifton, Canonsburg & Washington
To Castle Shannon, Library, Finleyville & Brownsville
P.&C.S.R.R.

PITTSBURGH

ALLEGHENY COUNTY

PENNA.

LIST OF ROUTES

1 Pittsburgh to Philadelphia.
1A Philadelphia to Pittsburgh.
2 Pittsburgh to Bedford via Somerset.
2A Bedford to Pittsburgh via Somerset.
3 Pittsburgh to Bedford via Johnstown.
3A Bedford to Pittsburgh via Johnstown.
4 Pittsburgh to McKeesport via Duquesne.
4A McKeesport to Pittsburgh via Duquesne.
5 East Liberty to Elizabeth via McKeesport and Port Vue.
5A Elizabeth to East Liberty via Port Vue and McKeesport.
6 East Liberty to Elizabeth via McKeesport and Clairton.
6A Elizabeth to East Liberty via Clairton and McKeesport.
7 East Liberty to Elizabeth via McKeesport and Boston.
7A Elizabeth to East Liberty via Boston and McKeesport.
8 Elizabeth to Monongahela.
8A Monongahela to Elizabeth.
12 Pittsburgh to West Newton.
12A West Newton to Pittsburgh.
13 West Newton to Greensburg.
13A Greensburg to West Newton.
14 Greensburg to Uniontown via Mutual.
14A Uniontown to Greensburg via Mutual.
15 Greensburg to Mt. Pleasant via Weavers Old Stand.
15A Mt. Pleasant to Greensburg via Weavers Old Stand.
17 Greensburg to Saltsburg.
17A Saltsburg to Greensburg.
18 Greensburg to Indiana.
18A Indiana to Greensburg.
20 Ligonier to Donegal.
20A Donegal to Ligonier.
21 Somerset to Jennertown.
21A Jennertown to Somerset.
22 Somerset to Jenner.
22A Jenner to Somerset.
23 Somerset to Cumberland.
23A Cumberland to Somerset.
24 Bedford to Altoona.
24A Altoona to Bedford.
25 Bedford to Cumberland.
25A Cumberland to Bedford.
27 McConnellsburg, Pa., to Hancock, Md.
27A Hancock, Md. to McConnellsburg, Pa.
28 McConnellsburg to Waynesboro.
28A Waynesboro to McConnellsburg.
30 Greencastle, Pa. to Williamsport, Md.
30A Williamsport, Md., to Greencastle, Pa.
31 Gettysburg, Pa., to Baltimore, Md.
31A Baltimore, Md., to Gettysburg, Pa.
32 Gettysburg to York via Hanover.
32A York to Gettysburg via Hanover.
33 Lancaster to Lebanon.
33A Lebanon to Lancaster.
34 East Liberty to Sandy Creek via Lincoln Ave.
34A Sandy Creek to East Liberty via Lincoln Ave.
35 East Liberty to Center via Sandy Creek.
35A Center to East Liberty via Sandy Creek.
36 East Liberty to New Kensington.
36A New Kensington to East Liberty.
37 East Liberty to Oakmont via Rodi and Milltown.
37A Oakmont to East Liberty via Milltown and Rodi.

38 East Liberty to Oakmont via Sandy Creek and Verona.
38A Oakmont to East Liberty via Verona and Sandy Creek.
39 East Liberty to Monroeville via Pitcairn.
39A Monroeville to East Liberty via Pitcairn.
40 Turtle Creek to Center via Monroeville.
40A Center to Turtle Creek via Monroeville.
41 Turtle Creek to Freeport.
41A Freeport to Turtle Creek.
45 Pittsburgh to Altoona via Indiana.
45A Altoona to Pittsburgh via Indiana.
46 Altoona to Harrisburg.
46A Harrisburg to Altoona.
47 Harrisburg to Philadelphia via Reading.
47A Philadelphia to Harrisburg via Reading.
48 Harrisburg to Philadelphia via Lancaster.
48A Philadelphia to Harrisburg via Lancaster.
49 Harrisburg to Columbia via Marietta.
49A Columbia to Harrisburg via Marietta.
50 Harrisburg to Gettysburg.
50A Gettysburg to Harrisburg.
51 Harrisburg to York.
51A York to Harrisburg.
101 Pittsburgh to Elizabeth.
101A Elizabeth to Pittsburgh.
102 Pittsburgh to Uniontown via Elizabeth and Fayette City.
102A Uniontown to Pittsburgh via Fayette City and Elizabeth.
103 Pittsburgh to Uniontown via Perryopolis.
103A Uniontown to Pittsburgh via Perryopolis.
104 Pittsburgh to Finleyville.
104A Finleyville to Pittsburgh.
105 Broughton to Steubenville Pike.
105A Steubenville Pike to Broughton.
107 Pittsburgh to Brownsville via Library.
107A Brownsville to Pittsburgh via Library.
108 Library to Bridgeville.
108A Bridgeville to Library.
110 Pittsburgh to Monongahela.
110A Monongahela to Pittsburgh.
112 Finleyville to Canonsburg.
112A Canonsburg to Finleyville.
114 Pittsburgh to Morgantown via Thomas.
114A Morgantown to Pittsburgh via Thomas.
115 Pittsburgh to Morgantown via Beallsville.
115A Morgantown to Pittsburgh via Beallsville.
116 Morgantown to Uniontown.
116A Uniontown to Morgantown.
119 Pittsburgh to Washington via Library.
119A Washington to Pittsburgh via Library.
120 Pittsburgh to Washington via Banksville.
120A Washington to Pittsburgh via Banksville.
121 Pittsburgh to Mt. Lebanon via Bell Tavern.
121A Mt. Lebanon to Pittsburgh via Bell Tavern.
122 Pittsburgh to Clifton via Old Washington Road.
122A Clifton to Pittsburgh via Old Washington Road.
123 Pittsburgh to Clifton via Poplar St.
123A Clifton to Pittsburgh via Poplar St.
124 Pittsburgh to Washington via Hill Church.
124A Washington to Pittsburgh via Hill Church.
125 Pittsburgh to Canonsburg via McMurry.
125A Canonsburg to Pittsburgh via McMurry.
126 Pittsburgh to Washington via Bridgeville.
126A Washington to Pittsburgh via Bridgeville.
129 Bridgeville to Canonsburg via Marshalsea.
129A Canonsburg to Bridgeville via Marshalsea.

130 Bridgeville to Canonsburg via Cecil.
130A Canonsburg to Bridgeville via Cecil.
132 Washington to Waynesburg.
132A Waynesburg to Washington.
133 Waynesburg to Clarksville.
133A Clarksville to Waynesburg.
134 Waynesburg to Uniontown via Masontown.
134A Uniontown to Waynesburg via Masontown.
135 Waynesburg to Uniontown via New Geneva.
135A Uniontown to Waynesburg via New Geneva.
138 Canonsburg to McDonald.
138A McDonald to Canonsburg.
139 Pittsburgh to McDonald.
139A McDonald to Pittsburgh.
140 Pittsburgh to Steubenville.
140A Steubenville to Pittsburgh.
141 Bridgeville to Steubenville.
141A Steubenville to Bridgeville.
142 Pittsburgh to Frankfort.
142A Frankfort to Pittsburgh.
146 Pittsburgh to Carnot.
146A Carnot to Pittsburgh.
147 Pittsburgh to Coraopolis via Beaver Road.
147A Coraopolis to Pittsburgh via Beaver Road.
148 Pittsburgh to Coraopolis via McKees Rocks.
148A Coraopolis to Pittsburgh via McKees Rocks.
149 Pittsburgh to Coraopolis via Guy Mills.
149A Coraopolis to Pittsburgh via Guy Mills.
150 Coraopolis to Sewickley.
150A Sewickley to Coraopolis.
151 Coraopolis to Clinton.
151A Clinton to Coraopolis.
152 Clinton to Sewickley.
152A Sewickley to Clinton.
153 Carnot to Rochester.
153A Rochester to Carnot.
154 Carnot to Smiths Ferry.
154A Smiths Ferry to Carnot.
157 Stoops Ferry to Wireton.
157A Wireton to Stoops Ferry.
170 National Highway. Washington, Pa., to Hagerstown, Md.
170A National Highway. Hagerstown, Md., to Washington, Pa.
171 Cumberland, Md., to Winchester, Va., via Romney.
171A Winchester, Va., to Cumberland, Md., via Romney.
173 Hagerstown, Md., to Harrisburg, Pa.
173A Harrisburg, Pa., to Hagerstown, Md.
174 Hagerstown, Md., to Gettysburg, Pa.
174A Gettysburg, Pa., to Hagerstown, Md.
175 Hagerstown, Md. to Frederick, Md.
175A Frederick, Md. to Hagerstown, Md.
176 Boonsboro, Md., to Sharpsburg, Md.
176A Sharpsburg, Md., to Boonsboro, Md.
177 Frederick, Md., to Harpers Ferry, W. Va.
177A Harpers Ferry, W. Va. to Frederick, Md.
178 Frederick, Md. to Gettysburg, Pa.
178A Gettysburg, Pa. to Frederick, Md.
179 Frederick, Md., to Washington, D. C.
179A Washington, D. C., to Frederick, Md.
180 Hagerstown, Md., to Harpers Ferry, W. Va.
180A Harpers Ferry, W. Va., to Hagerstown, Md.
181 Harpers Ferry, W. Va., to Winchester, Va.
181A Winchester, Va., to Harpers Ferry, W. Va.
182 Hagerstown, Md., to Martinsburg, W. Va.
182A Martinsburg, W. Va., to Hagerstown, Md.

ADVERTISERS

			Facing Page
HOTELS			
Arandale Hotel	Bedford, Pa.		17
Hotel Darlington	Darlington, Pa.		273
Hotel Dorset	Pittsburgh, Pa.		209
Hotel Riverside	Cambridge Springs, Pa.		357
Hotel Schenley	Pittsburgh, Pa.		33
Hotel Tredur	Saxonburg, Pa.		365
Hotel Washington	Chambersburg, Pa.		17
Seventh Avenue Hotel	Pittsburgh, Pa.		305
AUTOMOBILE DEALERS AND GARAGES			
A. X. Phelan	Pittsburgh, Pa.		208
Flynn Motor Car Co.	"		209
Hiland Automobile Co., Pgh., Pa.	145-193-208-256-304-320-321-365-448		
McCurdy-May Co.	Pittsburgh, Pa.		17-144-305-364
Pioneer Motor Car Co.	"		304-357
Pittsburgh Mercer Automobile Co.	"		128-145-272-305
Standard Automobile Co.	"		320
The White Co.	"		256
INSURANCE			
Arthur E. Kent	Pittsburgh, Pa.		129
Horner & Ladley	"		272
J. C. Kohne & Co.	"		304
MISCELLANEOUS			
Atlantic Refining Co.	Oil and Gasoline		13
Fisk Rubber Co.	Tires		208
G. A. Schnabel & Sons Co.	Body Builders		364
G. W. Schmidt Co.	Liquors and Cigars		273
Iron City Spring Co.	Automobile Springs		192
Jackson Motor Supply Co.	Tires and Supplies		356
Joseph Woodwell Co.	Automobile Supplies		144
J. R. Weldin & Co.	Books, Maps, Etc.		16-448
J. & H. Phillips	Tires and Rubber Goods		257
McCandless & Gordon Co.	Men's Furnishing Goods		448
Paulson Bros. Co.	Hats and Furs		128
Penn Auto Specialty Co.	Lamps Batteries, Generators		192
Pennsylvania Rubber Co.	Tires		145-365
Petroleum Products Co.	Gasoline and Oil		321
Pittsburgh Auto Equipment Co.	Automoblie Supplies		128-364
Pittsburgh Auto Lamp Repair Co.	Lamp & Radiator Repairs		273
Pittsburgh Rubber Co.	"	"	129-256-320-357
P. L. Bartley	Recharging and Repairing Batteries, Etc.		193
Randolph & McClements	Flowers		144
The Rittenhouse	Restaurant and Catering		16
Third National Bank of Pittsburgh			32-321
United States Tire Co.	Tires		272
W. A. Hoeveler Storage Co.	Storage, Moving & Packing		193
W. B. Hambly	Photographic Supplies		129

AVOID
WORRY, CARE, TROUBLE
AND EXPENSE

BY USING

The Atlantic Refining Co.'s

AUTOMOBILE GASOLINE

Made expressly for use in high-speed Internal Combustion Engines

Evaporates uniformly and without Residue

Polarine

THE BEST OIL FOR ALL MOTORS

A Frost and Carbon Proof Oil
Polarine Transmission Lubricants
And Polarine Grease

MAXIMUM LUBRICATION
AT MINIMUM COST

FOR SALE BY

THE ATLANTIC REFINING CO.

PITTSBURGH, PA. PHILADELPHIA, PA.

183 Martinsburg, W. Va., to Staunton, Va. Shenandoah Val. Pike.
183A Staunton, Va., to Martinsburg, W. Va. Shenandoah Val. Pike.
184 New Market, Va., to Luray, Pa.
184A Luray, Va., to New Market, Va.
185 Staunton, Va., to National Bridge, Va.
185A National Bridge, Va., to Staunton, Va.
189 Washington, Pa., to St. Louis, Mo.
189A St. Louis, Mo., to Washington, Pa.
190 Zanesville, O., to Cincinnati, O.
190A Cincinnati, O., to Zanesville, O.
200 Pittsbugrh to Keowns Hotel via East St.
200A Keowns Hotel to Pittsburgh via East St.
201 Pittsburgh to Keowns Hotel via Perrysville Ave.
201A Keowns Hotel to Pittsburgh via Perrysville Ave.
202 Pittsburgh to Evergreen.
202A Evergreen to Pittsburgh.
205 Pittsburgh to Bellevue via Brighton Road.
205A Bellevue to Pittsburgh via Brighton Road.
206 Pittsburgh to Sewickley via Glenfield and Blackburn.
206A Sewickley to Pittsburgh via Blackburn and Glenfield.
207 Pittsburgh to Sewickley via West View.
207A Sewickley to Pittsburgh via West View.
210 East Liberty to Sewickley via Mt. Nebo Road.
210A Sewickley to East Liberty via Mt. Nebo Road.
211 East Liberty to Leetsdale via Keowns.
211A Leetsdale to East Liberty via Keowns.
212 East Liberty to Ambridge via Duff City.
212A Ambridge to East Liberty via Duff City.
213 East Liberty to Freedom via Wall Rose.
213A Freedom to East Liberty via Wall Rose.
220 Pittsburgh to Smiths Ferry.
220A Smiths Ferry to Pittsburgh.
225 Pittsburgh to Cleveland, O., via Ravenna.
225A Cleveland, O., to Pittsburgh via Ravenna.
226 Pittsburgh to Cleveland, O., via Youngstown, O.
226A Cleveland, O., to Pittsburgh via Youngstown, O.
227 Pittsburgh to Cleveland, O., via Warren and Streetsboro.
227A Cleveland, O., to Pittsburgh, via Streetsboro and Warren.
228 Cleveland, O., to Chicago, Ill.
228A Chicago, Ill., to Cleveland, O.
230 Pittsburgh to New Castle.
230A New Castle to Pittsburgh.
231 New Castle, Pa., to Youngstown, O.
231A Youngstown, O., to New Castle, Pa.
232 New Castle to Butler.
232A Butler to New Castle.
233 New Castle to Mercer.
233A Mercer to New Castle.
234 New Castle to Grant City.
234A Grant City to New Castle.
240 East Liberty to Mercer via Harmony.
240A Mercer to East Liberty via Harmony.
241 Wexford to Leetsdale.
241A Leetsdale to Wexford.
242 East Liberty to Ellwood City.
242A Ellwood City to East Liberty.
243 East Liberty to Ashtabula, O., via Sharon, Pa.
243A Ashtabula, O., to East Liberty via Sharon, Pa.
244 Harmony to Prospect.
244A Prospect to Harmony.
245 Harmony to Butler.
245A Butler to Harmony.
246 East Liberty to Butler via Three Degree Road.
246A Butler to East Liberty via Three Degree Road.

247 Valencia to Zelienople via Evans City.
247A Zelienople to Valencia via Evans City.
248 East Liberty to Keowns via Thompsons Run.
248A Keowns to East Liberty via Thompsons Run.
249 The Butler Pike.
249A The Butler Pike.
250 East Liberty to Butler via "Plank Road."
250A Butler to East Liberty via "Plank Road."
255 Butler to Parkers Landing.
255A Parkers Landing to Butler.
256 Butler, Pa., to Warren, Pa., via Foxburg.
256A Warren, Pa., to Butler, Pa., via Foxburg.
257 Butler to Franklin.
257A Franklin to Butler.
258 Butler to Mercer.
258A Mercer to Butler.
259 Mercer to Franklin.
259A Franklin to Mercer.
260 Mercer to Erie via Girard.
260A Erie to Mercer via Girard.
261 Mercer to Meadville via Sheakleyville.
261A Meadville to Mercer via Sheakleyville.
262 Mercer to Meadville via Greenville.
262A Meadville to Mercer via Greenville.
263 Meadville to Franklin.
263A Franklin to Meadville.
264 Meadville to Titusville.
264A Titusville to Meadville.
265 Meadville to Erie.
265A Erie to Meadville.
266 Meadville to Erie via Cambridge Springs.
266A Erie to Meadville via Cambridge Springs.
267 Cambridge Springs to Erie via Waterford.
267A Erie to Cambridge Springs via Waterford.
268 Cambridge Springs, Pa., to Jamestown, N. Y.
268A Jamestown, N. Y., to Cambridge Springs, Pa.
270 East Liberty to Saxonburg via Undercliff.
270A Saxonburg to East Liberty via Undercliff.
271 East Liberty to Saxonburg via Culmerville.
271A Saxonburg to East Liberty via Culmerville.
272 East Liberty to Saxonburg via Dorseyville.
272A Saxonburg to East Liberty via Dorseyville.
273 Saxonburg to Valencia.
273A Valencia to Saxonburg.
274 Saxonburg to Butler via Jefferson Center.
274A Butler to Saxonburg via Jefferson Center.
280 Undercliff to Dorseyville via Creek Road.
280A Dorseyville to Undercliff via Creek Road.
281 Undercliff to Dorseyville via Middle Road.
281A Dorseyville to Undercliff via Middle Road.
283 East Liberty to Culmerville via Kittanning Road.
283A Culmerville to East Liberty via Kittanning Road.
284 East Liberty to Dorseyville via Fairview Road.
284A Dorseyville to East Liberty via Fairview Doad.
285 East Liberty to Dorseyville via Harmarville.
285A Dorseyville to East Liberty via Harmarville.
286 Harmarville to Red Raven Station.
286A Red Raven Station to Harmarville.
287 East Liberty to Culmerville via Russellton.
287A Culmerville to East Liberty via Russellton.
288 East Liberty to Dorseyville via Deer Creek.
288A Dorseyville to East Liberty via Deer Creek.
289 East Liberty to Culmerville via East Union Church.
289A Culmerville to East Liberty via East Union Church.

290 Dorseyville to Culmerville via East Union Church.
290A Culmerville to Dorseyville via East Union Church.
300 East Liberty to Freeport via Tarentum.
300A Freeport to East Liberty via Tarentum.
301 Tarentum to Wexford via Bakerstown.
301A Wexford to Tarentum via Bakerstown.
302 East Liberty to Butler via Freeport.
302A Butler to East Liberty via Freeport.
303 East Liberty to Kittanning via Freeport.
303A Kittanning to East Liberty via Freeport.
304 East Liberty to Kittanning via Culmerville.
304A Kittanning to East Liberty via Culmerville.
305 Kittanning to Du Bois.
305A Du Bois to Kittanning.
306 Du Bois to Bradford.
306A Bradford to Du Bois.
307 East Liberty to Warren, Pa., via Clarion.
307A Warren, Pa., to East Liberty via Clarion.
308 Warren, Pa., to Bradford, Pa.
308A Bradford, Pa., to Warren, Pa.
309 Warren, Pa., to Jamestown, N. Y.
309A Jamestown, N. Y., to Warren, Pa.
310 Jamestown, N. Y., to Buffalo, N. Y.
310A Buffalo, N. Y., to Jamestown, N. Y.
312 Foxburg to Oil City.
312A Oil City to Foxburg.
313 Oil City to Clarion.
313A Clarion to Oil City.
314 Oil City to Warren, Pa.
314A Warren, Pa., to Oil City.
317 Franklin to North East via Titusville.
317A North East to Franklin Via Titusville.
318 Titusville to Erie.
318A Erie to Titusville.
319 Erie, Pa., to Buffalo, N. Y.
319A Buffalo, N. Y., to Erie, Pa.
320 Erie, Pa., to Cleveland, O.
320A Cleveland, O., to Erie, Pa.

TESTING ODOMETERS

All motorists who wish to keep accurate records of runs or the distance traveled by their cars, should test their odometers on a measured stretch.

The William Pitt Boulevard from the south curb line of Fifth Avenue to the Greenfield Avenue Bridge, measures 26,609 feet or 5.039 miles.

The Grant Boulevard from the north curb line of Center Avenue to the north curb line of Seventh Avenue, measures 15,405 feet or 2.918 miles.

For these measurements, taken in the center of the roadway, we are indebted to Mr. N. S. Sprague, Superintendent of the Pittsburgh Bureau of Construction.

ROADS EAST FROM PITTSBURGH

MAPS CITY, COUNTY STATE

Allegheny County Road Map

Mendenhall's Pennsylvania, Ohio, New Jersey and Maryland Road Maps

Pittsburgh Auto Club Road Book

Official Automobile Blue Books

J. R. WELDIN & CO.

429-431 Wood Street Pittsburgh, Pa.

The Rittenhouse

FIRST CLASS RESTAURANT

W. R. KUHN COMPANY

Arandale Hotel

BEDFORD, PA.

Beautifully situated one mile south of Bedford

TENNIS—BOWLING—LARGE LAWN—NEW GARAGE
PUBLIC AND PRIVATE BATHS
GAS AND ELECTRIC LIGHT

$2.50 and $3.00 Per Day

Moderate Weekly Rates—According to Room

Write for Booklet **ALSIP & SMITH, Proprietors**

HOTEL WASHINGTON

CHAMBERSBURG, PA.

The Best Night Stop Between Philadelphia and Pittsburgh

CAPACITY 200

60 Rooms with Bath

Hot and Cold Water and Long Distance Phone in Every Room. Newly built and furnished. Up-to-date as any hotel in Pennsylvania

AMERICAN PLAN

RATES

Room with Hot and Cold Water, . . .	$2.50 per Day
" " Private Toilet	$2.75 " "
" " " Bath . . ,	$3.00 to $3.50 " "

LUNCHEON .	12:00 to 2:00
DINNER . .	6:00 to 8:00

McCURDY-MAY COMPANY

DEALERS IN

PIERCE-ARROW

MOTOR CARS, MOTOR TRUCKS

CENTER AND NEGLEY AVES.

HILAND 1420 **PITTSBURGH, PA.**

THE CHOICE OF ROUTES BETWEEN PITTSBURGH AND PHILADELPHIA

The Philadelphia-Pittsburgh Turnpike can well be termed one of the historic highways of America, for it dates back to an early Colonial road leading from Philadelphia, through Lancaster, to Fort Loudon. From this point, however, the trader prior to 1755, was compelled to resort to pack horses to transport his goods over the Indian trail leading to forts and settlements upon the extreme frontier.

In 1755 Col. Burd, for the purpose of intersecting the road cut from Cumberland for Braddock's expedition, opened a road from Fort Loudon to Bedford, thence following the route of the present Glade Road to the site of Mount Pleasant.

In 1758 the direct road via Ligonier was opened for Forbes' expedition against Fort Duquesne. It followed to a great extent the line of the present pike as far as Ligonier, beyond which point it kept to the north, the western part of its course, which lay between the present road and the Northern Pike, being now completely abandoned.

This road, known as the Forbes or Pennsylvania Road, began to be used as a wagon road in 1785, at which time there were only five stores in Pittsburgh. It was then little more than a trail, and owing to the steep grades, wagons were compelled to use small trees as drags on the down grades; but the road was gradually improved, the section between Philadelphia and Lancaster being macadamized in 1794, which was the first macadam road in this country. A line of coaches from Philadelphia to Pittsburgh was established in 1804, seven days being required for the journey, and in 1806 the construction of the present turnpike was authorized.

The scenery is magnificent and many interesting old stone and log houses and taverns are passed, some in ruins, but many occupied and in good repair.

With the improvement of the direct road via Ligonier, which is now under way, there is no longer any division of opinion as to the preferable route across the State, for this the shortest, is also undoubtedly the best.

Several years ago Col. Geo. F. Huff improved a short stretch east of Greensburg, which had previously been almost impossible in wet weather. In 1910 a very rough stretch through the Chestnut Ridge was improved by private subscription, as the result of the efforts of Mr. J. O'Hara Denny. In 1911 the State built a short stretch west of Irwin, and Allegheny County completed the entire portion of the road within her limits.

During 1911, the State also inaugurated the work of constructing and maintaining State Highways by taking over the portion of this road west of Bedford, and the worst places have already been improved, notably the section between Ligonier and Jenner. Water breakers have been removed and the work is being pushed vigor-

ously.. In 1912 the improvement of the road from Pittsburgh to Bedford will be completed and operations will be extended to the rough section to the east and west of Gettysburg, and no one need fear to make this trip.

The hotels along the route have also been improved greatly, and good accommodations can be secured at Greensburg, Bedford, McConnellsburg, Chambersburg, Gettysburg and Lancaster.

Route No. 2, the Glade Road, lying to the south of the "Pike" is, by its most direct connection with Pittsburgh, 8.3 miles longer than Route 1, but if the better, although less direct route via Greensburg is followed, the distance is 14 miles longer. The road is less traveled and is much more stony than the old Pike and it has, in wet weather, the disadvantage of several stretches of clay, particularly between Manns Choice and Bedford. It affords finer views of the mountain scenery, however, as it follows the crest of the ridges, whereas the Ligonier road lies more along the side of the mountain and offers fewer extended views. This road meets Route 1, 4½ miles west of Bedford.

Many tourists have in the past preferred Route 3, via Johnstown, as being the easiest and fastest. If the Northern Pike is followed between Pittsburgh and New Alexandria, the distance is 8.5 miles longer than Route 1. If, however, the usual route via Greensburg and Crab Tree is taken, the difference becomes 16½ miles.

This route has more clay road than either of the others already mentioned, and has little to recommend it, as the scenery does not compare with that on the other roads. The Allegheny Mountains have been burned over where this road crosses the summit, and little is to be seen but rocks and charred stumps. However, it eliminates entirely the pull over the Laurel Ridge and the climb over the Alleghenies is shorter. The road on the eastern side of the Alleghenies, however, is red clay overhung with trees. In many places it is only wide enough for one vehicle and is 10 per cent grade, steeper than any place on the other roads. It is very dangerous in wet weather. This road meets Route 1 at Bedford.

The only remaining route east, which can pretend to lay claim to being a direct road to Philadelphia is Route 45, via Indiana, Altoona, Lewistown and Harrisburg. It is made up of a series of ordinary country roads with several short stretches of improved highway, and was never a direct through road to the west. It avoids the mountains almost entirely and there is little scenery out of the ordinary. The condition of the road is largely a matter of weather. The only very rough stretch was through the Lewistown Narrows, and that is now being improved by the State.

At Harrisburg there is a choice of two routes to Philadelphia. The longer, but better, via Reading, makes the total distance 342.5 miles. That via Lancaster is 337.2 miles or 40 miles longer than

Route 1. This route, however, is a very good one for tourists desiring to go from Pittsburgh to Williamsport, Scranton or Easton.

Tourists wishing to go to Baltimore should follow Route 1 to Gettysburg, thence direct to Baltimore.

Tourists desiring to reach Washington, D. C., or the Shenandoah Valley have a choice of routes. The most direct is to follow Route 1 to McConnellsburg, thence via Hagerstown and Frederick to Washington, or to reach the Shenandoah Valley, bear south from Mercersburg to Williamsport and Martinsburg. In dry weather the shortest and best route for the Shenandoah Valley is to go to Somerset, thence via Berlin, Cumberland and Romney to Winchester, Va., Routes 23 and 171, the chief drawback being the lack of hotel accommodations en route, for even if the night is spent at Greensburg so that an early start can be made, it would prove a long day's ride to Winchester, and a night's stop in Cumberland should be avoided if possible.

The National Road, Route 170, from Washington, Pa., to Cumberland, Md., and thence to Hagerstown, Frederick and Washington, is exceedingly interesting from an historic standpoint, and much work is being done by both Pennsylvania and Maryland in rebuilding the road and bridges, but it is still rough traveling, particularly east of Hancock. It can be reached from Pittsburgh via several routes intersecting it at Washington, Beallsville or Uniontown.

PITTSBURGH TO PHILADELPHIA
VIA LIGONIER AND BEDFORD
Route 1

(FOR MAP OF PITTSBURGH SEE PAGE 8.)

.0 Liberty & Federal (formerly Sixth) Sts., PITTSBURGH.
Go east on Liberty St for two long squares.
0.4 Turn right on Seventh Ave. for two squares.
0.6 Turn left on Grant Boulevard. (P. R. R. on left.)
3.1 Direct on Craig St., where Boulevard bears right.
3.4 Cross Centre Ave.

FOR EAST LIBERTY—Turn left on Centre Ave.
4.8 Pass Automobile Club one square to left.
5.0 Penn and Centre Aves EAST LIBERTY.
Turn right here and follow Penn Ave. to
5.8 POINT BREEZE.
The distance being the same as if route given below, via Fifth Ave., were followed.

If start is made from Penn and Highland Aves., EAST LIBERTY—Go east on Penn Ave., continuing direct at POINT BREEZE, 1 mi., and deduct 4.8 mi. from the distances that follow.
3.8 Turn left on Fifth Ave. Cathedral on right.

5.8 Turn right on Penn Ave. POINT BREEZE
7.0 Cross City line to Wilkinsburg Borough.
7.2 Cross P. R. R. (Dangerous.)
7.4 Cross Wood St., WILKINSBURG.
7.8 At No. 1040 Penn Ave., turn right with trolley on Swissvale Ave. for three squares.

The direct road up hill is the old Pike. It is one-half mile longer than the route given below, it is rougher and more hilly and is not recommended. In following it pass Borough line at 8.8 mi. and at 8.9 mi. bear right with macadam (the direct road being the Northern Pike to Johnstown. See Route 3.)
At 2.4 mile cross Bessemer R. R. and bear left, continuing direct with trolley at 12.6 mi., TURTLE CREEK.
The point given as 12.1 mi. below.

8.0 Turn left with trolley on Franklin St.
8.3 Bear right on brick pavement with trolley at Borough line and follow it to Turtle Creek.
9.6 Pass cross roads.
10.1 Pass cross roads. Ardmore.
11.1 Borough line—Electric Ave.
11.8 Turn left at end, on Braddock Ave. EAST PITTSBURGH.
12.1 Bear right with trolley on Penn Ave., TURTLE CREEK.
12.4 Turn right, leaving trolley, and cross bridge over P. R. R., bearing left up hill, macadam.
12.8 Brick begins.
14.3 Borough line.
14.5 Direct, crossing trolley. EAST McKEESPORT.
15.4 Pass Crooked Run Road, brick, on right. Cemetery on left.

For Optional Route, 3-2/10 mi. longer, but all macadam to Irwin, turn right at 15.4 mile on Crooked Run Road, brick.
15.7 Bear left up hill on "Foster Road," macadam.
17.6 At dead end, turn left with trolley on White Oak Level Boulevard, macadam.
18.8 Cross iron bridge.
20.3 Bear left, passing macadam road on right to Coultersville, 2.6 mi.
20.9 Allegheny-Westmoreland County line.
23.2 Bear right on Phila.-Pittsburgh Pike.
23.4 CIRCLEVILLE.
This is the point given as 20.2 below.

15.6 Pass road on right, then one on left.
16.9 Allegheny-Westmoreland County line, end of brick.
18.6 Bear right.

19.1 STEWARTSVILLE.

20.0 Macadam begins 1911. Pass macadam road on right.

20.2 CIRCLEVILLE.

Bear left, passing two roads on right; the second, to Mt. Pleasant, is the road followed by Braddock's army. See Route 2.

20.8 JACKSONVILLE.

21.7 Cross R. R. Macadam ends, brick begins.

21.9 Pass street on left to P. R. R. station. IRWIN.

22.3 Brick ends.

25.0 Bear left.

25.1 Pass cross roads (right to Edna, left to Jeanette.) ADAMSBURG.

For Optional Route to Greensburg, 2 mi. longer but all macadam, except first two miles, turn right here on narrow clay road.

27.5 Turn left on State Aid Road, macadam, and follow it, crossing R. R. at 29.5 mi. and crossing bridge over R. R. at 32.1 mi. to West Newton Ave. (brick) 32.9 mi.

33.2 Bear right on Pittsburg St.

33.6 Direct, crossing Main St. GREENSBURG.

33.9 Bear right and then up hill under R. R. This is the point given as 31.8 below when direct road is followed.

27.3 GRAPEVILLE.
30.5 Bear left at foot of hill.
30.7 Brick pavement begins, W. Otterman St.
31.4 Pass Rappe House on right.
31.5 Direct, crossing Main St. (Elevation 1100 ft.) GREENSBURG.
31.6 Greensburg Auto Co. to left on Maple St.
31.7 Bear right with trolley at foot of hill, then left, passing Pittsburg St. to right.
(For New Alexandria and Johnstown, turn left. See Route 3.)
31.8 Under R. R. and up hill, brick.
32.5 Brick ends, macadam begins.
34.1 Macadam ends 1911.
37.7 Pass cross roads and under R. R. Beatty Mine.
39.5 Cross R. R. St. Xaviers.
41.5 Cross trolley. YOUNGSTOWN.
41.7 Bear left.
43.2 Macadam begins 1911 and extends to Ligonier.
KINGSTON.
Through Chestnut Ridge, Loyalhanna River on left.
46.4 Bear left and cross bridge and R. R.
50.3 Ligonier Springs Hotel to right.
50.4 Direct through (Elevation 1650 ft.) LIGONIER.
(Right to Donegal, left to Johnstown.)
50.6 Macadam begins.
53.4 LAUGHLINSTOWN.
53.8 West foot of Laurel Ridge.
55.9 Water.
57.3 Water.
57.8 Summit of Laurel Ridge (Elevation 2300 ft.) Westmoreland-Somerset Co. line.
60.4 East foot of Laurel Ridge.
61.9 JENNERTOWN.
63.0 JENNER.
63.4 Cross iron bridge, N. Branch Quemahoning Creek.
63.5 Cross R. R.
63.7 Pass cross roads, (right Somerset, 9½ mi., left Boswell, 2 mi.) Critchfield.
65.0 Cross bridge over R. R.
68.5 Bear left.
69.9 Turn left. (Elevation 1900 ft.) STOYESTOWN.
(Direct to Somerset 10 mi. Berlin 14 mi.)
70.8 At Stoyestown station, (Kantner P. O.) cross bridge and R. R. and up hill, W. foot of Allegheny Mountains.
71.0 Turn left, up hill.
74.7 Summit of ridge. Fine view for 5 mi. ahead.
75.0 Pass road on left to Johnstown, 24 mi.
75.7 (Elevation 2870 ft.) BUCKSTOWN.
80.7 Summit of Allegheny Mountains.
81.2 Cross R. R.
81.3 Water

82.3 (B. M. 2360 ft.)
82.4 Old stone mill. Water.
83.1 Water
89.0 (Elevation 1210 ft.) SCHELLSBURG.
89.2 E. foot of Allegheny Mountains. Macadam begins 1911.
90.4 W. foot of ridge.
91.9 Summit of ridge.
94.0 Pass road on right to Mann's Choice.
95.0 Cross R. R.
95.8 WOLFSBURG.
97.8 Borough limits. Macadam ends.
98.5 (Elevation 1020 ft.) BEDFORD.
Hotels: Grand Central—Bedford House.
Hotels: (Summer only) The Arandale, 1 mi.
The Bedford Springs, 2 mi. Turn right on Richard St., 98.6 mi., for either of these hotels.
Direct through town.
98.7 Hoffman Garage to left.
100.0 Bear left, cross bridge over Raystown Branch of Juniata and bear right.
101.8 (Spring through tree.) The Willows.
105.2 Cross R. R. Dangerous Mount Dallas.
106.5 Direct through EVERETT.
The road from 109.7 to 113.0 is red clay and is usually muddy.
113.0 Cross covered bridge, "The Crossings," McGRAWS.
114.9 BREEZEWOOD.
116.0 W. foot of Ray's Hill.
117.4 Summit of Ray's Hill. Bedford-Fulton Co. line. Toll Gate ($1.10 to Chambersburg. Get ticket to be punched at each gate.)
118.2 McIlvaines.
Road very sandy. No water 118.2 to 121.3.
118.4 East foot of Ray's Hill. West foot of Sidling Hill.
120.3 Summit of Sidling Hill. (Elevation 2090 ft.)
121.3 Water.
122.8 Reamer's
123.5 East foot of Sidling Hill.
124.0 Mann's.
124.8 Green Hill House.
126.2 West foot of ridge. (Elev. 970 ft.) HARRISONBURG.
127.0 Summit of ridge.
127.5 Bridge East foot of ridge. West foot of Scrub Ridge.
127.9 Water.
129.0 Summit of Scrub Ridge.
129.5 Water.
129.9 East foot of Scrub Ridge.
132.0 Toll Gate.
132.7 Fulton House. (Elev. 890 ft.) McCONNELLSBURG.
Road on right to Hancock.

Gasoline—J. K. Johnston.

133.1 West foot of Cove Mountain. Toll Gate.

133.2 Pass road on right to Mercerburg, 10 mi. See Route 28.

134.6 Water. Beautiful view.

135.3 Water.

136.0 Summit of Cove Mountain.

136.7 Old stone house. Water.

140.0 East foot of Cove Mountain. Toll Gate.

140.5 FORT LOUDON.

(Fine road to Chambersburg.)

140.9 Toll Gate.

145.7 Toll Gate.

146.6 ST. THOMAS.

152.6 (Surrender ticket.) Toll Gate.

154.2 Market St. Direct through CHAMBERSBURG.

For Carlisle, 32 mi. Harrisburg, 50 mi., turn left.

For Greencastle, 11 mi. Hagerstown, 22 mi., turn right.

154.3 Pass Hotel Washington, E. Market and Second Sts.

Garage to left on N. Second St.

(Fine road to Cashtown, then rough to Gettysburg.)

155.4 (75 cents to Gettysburg. Get ticket with coupons.)

Toll Gate. No. 3.

159.0 Cross R. R. West Fayetteville.

160.2 FAYETTEVILLE.

162.6 Toll Gate No. 2.

164.2 Caledonia Park.

164.8 Foot South Mountain Graefenburg Inn.

167.0 Pass road on left to Arentsville, 9 mi.

167.4 Summit of South Mountain. (Elevation 1440 ft.)

167.5 Toll Gate No. 1

169.4 Bear right.

171.0 Toll Gate. CASHTOWN.

172.8 Toll Gate.

173.0 McKNIGHTSTOWN.

174.8 Cross R. R. SEVEN STARS.

177.5 Toll Gate.

178.6 Bear left at Meade School on right.

178.8 Pass Eagle Hotel on left.

178.9 Direct through, The Square, GETTYSBURG.

(Road rough to Abbotstown, then fair to York.)

179.2 Take left fork, (right to Hanover. See Route 32.)

179.9 Pass Hunterstown road on left.

184.2 Cross R. R.

184.3 Gulden's.

186.5 Cross R. R. BRUSH RUN.

188.8 NEW OXFORD.

193.0 ABBOTTSTOWN.

193.3 (30 cents. Get ticket.) Toll Gate No. 3.

197.5 Farmers.

199.6 (Surrender ticket.) Toll Gate.

200.8 Cross R. R. THOMASVILLE.

201.6 Toll Gate No. 2.

205.2 Toll Gate No. 1.

206.3 Cross R. R.

206.6 Brick begins 1911, W. Market St.

207.1 Pass Garage, P. Y. Burgard, 547 W. Market St.

207.6 Pass Garage, Snyder, 229 W. Market St.

207.9 Direct through YORK.

Make wide circle to right around Square.

Colonial Hotel to right. (Fine road to Lancaster.)

208.9 Brick pavement ends 1911.

211.0 (18 cents. Get ticket.) Toll Gate No. 3.

212.7 Cross R. R. STONY BROOK.

214.6 Toll Gate No. 2.

215.1 HELLAM.

218.9 Toll Gate No. 1.

219.7 End of bridge. WRIGHTSVILLE.

Cross Susquehanna River, 40 cents for car and four persons.

220.7 COLUMBIA.

Surrender ticket, cross R. R., turn right for one square, turn left for three squares, turn right for three squares, and turn left.

221.8 Direct, passing Union Hotel.

222.0 Cross R. R.

222.4 (25 cents. Get ticket with coupons.) Toll Gate.

223.9 (Surrender coupon.) Toll Gate.

225.3 MOUNTVILLE.

226.2 (Surrender coupon.) Toll Gate.

229.8 (Surrender ticket.) Toll Gate.

231.1 Bear right on W. King St. at fountain.

231.6 Pass Lancaster Automobile Co. Garage, 236 W. King St.

231.7 Pass Stevens House on right.

231.8 Direct through the Square LANCASTER.

LANCASTER

232.4 End of pavement.
233.7 Cross Witmer's Bridge over Conestoga Creek to Toll Gate (5 cents.)
Direct, bearing right, (left to Bird-in-Hand.)
236.7 (5 cents.) Toll Gate.
240.3 (5 cents.) Toll Gate. SAUDERSBURG.
241.8 PARADISE.
242.3 (3 cents.) Toll Gate.
242.4 Bear left, crossing bridge over R. R.
242.5 LEAMAN PLACE.
243.0 (5 cents.) Toll Gate.
244.3 VINTAGE.
245.1 KINZER.
245.8 "Bleak House" on right. (Residence Hon. W. U. Hensell)
247.4 Pass Gap to the right.
249.6 MOUNT VERNON.
254.2 Pass road on right to Parkesburg, 2 mi.
254.6 SADSBURYVILLE.
257.8 Cross bridge over P. R. R.
258.4 COATESVILLE.
259.8 Borough limits.
259.9 Bear left and cross bridge over P. R. R.
262.2 Thorndale Station.
264.3 Borough limits.
264.6 R. R. Station. DOWNINGTOWN.
265.0 Cross bridge.
265.1 Swan Hotel.
265.2 Downingtown Garage.
265.9 Borough limits.
268.5 WHITFORD P. O.
272.0 GLEN LOCH.
275.0 Cross R. R.
275.3 Turn right under R. R., and turn left.
276.5 Turn right under P. R. R. at GREEN TREE Station, and turn left, passing Duffwyn Manor Hotel on right.
277.6 PAOLI.
277.9 Toll Gate No. 9. (Get ticket with coupons.)
42 cents for 2-passenger car.
70 cents for 5-passenger car.
93 cents for 7-passenger car.
278.8 Turn left, then right under R. R. at Dalesford Station.
279.8 Turn right over R. R., and turn left.
280.1 BERWYN.
280.3 Turn left under R. R., and turn right.
281.4 Turn right under R. R., and turn left.
282.1 Toll Gate No. 8.
283.1 WAYNE.
284.0 Toll Gate No. 7.
285.7 Toll Gate No. 6.
286.6 Toll Gate No. 5.

286.8 BRYN MAWR.

287.5 Toll Gate No. 4.

288.9 ARDMORE.

289.4 Toll Gate No. 3.

291.4 Toll Gate No. 2. (Surrender ticket). City Line Ave. OVERBROOK.

292.1 Pass under R. R.

292.5 Pass under R. R. and turn left to Lancaster Ave.

295.0 At No. 3900 turn left on Spring Garden Ave.

297.0 Turn right on N. Broad St., to

297.5 Penn Square. PHILADELPHIA.

PHILADELPHIA

PHILADELPHIA TO PITTSBURGH

Route 1A

.0 Penn Square, PHILADELPHIA.

Go north on N. Broad St.

0.5 Turn left on Spring Garden Ave.

1.4 Bear left with trolley, crossing bridge.

2.5 Turn right on Lancaster Ave. at No. 3900.

4.9 Bear right under R. R.

5.4 Under R. R. to Lancaster Pike.

OR—Go south on South Broad St. for 2 squares. At Bellevue-Stratford Hotel turn right on Walnut St. Turn right for 2 squares on 32nd St. to Market St. where bear left with trolley on Lancaster Ave. as above to

6.1 Toll Gate No. 2, City Line Ave. OVERBROOK.

Pay to Gate No. 9. (Get ticket with coupon for each gate.)

2-passenger car 42 cents.

5-passenger car 70 cents.

7-passenger car 93 cents.

8.1 Toll Gate No. 3.

8.6 ARDMORE.

10.0 Toll Gate No. 4.

10.7 BRYN MAWR.
10.9 Toll Gate No. 5.
11.8 Toll Gate No. 6.
13.5 Toll Gate No. 7.
14.4 WAYNE.
15.4 Toll Gate No. 8.
16.1 Turn right under P. R. R. and turn left.
17.2 Turn left under P. R. R. and turn right.
17.4 BERWYN.
17.7 At sign "To Lancaster Pike" turn right over R. R. and turn left.
18.7 Turn left under R. R. and turn right at Daylesford Station.
19.6 Toll Gate No. 9. (Surrender ticket.)
19.9 PAOLI.
Pass Duffwyn Manor Hotel on left and
21.0 Turn right under R. R. at GREEN TREE STATION.
Immediately turn left on rough road.
22.2 Turn right under R. R. and turn left.
22.5 Bear left and cross R. R.
25.5 Pass Glen Loch Station on left.
29.0 WHITFORD P. O.
31.6 Borough limit.
32.3 Downingtown Garage.
32.5 Cross bridge.
32.6 Pass Honey Brook road to right.
32.9 R. R. Station. DOWNINGTOWN.
33.2 Borough limits.
35.3 Thorndale Station.
37.6 Cross bridge over P. R. R. and turn right.
37.7 Borough limit.
39.1 R. R. Station. COATESVILLE.
39.7 Cross bridge over P. R. R.
42.9 SADSBURYVILLE.
43.3 Pass road on left to Parkesburg, 2 mi.
47.9 MOUNT VERNON.
50.1 Pass GAP on left.
51.7 Pass Bleak House. Residence of Hon. W. U. Hensell.
52.4 KINZER.
53.2 VINTAGE.
54.5 Toll Gate (5 cents.)
55.0 LEAMAN PLACE.
55.1 Bear left over R. R.
55.2 Toll Gate (3 cents.)
55.7 PARADISE.
57.2 Toll Gate (5 cents.) SOUDERSBURG.
60.8 Toll Gate (5 cents.)
63.7 Pass road on right to Bird-in-Hand.
63.8 Toll Gate (5 cents.)
Cross Witmer's Bridge over Conestoga Creek.
65.1 Pavement begins E. King St.
65.7 The Square, LANCASTER.
FOR MAP OF LANCASTER SEE ROUTE 1

65.8 Pass Stevens House on left.
65.9 Pass Lancaster Automobile Co., 236 W. King St.
66.4 Bear left with trolley on Columbia Ave.
67.7 (25 cents. Get ticket with coupons.) Toll Gate.
71.3 Toll Gate.
72.2 MOUNTVILLE.
73.6 Toll Gate.
75.1 Toll Gate.
75.5 Cross R. R.
75.7 At Five Points, Union Hotel, bear right, turn right with trolley for three squares, then left with trolley
76.6 to R. R. Station. COLUMBIA.
Turn right between Station and tracks for one square, then left, crossing tracks to bridge over Susquehanna River.
76.8 Toll 40 cents for touring car and four persons. Get ticket.
77.8 End of bridge, surrender ticket, WRIGHTSVILLE.
Direct up hill, Cannon on right marks Confederate advance into Pennsylvania.
78.6 (18 cents. Get ticket.) Toll Gate No. 1.
82.4 HELLAM.
82.9 Toll Gate No. 2.
84.8 Cross R. R. STONY BROOK.
86.5 Toll Gate No. 3.
88.6 Pavement begins 1911, East Market St.
89.6 Direct, keeping well to right around Square. YORK.
Colonial Hotel on left.
89.9 Pass Snyder's Garage, 229 W. Market St.
90.4 Pass P. Y. Burgard's Garage, 547 W. Market St.
90.9 Brick ends 1911.
91.2 Cross R. R.
92.3 Pass road on right to East Berlin. Toll Gate No. 1.
95.9 Toll Gate No. 2.
96.7 Cross R. R. THOMASVILLE.
97.9 Toll Gate.
100.0 Farmers.
104.2 (8 cents.) Toll Gate.
104.5 Direct through (left to Hanover). ABBOTTSTOWN.
108.7 Direct through NEW OXFORD.
111.0 Cross R. R. BRUSH RUN.
113.2 Guldens.
113.3 Cross R. R.
117.6 Pass Hunterstown road on right.
118.3 Bear right, passing Hanover road to left.
118.6 Direct through, the Square. GETTYSBURG.
118.7 Pass Eagle Hotel on right.
118.9 Turn right at Meade School (direct to Hagerstown.)
120.0 (Toll to Chambersburg 75 cents. Get ticket with coupons.) Toll Gate.
122.7 Cross R. R. SEVEN STARS.
124.5 McKNIGHTSTOWN.

124.7 Toll Gate.
126.5 Toll Gate. CASHTOWN.
128.1 Bear left.
130.0 Toll Gate No. 1.
130.1 Summit of South Mountain. (Elevation 1440 ft.)
130.5 Pass road on right to Arentsville, 9 mi.
132.7 Foot South Mountain, Graefenberg Inn.
133.3 Caledonia Park.
134.9 Toll Gate No. 2.
137.3 FAYETTEVILLE.
138.5 Cross R. R. West Fayetteville.
142.1 Toll Gate No. 3.
Bear right on E. Market St. at fork.
143.2 Pass Hotel Washington on left. (Garage to right on Second St.)
143.3 Continue direct at The Square, CHAMBERSBURG.
For Carlisle, 32 mi. Harrisburg, 50 mi., turn right.
For Greencastle, 11 mi. Hagerstown, 22 mi., turn left.
144.9 Toll to Fulton County line $1.10. Get ticket with coupons.) Toll Gate.
150.9 ST. THOMAS.
151.8 Toll Gate.
156.6 Toll Gate.
157.0 FORT LOUDON.
157.5 East foot of Cove Mountain. Toll Gate.
160.8 Old stone house. Water.
161.5 Summit of Cove Mountain.
162.2 Water.
162.9 Water. Beautiful view.
164.3 Pass road on left to Mercerburg, 10 mi.
164.4 West foot of Cove Mountain. (Pass road on left to Hunter Road, 6 mi.) Toll Gate.
164.8 Fulton House. Elev. 890 ft.) McCONNELLSBURG.
Pass road on left to Hancock.
Gasoline and Supplies—J. K. Johnston.
165.2 Cross bridge.
165.5 Toll Gate.
167.6 East foot of Scrub Ridge.
168.0 Water.
168.5 Summit of Scrub Ridge.
169.6 Water.
170.0 Cross bridge. { West foot of Scrub Ridge. / East foot of ridge (no name.)
170.5 Summit of ridge.
171.3 West foot of ridge. (Elev. 970 ft.) HARRISONBURG.
172.7 Green Hill House.
173.5 Mann's.
174.0 East foot of Sidling Hill.
174.7 Reamers.
176.2 Water. (Road very sandy and no water to 179.3)
177.2 Summit of Sidling Hill. (Elevation 2090 ft.)

179.1 { West foot of Sidling Hill.
{ East foot of Ray's Hill.

179.3 McIlvaines.

180.1 Summit of Ray's Hill, Fulton-Bedford Co. Line. Toll Gate.

181.5 West foot of Ray's Hill.

182.6 BREEZEWOOD.

184.5 Cross double-covered bridge, "The Crossings," McGraws.
(The road from 184.5 to 187.8 is red clay and is usually muddy.)

191.0 Direct through EVERETT.

Bear right, covered bridge on left.

192.3 Cross R. R. Dangerous Mount Dallas.

195.7 (Spring through tree.) The Willows.

197.5 Bear left, cross bridge over Raystown Branch of Juniata, and bear right.

198.8 Pass Hoffman Garage to right.

199.0 (Elevation 1020 ft.) Direct through BEDFORD.
Hotels: Bedford House, Grand Central.
For Arandale Hotel, 1 mi.; Bedford Springs, 2 mi. (open summer only), turn left on Richard St. at 198.9 mi.
For Johnstown, Route 3A, turn right on Richard St.

199.7 Borough Limit. Macadam begins.

201.7 WOLFSBURG.

202.5 Cross R. R.

203.5 Pass road on left to Mann's Choice. See Route 2A.

205.6 Summit of ridge.

207.1 West foot of ridge.

208.3 East foot of Allegheny Mountains. Macadam ends 1911.

208.5 (Elevation 2010 ft.) SCHELLSBURG.

214.4 Water.

215.1 Water. Old stone mill.

215.2 (B. M. 2360 ft.)

216.2 Water.

216.3 Cross R. R.

216.8 Summit of Allegheny Mountains.

217.8 Fine view for 5 miles ahead.

221.8 (Elevation 2870 ft.) BUCKSTOWN.

222.5 Pass road on right to Johnstown, 24 mi.

222.8 Summit of ridge.

226.5 Bear right.

226.7 Pass Stoyestown Station on left, and cross R. R. and bridge, and bear left.
West foot of Allegheny Mountains. Kantner P. O.

227.6 Turn right. (Elevation 1900 ft.) STOYESTOWN.

229.0 Bear right.

232.5 Cross bridge over R. R.

233.8 Pass cross roads. Right to Boswell, 2 mi.; left to Somerset, 9½ mi. Critchfield.

234.0 Cross bridge over R. R.

234.1 Cross iron bridge. North Branch Quemahoning Creek.

234.5 JENNER.

235.6 JENNERTOWN.
237.1 East foot of Laurel Ridge.
239.7 Summit of Laurel Ridge. (Elevation 2300 ft.)
Somerset-Westmoreland County line.
240.2 Water.
241.6 Water.
242.5 Macadam begins 1911.
243.7 West foot of Laurel Ridge.
244.1 LAUGHLINSTOWN.
246.9 Macadam ends.
247.1 Direct through (Elevation 1650 ft.) LIGONIER.
Right to Johnstown, left to Donegal.
247.2 Pass Ligonier Springs Hotel to left.
251.1 Cross R. R. and bridge.
Through Chestnut Ridge, Loyalhanna River on right.
254.3 Macadam ends, 1911. (Turn right for Latrobe.) Kingston.
256.0 Cross trolley. YOUNGSTOWN.
258.0 Cross R. R. St. Xaviers.
259.8 Under R. R. and pass cross roads, Beatty Mine.
263.4 Macadam begins 1911.
265.0 Brick begins.
265.7 Under R. R., and bear right.

Optional Route to Irwin, 2 mi. longer, but all macadam except last 2 miles.

265.7 Under R. R. and direct up hill on Pittsburg St.
266.0 Direct, crossing Main St., GREENSBURG.
FOR MAP OF GREENSBURG SEE ROUTE 1.
266.4 Bear left at top of hill on West Newton Ave.
266.7 Macadam begins.
267.5 Cross bridge over R. R.
270.1 Cross R. R.
272.1 Turn right on clay road, leaving macadam.
274.5 Turn left on Pike. ADAMSBURG.
This is the point given as 272.4 below.

265.8 Bear left up hill, Otterman St. (Right to New Alexandria and Johnstown. See Route 3.)
265.9 Greensburg Automobile Co. to right on Maple St.
266.0 Direct, crossing Main St. (Elevation 1100 ft.) GREENSBURG.
266.1 Pass Rappe House on left.
266.8 Pavement ends.
270.2 GRAPEVILLE.
272.4 Pass cross roads. (Right to Jeanette, left to Edna.) ADAMSBURG.
272.5 Bear right.
275.2 Brick begins.
275.6 Pass street on right to P. R. R. Station. IRWIN.
275.8 Cross R. R. Brick ends, macadam begins.
276.7 JACKSONVILLE.

AUTOMOBILE ELECTRIC SUPPLIES

Timers

Connectors

Spark Plugs

Meters

Batteries

Spark Coils

Electric Horns, Electric Lights

HIGHEST GRADE QUICKEST DELIVERIES

Doubleday-Hill Electric Co.

719-721 LIBERTY AVE., PITTSBURGH

3rd NATIONAL BANK

OF PITTSBURGH

WOOD ST. AND OLIVER AVE.

CAPITAL AND SURPLUS . . . $700,000.

OFFICERS

WILLIAM McK. REED, President
JAMES T. HAMILTON, Vice President
W. W. RAMSEY, Vice President
C. F. McCOMBS, Cashier

DIRECTORS

L. F. DEMMLER
ROBERT GARLAND
JAS. T. HAMILTON
ALFRED HICKS
A. R. HAMILTON
WM. LOEFFLER
E. L. MESSLER
REUBEN MILLER
WILLIAM McK. REED
H. W. NEELEY
W. W. RAMSEY
F. E. SCHENCK
PAUL C. WOLFF

HOTEL SCHENLEY

PITTSBURGH, PA.

UNDER THE MANAGEMENT OF

THE RITZ-CARLTON COMPANY

Standing in its own grounds overlooking Beautiful Schenley Park

EVERY CONVENIENCE — EVERY COMFORT

TOURISTS LEAVING HOTEL SCHENLEY

FOR BEDFORD AND THE EAST

Go east on Fifth Ave., crossing Craig St., trolley, at 0.4 miles and continue to Point Breeze, 2.4 miles, where bear right on Penn Ave., trolley. This point is given as 5.8 miles in Route 1.

FOR MERCER OR CLEVELAND

Go east on Fifth Ave. Turn left on Aiken Ave. at 1.3 miles. Cross bridge over P. R. R. at 1.7 miles. Cross Centre Ave. and bear right on Rebecca St. at 1.9 miles. Turn left on Friendship Ave. at 2.3 miles. Pass West Penn Hospital on left at 2.8 miles. This point is given as 1.3 miles in Route 210.

FOR FREEPORT AND ROADS NORTH

Go east on Fifth Ave. Turn left on Highland Ave. with trolley, Howe Spring on right at 1.7 miles, to Penn and Highland Aves., 2.3 miles, the starting point of all Routes leaving East Liberty.

FOR BUSINESS SECTION OF PITTSBURGH AND POINTS SOUTH

Go north on Grant Boulevard, passing Athletic Association on right, Soldiers' Memorial on left. With Boulevard turning right for three squares, then left and then right, cross Centre Ave., trolley, at 0.6 mile, and bear left with Boulevard at 1.0 mile. At end turn right on Seventh Ave., then left on Liberty Ave. to Liberty and Federal Sts., 4.1 miles. Center for all Routes leaving Pittsburgh.

FOR ELIZABETH OR BROWNSVILLE

Go west on Forbes St. picking up Route 102 at 2.4 mi.

277.3 Bear right with macadam, passing two roads on left.
CIRCLEVILLE.
277.5 Macadam ends, 1911. Pass macadam road on left.

Optional Route to Pittsburgh, 3.2 miles longer, but all macadam.
277.5 Turn left on macadam.
280.8 Westmoreland-Allegheny County line.
281.4 Bear right, passing macadam road on left, to Coultersville, 2.6 mi.
282.9 Cross iron bridge.
284.1 Turn right on "Foster Road," macadam, leaving trolley.
286.0 Bear right on "Crooked Run Road," brick.
286.3 Turn left at Cemetery, on the Pike, brick.
This is the point given as 282.1 on Direct route.

278.4 STEWARTSVILLE.
278.9 Bear left.
280.6 Westmoreland-Allegheny Co. line. Brick begins.
281.9 Pass road on right, then one on left.
282.1 Pass "Crooked Run Road," brick, on left. Cemetery on right.
283.0 Direct, crossing trolley, EAST McKEESPORT.
283.1 Bear left with brick.
283.2 Borough line.
285.0 Cross bridge over P. R. R., and turn left with trolley.
285.4 Bear left on Braddock Ave. with trolley. TURTLE CREEK.

OPTIONAL ROUTE

The old Pike bears right up hill at this point, crossing Bessemer R. R. at 285.6 mi. and continuing direct to Penn and Swissvale Aves., Wilkinsburg, 290.2 mi., being the point given as 289.7 mi. below. There is nothing to recommend it, as it is a half mile longer and is rougher and more hilly than the route which follows.

285.7 Turn right with trolley on Electric Ave., under R. R. and passing street to left. EAST PITTSBURGH.
286.4 Borough line.
287.4 Pass cross roads. Ardmore.
287.9 Pass cross roads.
289.2 Bear left with trolley on Franklin St. at School House.
289.5 Turn right with trolley on Swissvale Ave.
289.7 Turn left with trolley on Penn Ave.
290.1 Cross Wood St., WILKINSBURG.
290.3 Cross P. R. R. Dangerous.
290.5 Cross City line.
291.7 Bear left on Fifth Ave., POINT BREEZE.

(For East Liberty, 292.6 mi., continue direct on Penn Ave.)

293.7 Turn right with trolley on Craig St. at Cathedral.
(For Hotel Schenley, 294.1 mi., continue direct on Fifth Ave.)

294.4 Direct on Grant Boulevard.

296.9 Turn right at end on Seventh Ave.

297.1 Turn left at end on Liberty St. to

297.5 Liberty and Federal (formerly Sixth) Sts., PITTSBURGH.

FOR MAP OF PITTSBURGH SEE PAGE 8.

PITTSBURGH TO BEDFORD
VIA SOMERSET
(THE GLADE ROAD)
Route 2

.0 Liberty and Federal (formerly Sixth) Sts., PITTSBURGH.
Follow Route 1 to CIRCLEVILLE.

There is here a choice of two routes. The most direct, which is the route followed by Braddock's Army, is given first. It is a poor road at all times and particularly in wet weather.

20.2 Turn right, leaving Pike, CIRCLEVILLE.

21.2 Cross trolley.

21.5 Pass cross roads.

22.2 Cross R. R. and trolley. Chambers Station.

22.9 Cross trolley.

23.6 Cross trolley.

24.2 Cross trolley.

24.4 Cross trolley.

24.8 Cross trolley.

25.2 HERMANIE.

25.5 Bear left, then turn right.

27.7 Turn right. (Direct to New Madison and Greensburg.)

27.8 Pass road on right to West Newton, MADISON.

30.5 Pass road on right.

31.1 Bear right and turn left, cross bridge over Sewickley Creek, and turn left (right to West Newton.) Waltz Sta.

33.8 Bear left, passing road on right to West Newton, 8 mi.

35.2 Cross R. R. RUFFSDALE.

35.4 Bear right.

36.2 Cross R. R., TARR.

39.6 Direct through MOUNT PLEASANT.

39.7 Pass Diamond St. on left.

In following the longer but better route to Mount Pleasant, via Greensburg, continue with Route 1 to Greensburg.

31.5 Turn right on Main St., GREENSBURG.

32.0 Turn left, cross R. R., turn right on Mt. Pleasant St. and immediately left on Pleasant Unity St.
32.4 Brick ends.
33.5 Pass road on left. Sign, Pleasant Unity, 5 mi.
33.8 Pass Hill View Cemetery on left.
34.0 Turn left. Sign, Pleasant Unity, 6 mi.
35.1 Bear left.
35.7 Turn left, then take right fork.
36.4 Turn right. (Direct to Pleasant Unity, 3 mi.)
36.7 Pass road on right to Armbrust, 6 mi.
37.6 Under R. R. and pass road on left, MUTUAL.
37.9 Bear right on cinder road.
38.2 Pass road on left.
38.5 Bear left.
38.9 Direct at cross roads, Fisher's Store.
39.3 Cross R. R. Shoup Station.
40.0 Pass cross roads, the "Clay Pike."
41.7 Pass cross roads.
42.9 Direct on brick pavement at cross roads and cross trolley.
44.0 Turn left on macadam at end of brick.
44.6 Pass macadam road on left.
45.1 Bear right at Union Supply Co., to Diamond St.
45.5 Turn left on Main St., MOUNT PLEASANT.
(This is the point given as 39.7 in optional route.)
45.9 Cross R. R.
46.1 Toll Gate (25 cents.)
46.4 Summit of Ridge.
48.4 Cross bridge, LAURELVILLE.
48.6 Foot of Ridge, Toll Gate.
50.5 Pass road on right to Bear Rocks, 2 mi.
50.6 Summit of Chestnut Ridge.
50.9 Pass road on right.
51.8 Acme P. O.
51.9 Pass road on left, then one on right.
52.3 Pass road on left.
53.9 East foot of Chestnut Ridge.
54.3 Toll Gate.
54.7 Pass road on right, to Ligonier. (See Route 20A.) DONEGAL.
55.8 Summit of Laurel Ridge.
57.1 Pass cross roads (left to Stahlstown.)
57.5 JONES MILLS.
57.9 Cross bridge and pass road and Church on left.
58.6 Pike Run Country Club.
60.7 Pass road on left to Horner's Mill, 4 mi. BIG SPRINGS.
62.2 Summit of ridge.
63.6 Pass road on left.
66.0 Pass road on left. (Elevation 2220 ft.) BAKERSVILLE.
66.3 Pass road on right.
66.5 Pass road on right.
66.9 Pass road on left.
67.1 Pass road on right, to New Centerville.
67.6 Pass road on right.

68.3 Pass road on left.
70.0 Pass cross roads. LEVANSVILLE.
71.0 Pass cross roads.
71.9 Pass road on left.
72.5 Pass road on right.
73.6 Brick begins 1911.
74.2 Direct through (left to Jenner. See Route 22.) SOMERSET
74.3 Garage in Alley to left.
74.4 Cross R. R.
74.6 Brick ends 1911.
74.8 Bear left. (Right "Plank Road" to Berlin.)
75.2 State Road begins 1911.
75.8 Pass road on left to Listie, 2½ mi.
76.4 Pass road on left to Listie, 3 mi.
77.4 Take right fork. (Left to Shanksville, 7 mi.)
77.8 Pass cross roads.
78.5 Pass cross roads . (Right to Berlin, 3 mi.; Left to Listie, 3 mi.)
79.1 Pass road on left to Shanksville Road.
81.2 Pass cross roads. (Right to Berlin, 4 mi.; Left to Stoyestown, 9 mi.) (Elevation 2500 ft.)
81.4 Pass road on left to Shanksville, 4 mi.
82.4 Pass cross roads. (Right to Berlin, 3 mi.; Left to Shanksville, 5 mi.)
83.4 Pass cross roads. (Right to Berlin, 3 mi.; Left to Shanksville, 5 mi.) (Elevation 2420 ft.) Roxboro.
84.6 Pass cross roads. (Right to Berlin, 3 mi.; Left to Downey, 2 mi.)
85.3 Pass road on left to Downey, 2 mi.
85.4 Pass road on right to Berlin, 4 mi.
86.9 Take right fork. (Left to New Baltimore.)
87.3 Summit of Allegheny Mountains. (Elevation 2900 ft.)
87.4 Pass road on right, to Berlin 6 mi. Water at old stone house.
88.5 Pass road on right, to Fairhope 7 mi.
88.8 Pass road on left, to New Baltimore 6 mi. (Elevation 2290 ft.) W. H. Hillegas.
90.1 Summit of ridge. (Elevation 2540 ft.)
91.9 Pass cross roads and two churches. (Elevation 2270 ft.)
93.0 Pass road on left, to New Baltimore 4 mi. (Elevation 2390 ft.)
93.3 Pass roads on right.
94.3 Pass cross roads. (Elevation 1950 ft.) Gardill's Store.
95.3 Summit of ridge. (Elevation 2260 ft.)
96.3 Summit of ridge. (Elevation 2240 ft.)
96.8 Pass road on left.
97.3 Pass cross roads. (Right to Bard Station, 3½ mi.; Left to New Buena Vista, 3 mi.)
98.4 Pass church and road on right to Buffalo Mills 2 mi., then bear left, passing road on left.
98.8 Pass road on right.

98.9 Summit of ridge. (Elevation 1890 ft.)
99.9 Summit of ridge. (Elevation 1850 ft.)
101.1 Pass church and road on right.
101.9 Summit of ridge. (Elevation 1820 ft.)
102.2 Pass cross roads.
104.3 Pass road on left to New Buena Vista and cross bridge.
104.4 Turn left, clay road. (Elevation 1100 ft.) MANNS CHOICE.
105.3 Cross iron bridge and pass cross roads.
106.0 Cross double-covered bridge and R. R.
107.1 Pass road on left.
107.9 Turn right on Pike, macadam.
109.7 Through WOLFSBURG.
112.4 BEDFORD.

BEDFORD TO PITTSBURGH

VIA SOMERSET

THE GLADE ROAD

Route 2A

.0 BEDFORD.
Go west on Pitt St. (The Pittsburgh Pike.)
2.7 WOLFSBURG.
4.5 Turn left on clay road.
5.3 Take left fork with poles.
6.4 Cross R. R. and double covered bridge.
7.1 Pass cross roads and cross iron bridge.
8.0 Bear right at end of village. (Elev. 1100 ft.) MANNS CHOICE.
8.1 Cross bridge and take left fork up hill. (Right to New Buena Vista.)
10.2 Pass cross roads.
10.5 Summit of ridge. (Elevation 1820 ft.)
11.3 Pass road and church on left.
12.5 Summit of ridge. (Elevation 1850 ft.)
13.5 Summit of ridge. (Elevation 1890 ft.)
13.6 Pass road on left.
14.0 Pass road on right, then bear right, passing road to Buffalo Mills, 2 mi., and church on left.
15.1 Pass cross roads. (Right to New Buena Vista, 3 mi.; Left to Bard Station, 3½ mi.)
15.6 Take left fork.
16.1 Summit of ridge. (Elevation 2240 ft.)
17.1 Summit of ridge. (Elevation 2260 ft.)
18.1 Pass cross roads. (Elevation 1950 ft.) Gardill's Store.
19.1 Pass road on left.
19.4 Pass road on right to New Baltimore, 4 mi. (Elevation 2390 ft.)
20.5 Pass cross roads and two churches. (Elev. 2270 ft.)
22.3 Summit of ridge. (Elevation 2540 ft.)
23.6 Pass road on right to New Baltimore, 6 mi. (Elevation 2290 ft.) W. H. Hillegas.
23.9 Pass road on left to Fairhope, 7 mi.

25.0 Water at old stone house. Pass road on left to Berlin, 6 mi.
25.1 Summit of Allegheny Mountains. (Elevation 2900 ft.)
25.5 Pass road on right to New Baltimore.
27.0 Pass road on left to Berlin, 4 mi.
27.1 Pass road on right to Downey, 2 mi.
27.8 Pass cross roads. (Right to Downey, 2 mi.; Left to Berlin, 3 mi.)
29.0 Pass cross roads. (Right to Shanksville, 5 mi.; Left to Berlin, 3 mi.) (Elevation 2420 ft.) Roxboro.
31.0 Pass road on right to Shanksville, 4 mi.
31.2 Pass cross roads. (Right to Stoyestown, 9 mi.; Left to Berlin, 4 mi. (Elevation 2500 ft.)
33.3 Pass road on right to Shanksville Road.
33.9 Pass cross roads. (Right to Listie, 3 mi.; Left to Berlin, 3 mi.)
34.6 Pass cross roads.
35.0 Pass road on right to Shanksville, 7 mi.
36.0 Pass road on right to Listie, 3 mi.
36.6 Pass road on right to Listie, 2½ mi.
37.2 State Road begins 1911.
37.6 Pass "Plank Road" to Berlin, on left.
37.8 Brick begins 1911.
38.0 Cross R. R.
38.1 Garage one square to right.
38.2 Direct through SOMERSET.
38.8 Brick ends 1911.
39.9 Pass road on left.
40.5 Pass road on right.
41.4 Pass cross roads.
42.4 Pass cross roads. LEVANSVILLE.
44.1 Pass road on right.
44.8 Pass road on left.
45.3 Pass road on left to New Centerville.
45.5 Pass road on right.
45.9 Pass road on left.
46.1 Pass road on left.
46.4 Pass road on right. (Elev. 2220 ft.) BAKERSVILLE.
48.8 Pass road on right.
50.2 Summit of ridge.
51.7 Pass road on right to Horner's Mill, 4 mi. (Geo. Burgwin's residence.) Big Springs.
53.8 Pike Run Country Club.
54.5 Pass road and church on right and cross bridge.
54.9 JONES MILLS.
55.3 Pass cross roads. (Right to Stahlstown.)
56.6 Summit of Laurel Ridge.
57.7 Pass road on right to Ligonier. Route 20A. DONEGAL.
58.1 Toll Gate 25 cents.
58.5 East foot of Chestnut Ridge.
60.1 Pass road on right.
60.5 Pass road on left, then one on right.

60.6 Acme P. O.
61.5 Pass road on left.
61.8 Summit of Chestnut Ridge.
61.9 Pass road on left to Bear Rocks, 2 mi.
63.8 Foot of Ridge, Toll Gate.
64.0 Cross bridge. LAURELVILLE.
66.0 Summit of Ridge.
66.3 Toll Gate.
66.5 Cross R. R. to brick pavement.
66.9 Pass Diamond St. on right.
67.0 MOUNT PLEASANT.

From Mount Pleasant to Pittsburgh there is a choice of two routes, the most direct is given first, but the longer which follows, via Mutual and Greensburg, is much preferable.

Direct route to Pittsburgh from Mount Pleasant, which is 5½ mi. shorter, but much rougher, particularly in wet weather. This is practically the route followed by Braddock's Army.

67.0 Continue direct, MOUNT PLEASANT.
70.6 Cross R. R. TARR.
71.4 Bear left.
71.6 Cross R. R. RUFFSDALE.
73.0 Turn right. (Direct to West Newton, 8 mi.)
75.6 Turn right. (Direct to West Newton) and cross bridge over Sewickley Creek, Waltz Station.
Then turn right and bear left.
76.3 Pass road on left.
79.0 (Pass road on left to West Newton.) MADISON.
79.1 Turn left. (Right to New Madison and Greensburg.)
81.3 Turn left at blind end, then bear right.
81.6 HERMANIE.
82.0 Cross trolley.
82.4 Cross trolley.
82.6 Cross trolley.
83.2 Cross trolley.
83.9 Cross trolley.
84.6 Cross trolley and R. R. Chambers Station.
85.3 Pass cross roads.
85.6 Cross trolley.
86.6 Turn left on Pittsburgh Pike, CIRCLEVILLE.
86.8 Macadam ends 1911. Pass macadam road on left.

Optional Route to Pittsburgh, 3.2 mi. longer, but all macadam.

86.8 Turn left on macadam.
90.1 Westmoreland-Allegheny County line.
90.7 Bear right, passing macadam road on left to Coulterville, 2.6 mi.

92.2 Cross iron bridge.
93.4 Turn right on Foster Road, macadam, leaving trolley.
95.3 Bear right on Crooked Run Road, brick.
95.6 Turn left at Cemetery on the Pike, brick.
This is the point given as 91.4 mi. on Direct Route.

87.7 STEWARTSVILLE.
88.2 Bear left.
89.9 Westmoreland-Allegheny County line. Brick begins.
91.2 Pass road on right, then one on left.
91.4 Pass Crooked Run Road, brick, on left, Cemetery on right.
92.3 Direct, crossing trolley, EAST McKEESPORT.
92.4 Bear left with brick.
92.5 Borough line.
94.4 Cross bridge over P. R. R., and turn left with trolley.
94.7 Bear left on Braddock Ave. with trolley, TURTLE CREEK.
95.0 Turn right with trolley on Electric Ave., under R. R., and pass street to left.
95.7 Borough line.
96.7 Pass cross roads, Ardmore.
97.2 Pass cross roads.
98.5 Bear left with trolley on Franklin St. at School House.
98.8 Turn right with trolley on Swissvale Ave.
99.0 Turn left with trolley on Penn Ave.
99.4 Cross Wood St., WILKINSBURG.
99.6 Cross P. R. R. Dangerous.
99.8 City line.
101.0 Bear left on Fifth Ave. POINT BREEZE.
(For East Liberty, 101.9 mi., continue direct on Penn Ave.)
103.0 Turn right with trolley on Craig St. at Cathedral.
(For Hotel Schenley, 103.4 mi., continue direct on Fifth Ave.)
103.7 Direct on Grant Boulevard.
106.2 Turn right at end on Seventh Ave.
106.4 Turn left at end on Liberty St. to
106.8 Liberty and Federal (formerly Sixth) Sts., PITTSBURGH.

Longer but preferable route to Pittsburgh via Mutual and Greensburg.
66.9 Turn right on Diamond St. MOUNT PLEASANT.
67.3 Turn left at Union Supply Co. on macadam.
67.8 Pass macadam road on right.
68.4 Turn right on brick.
69.4 Cross trolley, then pass cross roads.
70.7 Pass cross roads.
72.4 Pass cross roads. The "Clay Pike."
73.1 Cross R. R. Shoup Station.
73.5 Direct at cross roads. Fisher's Store.
73.9 Bear right.
74.2 Pass road on right.

74.5 Bear left down hill.
74.8 Pass road on right, then under R. R. and bear left, MUTUAL.
75.7 Pass road on left to Armbrust, 6 mi.
76.0 Turn left. (Right to Pleasant Unity, 3 mi.)
76.7 Bear left at blind end, then right up hill.
77.3 Bear right.
78.4 Turn right.
78.6 Pass Hill View Cemetery on right.
78.9 Pass road on right.
80.0 Brick pavement begins, Pleasant Unity St.
80.2 Turn right with trolley and immediately left and cross R. R., then bear right on Main St.
80.9 Turn left on Otterman St. GREENSBURG.

FOR MAP OF GREENSBURG SEE ROUTE 1.

81.0 Pass Rappe House on left.
81.7 Pavement ends.
85.1 GRAPEVILLE.
87.3 Pass cross roads. (Right to Jeanette, left to Edna).
ADAMSBURG.
87.4 Bear right.
90.1 Brick begins.
90.5 Pass street on right to P. R. R. Station, IRWIN.
90.7 Cross R. R. Brick ends, macadam begins.
91.6 JACKSONVILLE.
92.2 Bear right with macadam, passing two roads on left.
CIRCLEVILLE.
92.4 Macadam ends 1911. Pass macadam road on left.

Optional Route to Pittsburgh, 3.2 mi. longer, but all macadam.
92.4 Turn left on macadam.
95.7 Westmoreland-Allegheny County line.
96.3 Bear right, passing macadam road on left, to Coultersville 2.6 mi.
97.8 Cross iron bridge.
99.0 Turn right on Foster Road, macadam, leaving trolley.
100.9 Bear right on Crooked Run Road, brick.
101.2 Turn left at Cemetery on Pike, brick.
This is the point given as 98.0 mi. on direct route.

93.3 STEWARTSVILLE.
93.8 Bear left.
95.5 Westmoreland-Allegheny County line. Brick begins.
96.8 Pass road on right, then one on left.
97.0 Pass Crooked Run Road, brick, on left. Cemetery on right.
97.9 Direct, crossing trolley, EAST McKEESPORT.
98.0 Bear left with brick.
98.1 Borough line.
100.0 Cross bridge over P. R. R., and turn left with trolley.
100.3 Bear left on Braddock Ave. with trolley, TURTLE CREEK.

100.6 Turn right with trolley on Electric Ave. under R. R., and passing street to left.
101.3 Borough line.
102.3 Pass cross roads, Ardmore.
102.8 Pass cross roads.
104.1 Bear left with trolley on Franklin St. at School House.
104.4 Turn right with trolley on Swissvale Ave.
104.6 Turn left with trolley on Penn Ave.
105.0 Cross Wood St., WILKINSBURG.
105.2 Cross P. R. R. (Dangerous.)
105.4 City line.
106.6 Bear left on Fifth Ave., POINT BREEZE.
(For East Liberty, 107.5 mi., continue direct on Penn Ave.)
108.6 Turn right with trolley on Craig St. at Cathedral.
(For Hotel Schenley, 109.0 mi., continue direct on Fifth Ave.)
109.3 Direct on Grant Boulevard.
111.8 Turn right at end on Seventh Ave.
112.0 Turn left at end on Liberty St. to
112.4 Liberty and Federal (formerly 6th) Sts., PITTSBURGH.

SEE PAGE 8 FOR MAP OF PITTSBURGH.

PITTSBURGH TO BEDFORD

VIA JOHNSTOWN

Route 3

.0 Liberty and Federal (formerly 6th) Sts., PITTSBURGH.
Follow Route 1 to Penn and Swissvale Aves.
Wilkinsburg, 7.8 mi., where there is a choice of routes.
For the direct road, the Northern Pike, which was followed by the Glidden Tour in 1908, but which is not recommended.
7.8 Continue direct up hill to macadam.
8.8 Pass Borough-Township line.
8.9 Direct, leaving macadam, the Greensburg Pike, which bears right.
9.9 Bear left.
11.2 Bear right.
11.6 Bear left.
12.4 Dangerous turn, cross bridge over Bessemer R. R.
13.4 Pass macadam road on right to Turtle Creek.
Macadam begins 1911.
13.8 MONROEVILLE.
13.9 Pass macadam road on left to Center.
14.6 Pass macadam road on right to Pitcairn. Macadam ends 1911.
17.7 Bear right.
18.4 MURRAYSVILLE.

18.6 Bear right.
20.1 NEWLINSBURG.
20.7 Bear left.
21.0 Cross R. R. and bridge.
21.8 Bear right.
21.9 Bear left.
22.1 EXPORT.
22.4 Cross R. R.
22.7 Cross R. R.
25.4 DELMONT.
26.3 Bear left.
28.1 FIVE POINTS.
29.1 CONGRUITY.
30.1 Bear left.
30.4 Bear left.
30.6 Bear right over bridge.
32.0 SALEMSVILLE.
32.2 Cross R. R., Allsworth Station.
33.0 Bear left and cross covered bridge.
33.3 NEW ALEXANDRIA.

If the above route is taken, deduct 8 miles from distances, which follow New Alexandria as given below, making distance to Bedford 108 mi.

The route usually taken from Pittsburgh is to follow Route 1 to
31.5 Otterman and Main Sts. GREENSBURG.
Continue direct on Otterman St.
31.7 Bear left under R. R. and take extreme right, macadam, passing Fair Grounds on right.
32.6 Bear left with macadam.
33.2 Bear left with macadam.
35.0 Pass cross roads. Left is macadamized.)
35.4 Bear right with macadam.
35.9 Pass road on right to Latrobe.
36.2 Pass road on left, end of macadam, 1910.
37.5 Cross R. R.
37.9 Cross R. R. at CRAB TREE.
38.3 Bear left.
40.9 Turn right on Northern Pike and cross small bridge.
41.1 Pass road on right, and cross covered bridge.
41.3 NEW ALEXANDRIA.
(Good clay road to Blairsville.)
41.6 Pass cross roads. (Left to Saltsburg, 7 mi.; Right to Latrobe, 7 mi.)
44.7 Pass cross roads.
46.1 Pass cross roads.
47.1 Bear left.
48.3 Pass road to left.
49.3 Pass road to right, and cross iron bridge.

49.8 Pass road to right.
50.3 Turn left and cross iron bridge into
50.5 BLAIRSVILLE.
Direct through town, Market, St.,
50.9 Cross R. R. at station.
52.8 Pass cross roads.
53.0 Pass road on left to Indiana, 15 mi.
53.5 Pass road to right.
West foot of ridge.
54.1 Pass road to left.
55.3 Pass road to left.
56.6 Pass road to right.
57.0 Summit of ridge.
57.7 Pass road to left.
58.1 Pass cross roads and church.
59.9 Pass cross roads.
61.5 Pass cross roads and School House.
61.9 Crest of small ridge. CLYDE.
64.0 ARMAGH.
64.9 Take right fork.
65.0 Turn right. (Direct road to Ebensburg, 17 mi.)
67.2 Pass cross roads.
67.6 Bear right over bridge.
67.9 CRAMER.
68.0 Take left fork. (Good macadam road. Cut in side of mountain.)
73.4 Toll Gate (15 cents.)
Direct, crossing tracks to brick pavement.
73.9 Cooper Ave., through COOPERSDALE.
74.7 Bear right with trolley, crossing R. R. and bridge to Broad St.
76.0 Turn right on Front St.
Bear left, cross bridge and turn right on Iron St.
Pass under stone P. R. R. bridge, Cambria Steel Co. on left, bear right on Walnut St. and cross bridge.
Turn left on Main St. (Garage two squares to right.)
76.6 Crystal Hotel, JOHNSTOWN.
Direct on Main St.
76.8 Bear right on Bedford St. and cross B. & O. R. R.
77.9 End of pavement, 1910.
78.2 DALESBORO.
80.2 Turn right at hotel. GEISTOWN.
83.9 Cross small iron bridge and turn left.
84.0 Turn left, then right and under R. R., SCALP LEVEL.
84.9 WINDBER.
85.5 State Aid Road begins 1910.
86.8 Turn left, leaving State Road, RUMMEL P. O.
88.7 Turn right.
92.5 Water. (Elevation 2630 B. M.)
93.8 Pass road on left, FELIX.

95.4 Summit of Allegheny Mountains. (Elev. 2643 B. M.)
Down narrow clay road. Grade 10%. Dangerous.
96.3 (Elevation 2122 B. M.)
97.2 Summit of ridge. (Elevation 1883 ft.)
98.7 Bear right.
100.4 Pass road on left at foot of mountain.
100.5 (Elevation 1230 ft.) PLEASANTVILLE.
102.1 Cross covered bridge and turn left.
102.9 Bear right.
103.8 Bear right at Mill Pond, SPRING MEADOW.
and take first left fork.
105.8 Pass road on right.
105.9 Turn left, FISHERTOWN.
106.8 Direct, bearing left at cross roads.
107.7 Turn right and cross iron bridge.
109.8 Pass road on left.
110.3 Turn right at School House.
110.7 Take left fork.
111.7 Pass cross roads. School House on right.
112.7 Bear right, passing road on left.
114.3 State road begins 1910.
115.8 Cross R. R. and bridge.
116.0 Pitt St., BEDFORD.

BEDFORD TO PITTSBURGH
VIA JOHNSTOWN
Route 3A

.0 BEDFORD.
Turn north from Pitt St. on N. Richard St. which becomes the Hollidaysburg Pike.
0.2 Cross bridge and R. R.
1.7 End of State Road 1019.
3.3 Bear left, passing road on right.
4.3 Pass cross roads. School House on left.
5.3 Bear right.
5.7 Turn left at School House.
6.2 Pass road on right.
8.3 Cross iron bridge and turn left.
9.2 Direct, bearing right at cross roads.
10.1 Turn right, FISHERTOWN.
10.2 Pass road on left.
12.2 Bear left. Mill Pond on right, SPRING MEADOW.
13.1 Turn left (rough road), passing covered bridge on right.
13.9 Turn right and cross covered bridge.
15.5 (Elevation 1230 ft.) PLEASANTVILLE.
15.6 Take left fork at foot of mountain.
17.3 Bear left.
18.8 Summit of ridge. (Elevation 1883 ft.)
19.7 (Elevation 2122 B. M.)
Steep narrow clay road, 10% grade. Dangerous.

20.6 Summit of Allegheny Mountains. (Elev. 2643 B. M.)
22.2 Take left fork, FELIX.
23.5 Water. (Elevation 2630 B. M.) Summit.
27.3 Turn left at blind end.
29.2 Bear right on State Road, RUMMEL P. O.
30.5 End of State Road 1910.
31.1 WINDBER.
32.0 Pass under R. R., turn left, then right, SCALP LEVEL.
32.1 Turn right with trolley, cross small iron bridge and up steep hill.
35.8 Turn left at hotel, GEISTOWN.
37.8 DALESBORO.
38.1 Brick pavement begins.. Bedford St.
39.2 Cross B. & O. R. R. and bear left on Main St.
39.4 Crystal Hotel, JOHNSTOWN.
Turn right on Walnut St. and cross bridge, bearing left and under P. R. R. bridge to Iron St. Cambria Steel Co. on right.
(Garage two squares to left on Main St.)
39.8 Bear left over bridge and turn right on Front St.
40.0 Turn left on Broad St., cross bridge and R. R.
41.3 Bear left on Cooper Ave.
42.1 End of pavement, COOPERSDALE.
42.3 Bear left with R. R.
42.6 Toll Gate (15 cents) Cramer Pike.
48.0 Bear right into
48.1 CRAMER.
48.4 Cross small bridge and turn left.
48.8 Cross roads.
50.9 Turn left on the Northern Pike.
(Right to Ebensburg, 17 mi. Direct to Dilltown, 1½ mi.)
51.1 Bear left.
52.0 ARMAGH.
54.1 CLYDE.
54.5 Pass cross roads and School House.
56.1 Pass cross roads.
57.9 Pass cross roads and church.
58.3 Pass road to right.
59.0 Summit of ridge.
59.4 Pass road to left.
60.7 Pass road to right.
61.9 Pass road to right.
West foot of ridge.
62.5 Pass road to left.
63.0 Pass road to right to Indiana, 15 mi.
63.2 Pass cross roads.
65.1 Cross R. R. at Station.
65.5 Direct through town, Market St., BLAIRSVILLE.
65.7 Cross iron bridge and turn right.
66.2 Pass road to left. Latrobe, 6 mi.
66.7 Cross iron bridge and pass road to left.
67.7 Pass road to right.

68.9 Bear right.
69.9 Pass cross roads.
71.3 Pass cross roads.
74.4 Pass cross roads.
74.7 NEW ALEXANDRIA.

The direct route to Pittsburgh, following the Northern Pike, which was part of the 1908 Glidden Tour Route, is given below. It is very rough and tourists usually go via Greensburg, although 8 mi. longer.

74.7 NEW ALEXANDRIA.
74.9 Cross covered bridge and bear right.
75.0 Cross small bridge and bear right.
75.8 Cross R. R. Allsworth Station.
76.0 SALEMVILLE.
77.4 Cross bridge and bear left.
77.6 Bear right.
77.9 Bear right.
78.9 CONGRUITY.
79.9 FIVE.POINTS.
81.7 Bear right.
82.6 DELMONT.
85.3 Cross R. R.
85.6 Cross R. R.
85.9 EXPORT.
86.0 Bear right.
86.8 Cross bridge and R. R.
87.1 Bear right.
87.7 NEWLINSBURG.
89.2 Bear left.
89.4 MURRAYSVILLE.
90.1 Bear left.
93.4 Macadam begins. Pass macadam road on left to Pitcairn.
94.1 Pass macadam road on right to Center.
94.2 MONROEVILLE.
94.6 Macadam ends 1911. Pass macadam road on left to Turtle Creek.
95.6 Pass road on left and cross bridge over R. R. Dangerous curve.
96.4 Bear left.
96.8 Bear left.
98.1 Bear right.
99.1 Direct on macadam, passing "Greensburg Pike," macadam, on left.
99.2 Borough line, WILKINSBURG.
Continue direct on Penn Ave.
100.8 Cross P. R. R.
102.2 Bear left on Fifth Ave., POINT BREEZE.
104.2 Turn right on Craig St. to Grant Boulevard.
107.4 Turn right on Seventh Ave. for two squares.
107.6 Turn left on Liberty St. to
108.0 Federal (formerly Sixth) and Liberty Sts., PITTSBURGH.

The longer but preferable route via Greensburg.

74.7 NEW ALEXANDRIA

74.9 Cross covered bridge and bear right.

75.1 Cross small bridge and turn left.

75.7 Cross R. R.

76.1 Bear right. (Left to Latrobe, 8 mi.)

76.2 Take left fork.

77.2 Bear left and pass road on left.

77.4 Bear right.

77.8 Pass road on left.

78.3 Cross R. R. and bridge, bearing right, CRAB TREE.

78.4 Bear left.

78.6 Cross R. R.

79.2 Bear left.

79.8 Macadam begins 1910.

80.1 Pass road to left to Latrobe.

80.6 Bear left.

81.0 Pass cross roads. Right is macadamized.

82.9 Pass macadam road to left.

Pass Fair Grounds on left.

84.2 Turn left under P. R. R.

Bear right with trolley on Otterman St.

FOR MAP OF GREENSBURG SEE ROUTE 1.

84.5 Continue direct, crossing Main St., GREENSBURG.

84.6 Pass Rappe House on left.

85.3 Pavement ends.

88.7 GRAPEVILLE.

90.9 Pass cross roads. (Right to Jeanette, Left to Edna.)

91.0 Bear right. ADAMSBURG.

93.7 Brick begins.

94.1 Pass street on right to P. R. R. Station, IRWIN.

94.3 Cross R. R. Brick ends, macadam begins.

95.2 JACKSONVILLE.

95.8 Bear right with macadam, passing two roads on left, CIRCLEVILLE.

96.0 Macadam ends 1911. Pass macadam road on left.

Optional route to Pittsburgh, 3.2 mi. longer, but all macadam.

96.0 Turn left on macadam.

99.3 Westmoreland-Allegheny County line.

99.9 Bear right, passing macadam road on left, to Coulterville 2.6 mi.

101.4 Cross iron bridge.

102.6 Turn right on "Foster Road," macadam, leaving trolley.

104.5 Bear right on "Crooked Run Road," brick.

104.8 Turn left at Cemetery, on Pike, brick.

This is the point given as 100.6 on Direct Route.

96.9 STEWARTSVILLE.

97.4 Bear left.

99.1 Westmoreland-Allegheny County line. Brick begins.

100.4 Pass road on right, then one on left.
100.6 Pass "Crooked Run Road," brick, on left, Cemetery on right.
101.5 Direct, crossing trolley, EAST McKEESPORT.
101.6 Bear left with brick.
101.7 Borough line.
103.6 Cross bridge over P. R. R. and turn left with trolley.
103.9 Bear left on Braddock Ave. with trolley. TURTLE CREEK.
104.2 Turn right with trolley on Electric Ave., under R. R. and pass street to left, EAST PITTSBURGH.
104.9 Borough line.
105.9 Pass cross roads, Ardmore.
107.4 Pass cross roads.
107.7 Bear left with trolley on Franklin St. at School House.
108.0 Turn right with trolley on Swissvale Ave.
108.2 Turn left with trolley on Penn Ave.
108.6 Cross Wood St., WILKINSBURG.
108.8 Cross P. R. R. Dangerous.
109.0 City line.
110.2 Bear left on Fifth Ave., POINT BREEZE.
(For East Liberty, 111.1 mi., continue direct on Penn Ave.)
112.2 Turn right with trolley on Craig St. at Cathedral.
(For Hotel Schenley, 112.6 mi., continue direct on Fifth Ave.)
112.9 Direct on Grant Boulevard.
115.4 Turn right, at end, on Seventh Ave.
115.6 Turn left, at end, on Liberty St., to
116.0 Liberty and Federal (formerly 6th) Sts., PITTSBURGH.

SEE PAGE 8 FOR MAP OF PITTSBURGH

PITTSBURGH TO McKEESPORT

VIA DUQUESNE

Route 4

This is not recommended as a route to McKeesport, Route 5 being far better and only ½ mi. longer.

.0 PITTSBURGH.
Via Grant Boulevard and Schenley Park to Beechwood Boulevard,
OR, East Liberty via Point Breeze and Beechwood Boulevard (1½ mi. less.)
7.1 Turn south with trolley on Saline Ave.
8.0 Cross Brown bridge over Monongahela (Toll 10c).
8.4 Turn left then right on Ann St. and cross 2 R. R's.
8.7 Turn left on 8th Ave., HOMESTEAD.
Follow trolley.
9.5 Bear right then left crossing bridge.
10.2 Pass bridge to Rankin on left.
11.8 KENNYOOD PARK.

12.0 Pass Kennywood road on right.
13.1 Turn left then right on Duquesne Ave.
13.3 W. Grant Ave., DUQUESNE.
14.4 Turn left and cross bridge over Monongahela River (Toll 22c.)
14.7 Cross R. R. Riverton St.
14.8 Turn right on Fifth Ave. to
15.7 R. R. Station, McKEESPORT.

(The above is a rough ride on brick pavement. The preferable route is via macadam road, although grades are stiff and sharp curves.)

8.4 Turn right for 1 square then left on Amity St., crossing 2 R. R's.
8.7 Cross 8th Ave., and up hill, HOMESTEAD.
8.9 Turn right with trolley.
9.0 Turn left with trolley.
9.3 Macadam begins.
9.5 Turn left then right with trolley.
9.8 Turn left at St. John's Cemetery.
10.5 Gasoline for sale.
10.7 Take right fork.
11.4 Pass cross roads, Kennywood road to left.
12.1 Turn left and pass School House on left.
12.8 Pass road on left then under R. R.
12.9 Turn left up hill.
14.5 Brick pavement begins W. Grant Ave.
15.3 At foot of hill turn right on Duquesne Ave., DUQUESNE.
16.4 Turn left and cross bridge over Monongahela River. (Toll 22c.)
16.7 Cross R. R. Riverton St.
16.8 Turn right on Fifth Ave.
17.7 Cross B. & O. R. R. at Station, McKEESPORT.

McKEESPORT TO PITTSBURGH

VIA DUQUESNE

Route 4A

.0 R. R. Station, McKEESPORT.
Follow Fifth Ave.
0.9 Turn left on Riverton St. and cross R. R.
1.0 Cross bridge over Monongahela River (Toll 22c.)
1.3 Turn right with trolley on Duquesne Ave., brick.
2.4 Pass W. Grant Ave. DUQUESNE.
2.6 Turn left with trolley on Hamilton Ave. then right, following trolley.
3.7 Pass Kennywood road on left.
3.9 KENNYWOOD PARK.
5.5 Pass bridge to Rankin on right.
6.2 Bear right then left on 8th Ave. with trolley.
7.0 Turn right on Ann St., HOMESTEAD.

7.2 Cross two R. R's.
7.3 Turn left at end then right.
7.4 Cross Brown bridge over Monongahela River (Toll 10c.) Direct up hill with trolley.
8.6 Beechwood Boulevard.
For Pittsburgh, turn left to Schenley Park and via Grant Boulevard to
15.7 Liberty and Federal Sts., PITTSBURGH.
For East Liberty, turn right on Boulevard. At end turn right on Fifth Ave., then left on Penn Ave. to
13.3 EAST LIBERTY.

(The above route from Duquesne is over rough brick pavements. The preferable route is given below over macadam road, which, however, has sharp turns and steep grades.)

OPTIONAL ROUTE.

2.4 Turn left up West Grant Ave., DUQUESNE.
3.2 End of pavement. Macadam begins.
4.8 Turn right with macadam at blind end.
4.9 Under R. R. and pass road on right.
5.6 Pass S. H. on right and turn right at blind end.
6.3 Pass cross roads, Kennywood Road to right.
7.0 Pass road on right.
7.2 Gasoline for sale.
7.9 Turn right with trolley at St. Johns Cemetery.
8.1 Turn left then right with trolley.
8.4 Macadam ends, brick begins.
8.7 Turn right with trolley.
8.8 Turn left with trolley down Amity St.
9.0 Cross 8th Ave., HOMESTEAD.
9.1 Cross R. R's.
9.3 At blind end turn right.
9.4 Turn left to Brown bridge and follow directions already given to
17.7 PITTSBURGH.

ROADS TO ELIZABETH

The shortest and best road from Pittsburgh to Elizabeth is via Carrick and Clairton. It will be found, as will also the route from East Liberty via S. 18th St. in Route 102, also the short cut via Homestead, which reduces the distance to 17.2 mi. The other routes beeast of the Monongahela River follow in this section of the book.

EAST LIBERTY TO ELIZABETH
VIA McKEESPORT AND PORT VUE
Route 5

This is the preferable route to Elizabeth via McKeesport.

.0 Penn and Highland Aves. EAST LIBERTY.
Follow Route 1 to

9.7	Turn right with trolley.	EAST McKEESPORT.
10.7	Pass Crooked Run Road, macadam to left.	
11.8	Pass White Oak Level Boulevard to left.	
12.7	Pass street on right to Riverton Station.	
13.5	Cross B. & O. R. R. at Station,	McKEESPORT.
13.7	Turn left on Walnut St. and Cross R. R.	
14.6	Turn left on 15th St., and cross bridge over Youghiogheny River.	
14.8	Turn left with trolley.	PORT VUE.
15.0	Bear left on Glen Ave., leaving trolley.	
15.4	Turn left on Liberty Way.	
15.7	Bear right with Liberty Way.	
16.2	Township Line. Macadam begins "Port Vue and Lovedale Road."	
19.2	Turn right at dead end on Lovedale Road.	
19.6	Pass road on right.	
20.1	Pass road on left.	
20.8	Pass Lovedale Mine on left.	
21.0	Under Coal R. R.	
21.5	Turn left and cross R. R. to Borough line.	
21.9	Macadam ends. Brick begins.	
22.2		ELIZABETH.

ELIZABETH TO EAST LIBERTY
VIA PORT VUE AND McKEESPORT
Route 5A

.0		ELIZABETH.
	Go east on Main St.	
0.3	Macadam begins.	
0.7	Cross R. R. and turn right on "Lovedale Road," macadam.	
1.2	Under Coal R. R.	
1.4	Pass Lovedale Mine on right.	
2.1	Pass road on right.	
2.6	Pass road on left.	
3.0	Turn left on "Lovedale-Port Vue Road," macadam, and cross small bridge.	
6.0	Borough line, brick begins.	
6.5	Bear right with Liberty Way.	
6.8	Turn right, Glen Ave.	
7.2	Bear right with trolley.	
7.4	Turn right and cross bridge over Youghiogheny River,	PORT VUE.
7.6	Turn left on Walnut St.	
8.4	Cross R. R. and turn right on Fifth Ave.	
8.7	Cross B. & O. R. R. at Station,	McKEESPORT.
9.5	Pass street on left, to Riverton Station.	
10.4	Pass White Oak Level Boulevard on right.	
11.5	Bear left with trolley. (Crooked Run Road, macadam, on R.)	
12.5	Turn left, leaving trolley,	EAST McKEESPORT.
12.6	Bear left with brick.	

14.5 Cross bridge over P. R. R., and turn left.
14.9 Bear left with trolley on Braddock Ave. TURTLE CREEK.
15.2 Turn left with trolley on Electric Ave., under R. R. and bear right. EAST PITTSBURGH.
16.9 Pass cross roads, Ardmore.
18.7 Bear left with trolley on Franklin St. at School House.
19.0 Turn right with trolley on Swissvale Ave.
19.2 Turn left on Penn Ave.
19.6 Cross Wood St. WILKINSBURG.
19.8 Cross P. R. R. Dangerous.
21.2 Cross Fifth Ave. POINT BREEZE.
22.2 Penn and Highland Aves. EAST LIBERTY.

EAST LIBERTY TO ELIZABETH
VIA McKEESPORT AND CLAIRTON
Route 6

.0 EAST LIBERTY.
Follow Route 5 to
13.5 Cross B. & O. R. R. at Station, McKEESPORT.
Direct on Fifth Ave., crossing bridge over Youghiogheny River.
Turn right for two squares on Erie St., REYNOLDTON.
Turn left for five squares on Atlantic Ave.
14.6 Turn right with trolley and cross bridge over Monon-
14.9 gahela River to DRAVOSBURG.
Turn left on macadam road parallel to river.
17.0 Cross bridge and pass road on right to Gill Hall 6 mi.; Finleyville, 11 mi.
18.2 COAL VALLEY.
19.0 WILSON.
19.4 Cross bridge over Peters Creek.
20.0 BLAIR.
20.4 Pass road on right to Carrick. CLAIRTON.
21.2 Cross R. R. Dangerous.
21.9 Turn right, then left, then left to bridge over Monongahela River. (Toll 15c.) WEST ELIZABETH.
22.2 Cross B. & O. R. R. ELIZABETH.

ELIZABETH TO EAST LIBERTY
VIA CLAIRTON AND McKEESPORT
Route 6A

.0 ELIZABETH.
Cross bridge over Monongahela River. (Toll 15c.) to WEST ELIZABETH.
Turn right, then right, then left to macadam road, parallel with river.
1.0 Cross R. R. Dangerous.
1.8 Pass road to Carrick on left. CLAIRTON.

2.2 BLAIR.
2.8 Cross bridge over Peters Creek.
3.2 WILSON.
4.0 COAL VALLEY.
5.2 Pass road on left to Gill Hall, 6 mi.,; Finleyville, 11 mi., and cross bridge.
7.3 Turn right and cross bridge over Monongahela River, DRAVOSBURG.
7.6 Turn left with trolley for five squares on Atlantic Ave.
Turn right for two squares on Erie St., REYNOLDTON.
Cross bridge over Youghiogheny River.
Direct on Fifth Ave.
8.7 Cross B. & O. R. R. at Station. McKEESPORT.
Follow Route 5A to
22.2 EAST LIBERTY.

EAST LIBERTY TO ELIZABETH

VIA McKEESPORT AND BOSTON

(Not Recommended)

Route 7

.0 EAST LIBERTY.
Follow Route 5 to
13.5 Cross B. & O. R. R. at Station, McKEESPORT.
13.7 Turn left on Walnut St. and cross R. R. Rough pavement.
14.6 Pass bridge to Port Vue to right.
15.7 Bear left with macadam, meeting trolley again at 16 mi.
16.7 Direct with trolley through VERSAILLES.
16.9 Bear right and cross bridge over Youghiogheny River. (Toll 15c) bearing left, then right, through
17.1 BOSTON.
17.2 Pass macadam road on left to Greenock, 2 mi.
18.6 Pass road on left to Buena Vista, 2½ mi.
18.8 Take left fork.
19.2 Turn sharp right on "Lovedale Road," macadam.
The direct road, macadam, also leads to Elizabeth, passing Washington School and U. P. Church and connects with road to Suterville, 9 mi.; West Newton, 11 mi.
19.6 Pass "Port Vue Road," macadam, on right.
20.0 Pass road on right.
20.5 Pass road on left.
21.2 Pass Lovedale Mine on left and under R. R.
21.9 Turn left and cross R. R.
22.2 Borough line.
22.6 ELIZABETH.

ELIZABETH TO EAST LIBERTY
VIA BOSTON AND McKEESPORT
Route 7A

.0		ELIZABETH.
	Go North on Main St.	
0.4	Borough line.	
0.7	Turn right and cross R. R. "Lovedale Road," macadam.	
1.4	Under R. R. and pass Lovedale Mine on right.	
2.1	Pass road on right.	
2.6	Pass road on left.	
3.0	Pass "Port Vue Road," macadam, on left.	
3.4	Turn sharp left on "Boston Road," macadam. (Right, macadam, to Elizabeth, passing Washington School and U. P. Church, also to Suterville, 9 mi.; West Newton, 11 mi.	
3.8	Pass road on left.	
4.0	Pass road on right to Buena Vista, 2½ mi.	
5.4	Pass macadam road on right to Greenock, 2 mi.	
5.5	Bear left, then right,	BOSTON.
	Cross bridge over Youghiogheny River. (Toll 15c.)	
5.6	Bear left with trolley, following it through	
5.9		VERSAILLES.
6.6	Bear right on macadam, meeting trolley again at 6.9 mi., Walnut St.	
8.0	Pass Port Vue Bridge to left.	
8.9	Cross R. R. and turn right on Fifth Ave.	
9.1	Cross B. & O. R. R.	McKEESPORT.
	Follow Route 5A to	
22.6		EAST LIBERTY.

ELIZABETH TO MONONGAHELA
Route 8

.0	Go South on Main St.	ELIZABETH.
0.2	Turn left at end of pavement, then right.	
0.7	Stone bridge, Township line, macadam begins.	
2.0	Turn left with macadam, leaving river.	
3.5	Pass road on right.	
4.6	Turn right up hill, steep and rough.	
5.0	Take left fork.	
6.0	Turn left at blind end. Down steep grade.	
6.3	Turn left at blind end.	
6.4	Turn right on brick pavement at foot of hill.	
6.7	Turn left and cross bridge over Monongahela River.	
7.0	Main St.	MONONGAHELA.

MONONGAHELA TO ELIZABETH
Route 8A

.0	Main St.	MONONGAHELA.
0.3	Cross bridge over Monongahela River and turn right.	
0.6	Turn sharp left up steep, rough hill.	
0.7	Turn right.	

1.1 Turn right.
2.0 Pass road on left.
2.4 Turn left on macadam at foot of hill.
3.6 Pass road on left.
5.0 Turn right at river.
6.3 Cross stone bridge. Borough line.
6.5 Bear left.
6.8 Turn left, then right on Main St.
7.0 (Turn left for Clairton.) ELIZABETH.

PITTSBURGH TO WEST NEWTON

Route 12

.0 PITTSBURGH.
Follow Route 102 to
22.6 Turn left at cross roads on Monongahela-West Newton Pike.
23.5 Pass road on left.
24.0 Pass cross roads.
24.7 Pass road on left.
24.8 Pass road on right.
25.6 Cross bridge and up hill, passing road on right.
26.7 Cross R. R. and bridge over Youghiogheny River.
26.9 Cross B. & O. R. R. WEST NEWTON.

West Newton can also be reached by following Route 102 to 21.3 mi. at which point continue on macadam road to end, 25.3 mi., crossing bridge over Youghiogheny River to Suterville, 25.8 mi., and turning right to West Newton, about 29.5 mi.

WEST NEWTON TO PITTSBURGH

Route 12A

.0 WEST NEWTON.
Cross bridge over Youghiogheny River and direct up hill.
1.3 Cross bridge and bear right on Monongahela Pike.
2.1 Pass road on left.
2.2 Pass road on right.
2.9 Pass cross roads.
3.4 Pass road on right.
4.3 Turn right at cross roads. (Brick house.)
4.5 Pass road on left.
4.7 Pass road on left. (Sign, Elizabeth, 6 mi.)
5.3 Pass road on left.
5.6 Turn left on macadam.
6.0 Pass two roads and Round Hill Church on right.
6.9 Cross bridge and pass macadam road on left. HILLDALE.
7.9 Pass macadam road on right.
8.6 ELIZABETH.
Follow Route 102A to
26.9 PITTSBURGH.
OR Route 5A.

WEST NEWTON TO GREENSBURG

Route 13

.0		WEST NEWTON.
	Up hill on Mt. Pleasant Road.	
1.0	Turn left; sign Hermanie 5½, Greensburg 15 mi. (Direct road Mt. Pleasant 11½ mi.)	
1.9	Pass road on left.	
2.2	Cross iron bridge and bear right.	
3.6	Pass road on right.	
4.3	Pass cross roads.	
5.0	Pass road on left to Hermanie 2 mi.	
5.6	Turn right.	
6.4	Pass road on right.	
7.0	Turn left,	MADISON.
7.2	Turn right down hill at Madison Union Cemetery.	
7.5	Pass road on right (Sign, Greensburg 9 mi.)	
8.3	Cross R. R.,	NEW MADISON.
8.4	Turn right.	
8.7	Take left fork down hill.	
9.1	State Road begins (Town to right—ARONA).	
9.8	Pass road on right, then one on left.	
10.2	Cross R. R.	
10.3	Pass road on left to Adamsburg, 2 mi.	
11.9	Pass road on right.	
12.3	Turn right with macadam and cross R. R.	
13.0	Pass road on right.	
13.3	Pass road on right.	
13.6	Pass cross roads.	
14.0	Pass road on right.	
14.3	Pass road on right.	
14.9	Cross bridge over R. R.	
15.7	Bear left on West Newton St.	
16.0	Bear right on Pittsburgh St.	
16.6	Turn left on Main St.	
16.7	Main & Otterman Sts.,	GREENSBURG.

FOR MAP OF GREENSBURG SEE ROUTE 1.

GREENSBURG TO WEST NEWTON

Route 13A

.0	Main & Otterman Sts.,	GREENSBURG.
	Go south on Main St. for 1 square.	
0.1	Turn right on Pittsburgh St.	
0.7	Bear left on West Newton St.	
1.0	State Road begins.	
1.8	Cross bridge over R. R.	
2.4	Pass road on left.	
2.7	Pass road on left.	
3.1	Pass cross roads.	
3.4	Pass road on left.	

3.7 Pass road on left.
4.4 Cross R. R. and bear left with macadam.
4.8 Pass road on left.
6.4 Pass road on right to Adamsburg, 2 mi.
6.5 Cross R. R.
6.8 Pass road on right then one on left.
7.6 State Road ends. ARONA on left.
8.3 Turn left.
8.4 Cross R. R., NEW MADISON.
9.2 Pass road on left.
9.5 Turn left at Cemetery.
9.7 Turn right, MADISON.
10.3 Pass road on left.
11.1 Turn left.
11.7 Pass road on right to Hermanie, 2 mi.
11.8 Take left fork.
12.4 Pass cross roads.
13.1 Pass road on left.
14.5 Bear left and cross iron bridge.
14.8 Pass road on right.
15.7 Bear right on Mt. Pleasant-West Newton Pike.
Down long hill to
16.7 WEST NEWTON.

GREENSBURG TO UNIONTOWN

VIA MUTUAL AND MOUNT PLEASANT

Route 14

.0 Cor. Main and Otterman Sts. GREENSBURG.
Go south on Main St.
0.5 Bear left, cross R. R. and turn right on Mt. Pleasant St.
0.7 Turn left up hill on Pleasant Unity St.
0.9 End of brick pavement, 1911.
2.0 Direct, passing road on left to Pleasant Unity, 5 mi.
2.3 Pass Hill View Cemetery on left.
2.5 Turn left. (Sign, Pleasant Unity, 6 mi.)
3.6 Direct, bearing left.
4.2 Bear left and take right fork.
4.9 Turn right. (Direct to Pleasant Unity, 3 mi.)
5.2 Pass road right to Armbrust, 6 mi.
6.1 Under R. R., passing road on left, MUTUAL.
6.4 Bear right on cinder road.
6.7 Pass road on left.
7.0 Bear left.
7.4 Direct at cross roads. Fisher's Store.
7.8 Cross R. R. Shoup Station.
8.5 Pass cross roads, the "Clay Pike."
10.2 Pass cross roads.
11.4 Direct on brick pavement at cross roads.
11.5 Cross trolley.

12.5 Turn left on macadam at end of brick.
13.1 Pass macadam road on left.
13.6 Bear right at Union Supply Co. to Diamond St.
14.0 Turn right on Main St. MOUNT PLEASANT.
(For Somerset, turn left. See Route 2.)
14.2 Turn left on Church St.
15.2 Pass road on left to Buckeye, 1 mi.
15.6 Bear right.
15.8 Pass road on right to Scottdale, 2½ mi.
16.8 Cross R. R., and trolley, then second R. R.
20.0 Cross trolley.
20.9 Pass road on left, Murphy Station.
21.6 Bear left, and cross bridge and trolley.
22.1 Cross trolley. Coal Brook Station.
22.3 Cross trolley.
22.5 Cross trolley to East Main St.
23.4 Bear right on Main St.
24.2 CONNELLSVILLE.
24.4 Cross bridge over Youghiogheny River.
24.6 Cross R. R. at Connellsville West Side Station.
24.8 Cross R. R., end of pavement, 1911.
25.8 Cross R. R.
26.7 Turn left and cross trolley, Trotter.
26.9 Cross two R. Rs.
27.4 Turn right.
28.0 Pass road on right to Leisenring, 1 mi., then one on left to Dunbar, ½ mi.

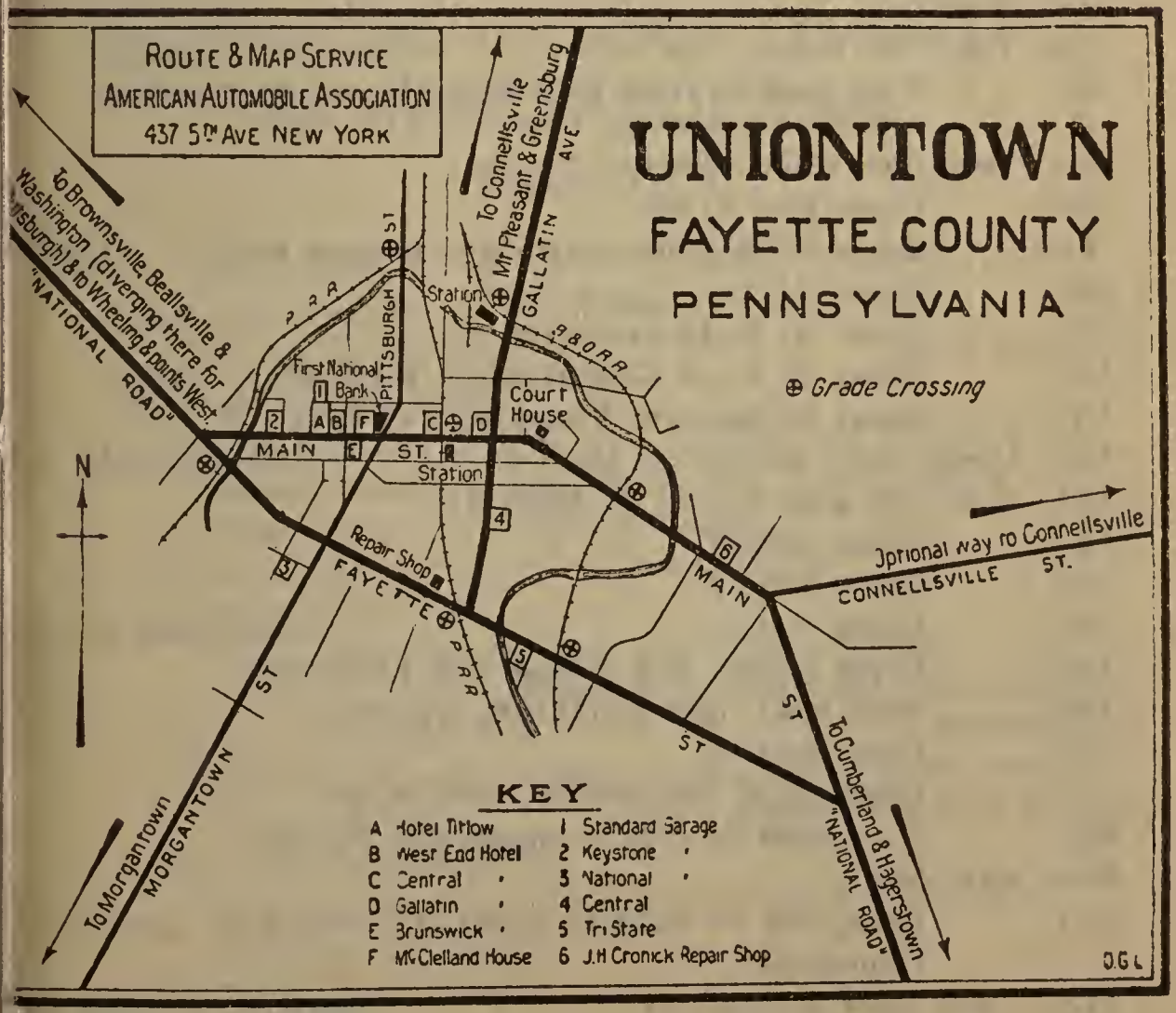

28.7 Pass road on left.
32.0 Bear right.
32.3 Pass road on right.
34.0 Pass road on right to Oliver, 1 mi.
34.1 State Road begins 1910.
35.1 Cross over, then under, R. Rs.
35.9 Pavement begins. Galletin Ave.
36.3 Cross R. R.
36.4 Main St.
Turn left one square to
36.5 Court House, UNIONTOW
(Turn Right for Pittsburgh, Left for Cumberland. See Route 170

UNIONTOWN TO GREENSBURG
VIA MOUNT PLEASANT AND MUTUAL
Route 14A

.0 Court House. UNIONTOW
Go west for one square on Main St.
0.1 Turn (North) right on Galletin Ave.
0.2 Cross R. R.
0.6 State Road begins.
1.4 Under and over R. Rs.
2.4 End of State Road 1910.
2.5 Pass road on left to Oliver, 1 mi.
4.2 Take right fork.
4.5 Bear left.
7.8 Take left fork.
8.5 Pass road on right to Dunbar, ½ mi., then one on left to Leisenring, 1 mi.
9.1 Turn left. (Sign, Trotter, 1½ mi.)
9.6 Cross two R. Rs.
9.8 Cross trolley, and turn right at dead end. Trotte
10.7 Cross R. R.
11.7 Cross R. R. to pavement.
11.9 Cross R. R. at Connellsville West Side Station.
12.1 Cross bridge over Youghiogheny River.
12.3 Direct with trolley on Main St. CONNELLSVILL
13.1 Bear left with trolley, E. Main St.
14.0 Cross trolley.
14.2 Cross trolley.
14.4 Cross trolley, Coal Brook Statio
14.9 Cross trolley and bridge, and bear right.
15.6 Pass road right at Murphy Station.
16.5 Cross trolley.
19.7 Cross R. R. and trolley, then R. R.
20.7 Pass road on left to Scottdale, 2½ mi.
20.9 Bear left.
21.3 Pass road on right to Buckeye, 1 mi. Bear right on Church St.
22.3 Turn right on Main St. MOUNT PLEASAN

22.5 Turn left on Diamond St.
22.9 Bear left at Union Supply Company, on macadam.
23.4 Pass macadam road on right to Coke Works.
24.0 Turn right on brick.
25.0 Cross trolley.
25.1 Pass cross roads.
26.3 Pass cross roads.
28.0 Cross Clay Pike.
28.7 Cross R. R. Shoup Station.
29.1 Direct at cross roads. Fisher's Store.
29.5 Bear right.
29.8 Pass road on right.
30.1 Bear left, down hill.
30.4 Pass road on right, then under R. R., and bear left, MUTUAL.
31.3 Pass road on left to Armbrust, 6 mi.
31.6 Turn left. (Right to Pleasant Unity, 3 mi.)
32.3 Bear left at blind end, then right up hill.
32.9 Bear right.
34.0 Turn right.
34.2 Pass Hill View Cemetery on right.
34.5 Pass road on right to Pleasant Unity, 5 mi.
35.6 Pavement begins, Pleasant Unity St.
35.8 Turn right with trolley and immediately left, cross R. R. and bear right on Main St.
36.5 Main and Otterman Sts., GREENSBURG.

FOR MAP OF GREENSBURG SEE ROUTE 1.

GREENSBURG TO MOUNT PLEASANT

VIA WEAVER'S OLD STAND

Route 15

The most direct route to Mount Pleasant, but very hilly. Route 14, via Mutual, is preferable.

.0 Main and Otterman Sts., GREENSBURG.
Go south on Main St.
0.5 Bear left, cross R. R. and turn right on Mt. Pleasant St.
0.7 Pass Pleasant Unity St. on left. See Route 4.
1.0 Pass under coal tipple, through HUFF.
1.9 Turn left, just before trolley bears right.
2.0 Pavement ends.
2.2 Cross small bridge and bear right up steep, rough hill.
3.7 Pass road on left. Central Cemetery and Church on right.
6.0 At foot of hill cross R. R., ARMBRUST.
bearing left over bridge, cross another R. R., then direct up hill, WEAVER'S OLD STAND.
6.2 At top of hill, bear left.
6.4 Cross "Clay Pike." (Right to Arona, 7 mi., Left to Donegal, 14 mi.)
7.1 Pass road on right.

7.5 Pass road on left, then one on right.
8.3 Pass cross roads.
8.8 Take right fork.
9.5 Take left fork.
10.3 Bear slightly right at cross roads, macadam.
10.9 Pass road on left.
11.4 Turn left at Union Supply Company to Diamond St.
11.8 Main St. MOUNT PLEASANT

MOUNT PLEASANT TO GREENSBURG

VIA WEAVER'S OLD STAND

Route 15A

.0 MOUNT PLEASANT
Go north on Diamond St.
0.4 Turn left at Union Supply Company on macadam.
0.9 Pass macadam road on right.
1.5 Bear slightly right at cross roads, leaving macadam.
2.3 Bear right, passing road on left.
3.0 Bear left, passing road on right.
3.5 Pass cross roads.
4.3 Pass road on left and then one on right.
4.7 Pass road on left.
5.4 Cross "Clay Pike." (Right to Donegal, 14 mi., Left to Arona, 7 mi.)
5.6 Turn right down hill, through WEAVER'S OLD STAND
Cross R. R., bridge and R. R.
5.8 Direct up hill. ARMBRUST
8.1 Pass road on right. Church and Central Cemetery on left.
9.6 At foot of hill, cross small bridge and bear left.
9.9 Turn right with trolley, through HUFF
10.8 Pass under coal tipple on Mt. Pleasant St.
11.7 Turn left, cross R. R. and bear right on Main St.
11.8 Main and Otterman Sts., GREENSBURG.

GREENSBURG TO SALTSBURG

Route 17

.0 Main and Otterman Sts., GREENSBURG.
Go west on Otterman St.
0.2 Bear left under R. R. and
0.4 Take extreme right, macadam, passing Fair Grounds on right.
1.1 Bear left with macadam.
1.7 Bear left with macadam.
3.5 Pass cross roads. (Left is macadamized.)
3.9 Bear right with macadam.
4.4 Pass road on right to Latrobe.
4.7 Pass road on left, end of macadam 1910.
5.9 Cross R. R.
6.2 Cross R. R.
CRABTREE.

6.8 Bear left.
9.4 Turn right on Northern Pike and cross small bridge.
9.6 Pass road on right and cross covered bridge.
9.8 NEW ALEXANDRIA.
10.0 Turn left (north.)
11.1 Bear right. (Left to Saltsburg, 5 mi.)
11.2 Take left fork. (Right to the Pike, 2 mi.)
12.3 Pass cross roads.
13.1 Bear left. (Right to the Pike, 2½ mi.)
13.4 Pass road on left.
13.6 Bear left. (Right to Livermore, 5 mi.)
13.9 Take left fork.
15.0 Bear left at School House.
15.1 Turn left.
15.3 Pass road on left.
15.7 Bear right. (Left to Congruity, 7 mi.)
16.4 Pass cross roads and School House.
17.0 Macadam begins. 1910.
18.0 Cross iron bridge and turn right.
18.1 Turn right and cross covered bridge to
18.3 SALTSBURG.

SALTSBURG TO GREENSBURG

Route 17A

.0 SALTSBURG.
0.1 Cross covered bridge and turn left on macadam.
0.3 Turn left and cross iron bridge.
1.3 End of macadam.
1.9 Pass cross roads and School House.
2.6 Bear left. (Right to Congruity, 7 mi.)
3.0 Pass road on right.
3.2 Turn right at blind end.
3.3 Bear right at School House.
4.4 Pass road on left.
4.7 Bear right. (Left to Livermore, 5 mi.)
4.9 Pass road on right.
5.2 Bear right. (Left to the Pike, 2½ mi.)
6.0 Pass cross roads .(Left to the Pike, 2 mi.)
7.1 Bear right. (Left to the Pike, 2 mi.)
7.2 Bear left. (Right to Saltsburg, 5 mi.)
8.3 Turn right.
8.5 NEW ALEXANDRIA.
8.7 Cross covered bridge and bear right.
8.9 Cross small bridge and turn left.
9.5 Cross R. R.
9.9 Bear right. (Left to Latrobe, 8 mi.)
10.0 Left fork.
11.0 Bear left and pass road on left.
11.2 Bear right.
11.6 Pass road on left.
12.1 Cross R. R. and bridge, bearing right. CRAB TREE.

12.2 Bear left.
12.4 Cross R. R.
13.0 Bear left.
13.6 Macadam begins 1910.
13.9 Pass road to left to Latrobe.
14.4 Bear left.
14.8 Pass cross roads. Right is macadamized.
16.7 Pass macadam road to left.
Pass Fair Grounds on left and
18.0 Turn left under P. R. R.
18.1 Bear right with trolley on Otterman St. to
18.3 Main St., GREENSBURG.

FOR MAP OF GREENSBURG SEE ROUTE 1.

GREENSBURG TO INDIANA

VIA LATROBE AND BLAIRSVILLE

Route 18

.0 GREENSBURG.
Follow Route 1 for
7.7 Turn left from Pike.
8.0 Turn left.
8.8 Turn right at Monastery.
9.3 Pass road on right.
10.7 WEST LATROBE.
Cross bridge into
11.0 LATROBE.
Go east on Depot St.
11.4 Cross R. R.
13.3 Bear left.
13.7 Turn left, then right, under R. R. with trolley.
13.8 Turn left.
14.2 Cross trolley.
14.5 Cross R. R.
14.7 Cross trolley.
15.1 Pass road on left.
15.4 Bear left.
15.7 Turn right.
16.2 Bear right around reservoir.
16.5 Turn left with trolley, DERRY.
Turn left with trolley.
17.2 Pass road on left.
18.2 Pass cross roads.
18.5 Take right fork.
19.9 Bear left.
20.1 Cross bridge.
20.3 Pass road on left.
21.2 Turn right.
21.6 Bear left. (Right to Gray's Station, 1 mi.)
22.1 Pass road on left.
23.1 Pass road on left.

23.4 Cross bridge and turn left at foot of hill.
23.8 Bear left, crossing iron bridge and R. R.
24.2 Bear right on Stewart St.
24.5 Turn right on Market St.
24.7 Cross R. R. at Station, BLAIRSVILLE.
24.8 Turn left on N. Brady St.
25.4 State Road begins.. Follow it to
30.0 Turn right at P. O., BLACK LICK.
30.4 Bear left at church.
30.6 Cross bridge over R. R.
30.9 Turn right, cross bridge and turn left under R. R.
31.6 Cross trolley.
32.0 Bear right.
32.6 Cross trolley and R. R.
32.7 Pass road on left, CORAL P. O.
32.9 Pass Coral Station on right.
33.2 Turn left.
33.7 COKE WORKS.
33.8 Cross R. R. and trolley.
34.0 Cross trolley.
34.7 Cross trolley.
35.1 Pass road on right to Heshbon, 1 mi.
35.2 Cross trolley and R. R.
35.8 Bear left.
36.2 Cross bridge with trolley, cross R. R. at Homer Station, and turn right.
36.4 Bear right and cross R. R.
36.6 Turn left and cross R. R.
37.6 Cross iron bridge.
37.8 Cross R. R.
39.2 Pass Lucerne Junction on right and cross R. R.
39.5 Cross R. R. and trolley.
39.6 State Road begins.
41.0 Turn right around Fair Grounds.
41.3 Turn left and follow South 7th St.
41.9 Turn left.
42.0 The Moore, INDIANA.

INDIANA TO GREENSBURG

VIA BLAIRSVILLE AND LATROBE

Route 18A

.0 The Moore, INDIANA.
Go east one square and turn right on S. 7th St.
0.7 Turn right at Fair Grounds.
1.0 Turn left on State Road.
2.4 End of State Road.
2.5 Cross trolley and R. R.
2.8 Cross R. R. and pass Lucerne Junc. Sta. on left.
4.2 Cross R. R.
4.4 Cross iron bridge.

5.4 Cross R. R. and turn right with trolley on left.
5.6 Cross R. R. and bear left with R. R.
5.8 Turn left and cross R. R. at Homer Sta., crossing bridge with trolley.
6.2 Bear right with trolley.
6.8 Cross R. R. and trolley.
6.9 Take right fork (L. to Heshbon 1 mi.)
7.3 Cross trolley and continue with it on left.
8.0 Cross trolley.
8.2 Cross trolley and R. R.
8.3 COKE WORKS.
8.8 Turn right with R. R. on left.
9.1 Pass Coral Sta. on left.
9.3 Take left fork, CORAL P. O.
9.4 Cross R. R. and trolley.
10.0 Bear left.
10.4 Cross trolley.
11.1 Turn right under R. R. at blast furnace, cross bridge and turn left.
11.4 Cross bridge over R. R.
11.6 Bear right at church.
12.0 Turn left on State Road at Post Office, BLACK LICK.
Follow State Road to
16.6 Cross trolley. End of State Road.
17.2 Turn right from N. Brady St. on E. Market St.
17.3 Cross R. R. at Station, BLAIRSVILLE.
17.5 Turn left on Stewart St. at 1st National Bank.
17.8 Bear left at end of brick pavement.
18.2 Cross R. R. and iron bridge and bear right.
18.6 Turn right up hill at grocery store and cross bridge over creek.
18.9 Take left fork with wires.
19.9 Take left fork.
20.4 Bear right (L. to Gray's Sta., 1 mi.)
20.8 Turn left. Sign: Hillside 2 mi. (Direct to Derry Road, 1 mi.)
21.7 Pass road on right.
21.9 Cross bridge.
22.1 Bear right.
23.5 Bear left.
23.8 Pass cross roads.
24.8 Pass road on right.
Follow trolley turning right into
25.5 Turn right with trolley, DERRY.
25.8 Bear left around reservoir.
26.3 Turn left.
26.6 Bear right.
26.9 Pass road on right.
27.3 Cross trolley.
27.5 Cross R. R.
27.8 Cross trolley.

28.2 Turn right with trolley.
28.3 Turn left with trolley under R. R. and turn right.
28.7 Bear right. (L. to Oakville, 1 mi.)
30.6 Cross R. R. on Depot St.
31.0 LATROBE.
31.3 WEST LATROBE.
32.7 Take right fork.
33.2 Turn left at Monastery.
34.0 Turn right.
34.3 Turn right on Greensburg Pike.
Follow Route 1A to
42.0 GREENSBURG.

FOR MAP OF GREENSBURG SEE ROUTE 1

LIGONIER TO DONEGAL

Route 20

.0 The Square, LIGONIER.
Go south from Square, cross bridge and bear left at Cemetery.
0.5 Direct.
4.9 Pass cross roads (Right to Youngstown, 10 mi.; Left to Crisp, 2 mi.)
6.3 Bear left.
8.4 Take right fork.
8.5 Direct through (Right to the Ridge, Left to Jones Mills), STAHLSTOWN.
10.0 Turn left.
12.5 DONEGAL.

DONEGAL TO LIGONIER

Route 20A

.0 DONEGAL.
Turn north just west of Hotel.
1.5 Turn right.
4.0 Direct through (Right to Jones Mills, Left to the Ridge), STAHLSTOWN.
4.1 Pass road on right.
4.4 Take right fork.
6.2 Bear right.
7.6 Pass cross roads. (Right to Crisp, 2 mi; Left to Youngstown, 10 mi.)
12.0 Keep direct.
At Cemetery turn right and cross bridge into
12.5 LIGONIER.

SOMERSET TO JENNERTOWN

Route 21

.0	The Square,	SOMERSET.
	Go north from the Square,	
0.3	End of brick. Macadam begins.	
0.6	Cross R. R.	
0.7	Cross bridge over R. R.	
1.1	Pass road on right to Stoyestown Road.	
1.2	Pass road on left, then one on right.	
2.2	Pass road on right.	
2.8	Pass road on left to Husband.	
3.3	Take left fork.	
3.5	Pass road on right.	
3.7	Pass road on right.	
4.1	End of macadam 1911.	
4.5	Pass road on right.	
5.1	Direct at cross roads. (Right to Belmont, 2 mi.; Jenner, 5 mi.; Left to Husband, 3 mi.)	
6.3	Cross bridge.	
6.8		SIPESVILLE.
8.0	Pass cross roads.	
8.5	Pass cross roads.	
9.4	Pass cross roads.	
10.0	Pass road on right.	
11.5		JENNERTOWN.

JENNERTOWN TO SOMERSET

Route 21A

.0	Go south,	JENNERTOWN.
1.5	Pass road on left.	
2.1	Pass cross roads.	
3.0	Pass cross roads.	
3.5	Pass cross roads.	
4.7		SIPESVILLE.
5.2	Cross bridge.	
6.4	Pass cross roads.	
7.0	Pass road on left.	
7.4	Macadam begins 1911.	
7.8	Pass road on left.	
8.0	Pass road on left.	
8.2	Pass road on left.	
8.7	Pass road on right to Husband.	
9.3	Pass road on left.	
10.3	Pass road on left, then one on right.	
10.4	Pass road on left to Stoyestown Road.	
10.8	Cross bridge over R. R.	
10.9	Cross R. R.	
11.2	Brick begins.	
11.5	The Square,	SOMERSET.

SOMERSET TO JENNER

Route 22

.0	The Square,	SOMERSET.
	Go north from Square and follow Route 21 to	
5.1	Turn right. (Left to Husband, 3 mi. Direct to Sipesville, 2 mi.; Right to Belmont, 2 mi.; Jenner, 5 mi.)	
6.0	Cross bridge and turn right.	
6.3	Under R. R. and bear right.	
6.8	Pass cross roads. (Right to Stoyestown.)	
7.7	Cross R. R. and turn left at dead end, (Right to Ralphton, 2½ mi.; Left to Somerset Pike, 1 mi.)	BELMONT.
7.8	Turn right.	
8.8	Pass road on left.	
9.2	Pass cross roads.	
9.7	Cross bridge.	
9.8	Pass road on left to Somerset Pike, 1¾ mi.	
10.5	Bear left, passing road and bridge on right.	
11.0		JENNER.

JENNER TO SOMERSET

Route 22A

.0	Turn South,	JENNER.
0.5	Bear right, passing road and bridge on left.	
1.2	Take left fork. (Right to Somerset Pike, 1¾ mi.)	
1.3	Cross bridge.	
1.8	Pass cross roads.	
2.2	Pass road on right.	
3.2	Turn left.	
3.3	Turn right and cross R. R. (Direct to Ralphton, 2½ mi.)	BELMONT.
4.2	Pass cross roads. (Left to Stoyestown.)	
4.7	Bear left under R. R.	
5.0	Turn left and cross bridge.	
5.9	Turn left.	
6.5	Pass road on left.	
6.9	Macadam begins 1911.	
7.3	Pass road on left.	
7.5	Pass road on left.	
7.7	Pass road on left.	
8.2	Pass road on right to Husband.	
8.8	Pass road on left.	
9.8	Pass road on left, then one on right.	
9.9	Pass road on left to Stoyestown Road.	
10.3	Cross bridge over R. R.	
10.4	Cross R. R.	
10.7	Brick begins.	
11.0	The Square,	SOMERSET.

SOMERSET PA., TO CUMBERLAND, MD.

Route 23

	Fair dirt roads. No heavy grades.	
.0	The Square,	SOMERSET.
	Go east on Main St.	
0.2	Cross R. R.	
0.6	Bear right on the "Plank Road," leaving Pike.	
3.9	Pass road on right to Mud Pike, 3 mi.; Garrett, 7 mi.	
4.5	Pass road on right, then one on left.	
5.6	Pass road on left.	
6.9	Pass cross roads.	
8.6	Pass road on left.	
8.8	Bear right.	
8.9	Bear left, passing road on right.	
9.0	Pass National Hotel on right.	
9.2		BERLIN.
9.4	Turn right at dead end. (Left to Bedford.)	
10.9	Cross R. R. and stone bridge.	
12.1	Take left fork. (Right to Myersdale.)	
13.0	Pass road on left.	
13.4	Take left fork. (Right to Myersdale.)	
13.8	Pass Schultz Distillery.	
14.0	Pass road on right.	
14.3	Take right fork, very rough for 100 yards. Left to Mance, 2 mi.; Brush Creek, 3 mi.	
14.6	Pass road on left.	
16.7	Bear left.	
17.5	Pass road on right to Sandpatch.	
18.3	Pass road on right to Sandpatch, 1 mi.; Myersdale, 5 mi.	
18.6	Pass road on left to Glencoe, 2 mi.; Bowman Station, 2½ mi.	
18.8	Pass road on right to Sandpatch, 1½ mi.	
19.7	Pass road on left.	
19.8	Pass road on right to Sandpatch, 2 mi.	
21.2	Pass cross roads.	
21.3	Pass road on right at two churches.	
21.6	Pass road on left to Pine Grove, 1 mi.; Bowman Station, 7 mi.	
22.4	Take right fork. (Left to Roddys, 4 mi.)	
22.7	Bear left, cross iron bridge and up hill,	PLEASANT UNION.
23.8	Summit Little Savage Mountains.	
24.1	Pass road on right.	
24.3	Pass road on left.	
25.1	Take right fork, then pass road on left to Glencoe, 5½ mi.	
26.4	Pass road on right to Kennels Mills, 3½ mi.	
27.3	Pass cross roads.	WELLERSBURG.
27.6	Take left fork.	
28.1	Penna.-Maryland State line.	
28.6	Pass Naked Dog Hotel.	

28.9 Cross bridge and two R. Rs.

29.5 Cross bridge to macadam road.

29.8 Turn left at dead end with stream on right. (Right, macadam, to Mt. Savage, 2 mi.; Frostburg, 5½ mi.)

BARRELVILLE.

31.7 End of macadam 1911.

32.8 Cross R. R., then bear right, passing road on left to Ellerslie, 2½ mi.

33.0 Cross bridge and R. A. CORRIGANVILLE.

34.0 Macadam begins.

34.7 Under R. R., then cross bridge and R. R., and turn left on the National Road with trolley.

35.0 Under R. R. Brick pavement begins.

35.8 Cross bridge and R. R. to Mechanic St.

36.1 Cross trolley.

36.9 Under R. R.

37.0 Pass W. & W. Machine & Garage Co. on left.

37.2 Turn left on Baltimore St.

37.5 Cross B. & O. R. R. CUMBERLAND.

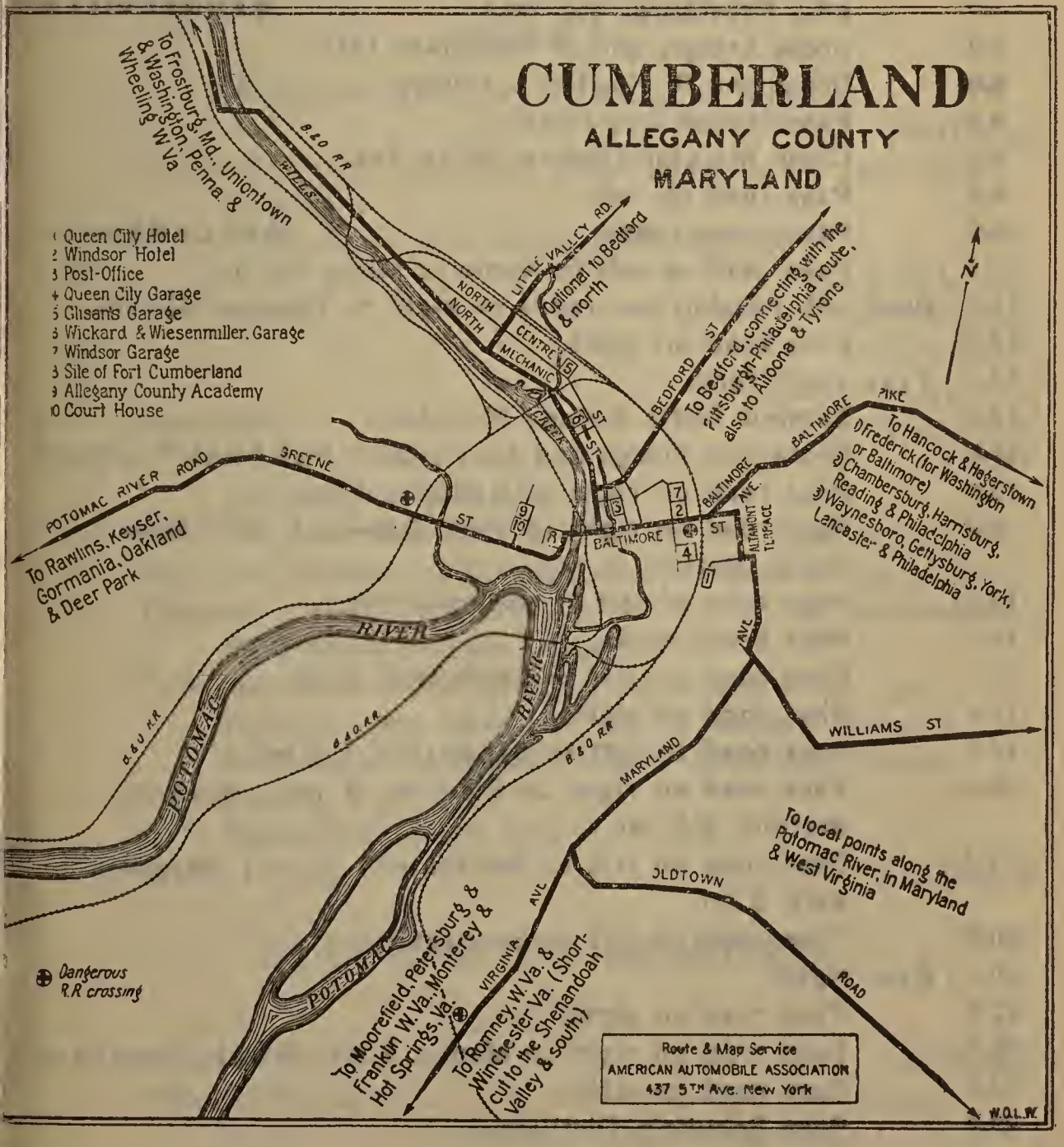

CUMBERLAND, MD., TO SOMERSET, PA.

Route 23A

	Fair clay roads. No heavy grades.	
.0	B. & O. R. R.	CUMBERLAND.
	Baltimore St.	
0.3	Turn right on Mechanic St.	
0.5	Pass W. & W. Machine & Garage Co. on right.	
0.6	Under R. R.	
1.4	Cross trolley.	
1.7	Cross R. R., then bridge.	
2.5	Under R. R., macadam begins.	
2.8	Turn right at frame store, cross R. R. and bridge, then under R. R., macadam.	
3.5	End of macadam 1911.	
4.5	Cross R. R. and bridge.	CORRIGANVILLE.
4.7	Pass road on right to Ellerslie, 2½ mi., and bear left over R. R.	
5.8	Macadam begins 1911.	
7.7	Turn right. (Direct, also macadam, to Mt. Savage, 2 mi.; Frostburg, 5½ mi.)	BARRELVILLE.
8.0	Cross bridge, end of macadam 1911.	
8.6	Cross two R. Rs. and a bridge.	
8.9	Pass Naked Dog Hotel.	
9.4	Cross Maryland-Penna. State line.	
9.9	Pass road on left.	
10.2	Pass cross roads.	WELLERSBURG.
11.1	Pass road on left to Kennel's Mills, 3½ mi.	
12.4	Bear left, passing two roads on right to Glencoe, 5½ mi.	
13.2	Pass road on right.	
13.4	Take right fork.	
13.7	Summit Little Savage Mountain.	
14.8	Cross iron bridge and bear right.	PLEASANT UNION.
15.1	Pass road on right to Roddy's, 4 mi.	
15.9	Pass road on right to Pine Grove, 1 mi.; Bowmans Station, 7 mi.	
16.2	Pass road on left at two churches.	
16.3	Pass cross roads.	
17.7	Pass road on left to Sandpatch, 2 mi.	
17.8	Pass road on right.	
18.7	Pass road on left to Sandpatch, 1½ mi.	
18.9	Pass road on right to Glencoe, 2 mi.; Bowman Station, 2½ mi.	
19.2	Pass road on left to Sandpatch, 1 mi.; Myersdale, 5 mi.	
20.0	Pass road on left to Sandpatch.	
20.8	Bear right.	
22.9	Pass road on right.	
23.2	Pass road on right to Mance, 2 mi.; Brush Creek, 3 mi.	
23.5	Pass road on left.	
23.7	Pass Schultz's Distillery.	

24.1 Pass road on left to Myersdale.
24.5 Pass road on right.
25.4 Pass road on left to Myersdale.
26.6 Cross stone bridge and R. R.
28.1 Turn left. (Direct to Bedford.)
28.3 BERLIN.
28.5 Pass National Hotel on left.
28.6 Bear right, passing road on left.
28.7 Bear left. (Road on right to Stoyestown.)
28.9 Pass road on right.
30.6 Pass cross roads.
31.9 Pass road on right.
32.9 Pass road on right, then one on left.
33.6 Pass road on left to Mud Pike, 3 mi.; Garrett, 7 mi.
36.9 Bear left on the Pike, macadam.
37.1 Brick pavement begins.
37.3 Cross R. R.
37.5 The Square, SOMERSET.
For Pittsburgh, See Route 2A.

BEDFORD TO ALTOONA

Route 24

(Reported by Mr. W. W. Blake, of Altoona.)

.0 BEDFORD.
Leave town by Richard St. which becomes the Hollidaysburg Pike.
Cross Black Oak Bridge, turning right,
10.5 ST. CLAIRSVILLE.
11.5 Turn right, OSTERBURG.
21.0 CLAYSBURG.
26.0 EAST FREEDOM.
Bear left, LAMERSVILLE.
28.5 NEWRY.
Under R. R., and turn right.
30.5 Turn left from Main St., DUNCANSVILLE.
Bear left. (Right to Hollidaysburg), CROSS KEYS (Burrell.)
Through ELDORADO.
Pass South Altoona shops.
Turn left from Sixth Ave. on Seventeenth St. for 5 squares, then bear left for ½ square, crossing bridge over R. R. with trolley on Bridge (Seventeenth) St.
Turn right on Eleventh Ave. to
38.0 Logan House, ALTOONA.

ALTOONA TO BEDFORD

Route 24A

.0 Logan House, ALTOONA.
From Eleventh Ave. turn left on Bridge St. (Seventeenth) with trolley, crossing bridge over R. R.

	Bear right for ½ square, then on Seventeenth St. for 5 squares, and turn right on Sixth Ave. Pass South Altoona shops.	
	Through	ELDORADO.
	Bear right (Left to Hollidaysburg),	CROSS KEYS (Burrell.)
7.5	Turn right on Main St.,	DUNCANSVILLE.
	Turn left and pass under R. R.	
9.5		NEWRY.
	Bear right. (Don't cross bridge.)	LAMERSVILLE.
12.0		EAST FREEDOM.
17.0	Follow State Road through	CLAYSBURG.
26.5	Turn left,	OSTERBURG.
27.5	Turn left, crossing Black Oak Bridge,	ST. CLAIRSVILLE.
38.0		BEDFORD.

BEDFORD TO CUMBERLAND

Route 25

.0		BEDFORD.
0.1	From Pittsburgh St. turn south on Richard St.	
1.0	Pass Arandale Hotel on left.	
2.2	Pass Bedford Springs Hotel on right.	
6.4	Pass road on right.	
8.0		BURNING BUSH.
11.0	Pass road on right.	
16.9		CENTREVILLE.
25.6	Penna.-Maryland State line.	
25.8	Turn right at blind end.	
29.0	Pass road on right.	
29.3	Macadam begins.	
	From Bedford St. turn left at City Hall on N. Center St., and turn left on Baltimore St. to	
32.0	Queen City Hotel, at R. R. Station,	CUMBERLAND.
	(For Pittsburgh, turn right on Baltimore St.)	

CUMBERLAND TO BEDFORD

Route 25A

.0	Railroad Station,	CUMBERLAND.
	Go west on Baltimore St. Turn right (north) on N. Center St.	
	At City Hall on left, turn right on Bedford St.	
2.7	Macadam ends.	
3.0	Take right fork.	
6.2	Turn left up hill.	
6.4	Maryland-Penna. State line.	
15.1		CENTREVILLE.
21.0	Take right fork.	
24.0		BURNING BUSH.
25.6	Take right fork.	
29.8	Pass Bedford Springs Hotel on left.	
31.0	Pass Arandale Hotel on right.	
32.0	Pittsburgh St.,	BEDFORD.

McCONNELLSBURG, PA., TO HANCOCK, MD.

Route 27

This is a very fair dirt road, easy traveling in dry weather, but very narrow from 8. 5 mi. to 12.5 mi.

.0 McCONNELLSBURG.
Turn south on first street west of Fulton House.
1.8 Pass road on right to Back Run, 2 mi.
2.1 Turn right at dead end. (Left to Jugtown, 1½ mi.), then turn left.
3.2 Pass road on right to Meadow Ground, 3½ mi.
4.0 Pass road on left, Church on right.
5.5 Pass road on left to Cove Gap, 7 mi.,
WEBSTER MILLS P. O.
6.1 Cross covered bridge over Big Cove Creek.
6.7 Take left fork. (Direct to Warfordsburg, 12 mi.)
7.1 Pass road on right.
7.2 Cross covered bridge and pass road on left.
7.4 BIG COVE TANNERY. P. O.
7.6 Pass road on left.
8.6 Direct, bearing left up hill, avoiding ford to right.
(Road through woods, rough and narrow for 4 mi.)
9.6 Pass road on right.
11.7 Bear right, then left down grade at DICKEY'S MTN. P. O.
(The direct road also goes to Hancock, but stream must be forded.)
12.5 Cross iron bridge and turn right at dead end.
(Left to Sylvan P. O., 8 mi.) (Red clay road for 8 mi.)
12.8 Bear left, leaving stream.
14.3 Pass road on left.
14.6 Bear right, passing road on left to Millstone, 7 mi.; Church on right.
15.2 Turn left at dead end. (Right to Everts Mill, 3 mi.)
16.1 Pass road and church on left.
16.4 Pass road on right to Johnson's Mill, 2 mi.
16.8 Pass road on left to Sylvan, 7 mi.
18.1 Pass cross roads. (Right to Pigeon Cove, 4 mi.; Left to Sylvan, 7 mi.)
18.4 Penna.-Maryland State line.
20.2 Down steep hill.
20.4 Bear right at foot of hill on Cumberland Pike.
20.6 Cross iron bridge over Tonoloway Creek and pass road on right.
22.0 HANCOCK.

HANCOCK, MD., TO McCONNELLSBURG, PA.

Route 27A

.0 HANCOCK.
Go east on Hagerstown Pike.
1.4 Pass road on left and cross iron bridge over Tonoloway Creek.

1.6 Bear left up steep hill, "Timber Ridge." (Red clay for 8 mi.)
3.6 Maryland-Penna. State line.
3.9 Pass cross roads. (Right to Sylvan, 7 mi.; Left to Pigeon Cove, 4 mi. Direct to Plum Run, 4 mi.)
5.2 Pass road on right, to Sylvan, 7 mi.
5.6 Pass road on left to Johnson's Mills, 2 mi.
5.9 Pass road and church on right.
6.8 Turn right down grade. (Left to Evert's Mill, 3 mi.)
7.4 Pass road on right to Millstone, 7 mi., Church on left.
7.7 Take left fork.
9.2 Bear right.
9.5 Turn left and cross iron bridge. (Direct to Sylvan P. O. 8 mi.)
10.3 Turn right at top of hill, then bear left, DICKEY'S MTN. P. O. (Rough, narrow road through woods for 4 mi.)
12.4 Pass road on left.
14.4 Take left fork.
14.6 BIG COVE TANNERY P. O.
14.8 Pass road on right and cross covered bridge.
14.9 Pass road on left.
15.3 Pass road on left to Warfordsburg, 12 mi.
15.9 Cross covered bridge.
16.5 Pass road on right to Cove Gap, 7 mi., WEBSTER MILLS P. O.
18.0 Pass road on right, church on left.
18.8 Pass road on left to Meadow Ground, 3 mi.
19.9 Turn right, then turn left. (Direct to Jugtown, 1½ mi.)
20.2 Pass road on left to Back Run, 2 mi.
22.0 Turn right to Fulton House, McCONNELLSBURG.

McCONNELLSBURG TO WAYNESBORO

VIA MERCERSBURG

Route 28

This route is preferred by some tourists to the direct road through Fort Loudon and Chambersburg. The road over the mountain is smoother and the elevation reached is less, but the views are not so fine, the road being more shut in by trees.

.0 McCONNELLSBURG.
Go east on the Pike.
0.5 Pass Toll Gate and turn right, leaving Pike.
3.2 Pass spring.
3.8 Summit of Tuscarora Mountain. (Elevation 1960 ft.)
5.6 Toll Gate.
7.2 Pass road on left, then one on right. East foot of mountain, FOLTZ.
10.4 Toll Gate (10c.)
10.5 Pass road on left to St. Thomas.
10.8 (Elevation 595 ft.) MERCERSBURG.
11.0 Pass cross roads.
11.8 Toll Gate (14c.)

12.0	Pass road on right.	
13.1	Cross stone bridge.	
13.8	Pass road on right.	
14.4	Pass cross roads. (Right to Welsh Run, 3 mi.; Left to Church Hill, 2 mi.)	
15.1	Pass road on right.	
15.8	Pass road on right to Welsh Run.	
16.5	Pass roads on right and on left,	UPTON.
18.5	Pass road on left.	
19.2	Pass road on right.	
19.8		Toll Gate (14c.)
21.0	Direct through	GREENCASTLE.
21.8	Pass road on left.	
22.1	Pass road on left.	
22.3	Pass road on right.	
23.0	Pass road on left.	
23.4	Pass road on right.	
23.9	Pass road on right,	SHADY GROVE.
24.2	Pass road on left.	
24.9	Pass road on right.	
25.3	Cross W. Md. R. R.	
25.4	Pass road on left,	WAYNECASTLE.
25.7	Pass road on left.	
26.4	Pass cross roads.	
26.8	Pass road on right.	
27.4	Pass road on left.	
27.7	Pass road on right.	
28.2	Cross bridge.	
28.3	Pass road on left.	
29.5		WAYNESBORO.

(For Gettysburg, 22.2 mi. See Route 174.)

WAYNESBORO TO McCONNELLSBURG

VIA MERCERSBURG

Route 28A

.0		WAYNESBORO.
1.2	Pass road on right.	
1.3	Cross bridge.	
1.8	Pass road on left.	
2.1	Pass road on right.	
2.7	Pass road on left.	
3.1	Pass cross roads.	
3.8	Pass road on right.	
4.1	Pass road on right.	WAYNECASTLE.
4.2	Cross W. Md. R. R.	
4.6	Pass road on left.	
5.3	Pass road on right.	
5.6	Pass road on left,	SHADY GROVE.
6.1	Pass road on left.	

6.5 Pass road on right.
7.2 Pass road on left.
7.4 Pass road on right.
7.7 Pass road on right.
8.5 Direct through GREENCASTLE.
9.7 Toll Gate (14c.)
10.3 Take right fork.
11.0 Pass road on right.
13.0 Pass road on right, then one on left, UPTON.
13.7 Pass road on left to Welsh Run.
14.4 Pass road on left.
15.1 Pass cross roads. (Right to Church Hill, 2 mi.; Left to Welsh Run, 3 mi.)
15.7 Pass road on left.
16.4 Cross stone bridge.
17.5 Pass road on left.
17.7 Toll Gate (14c.)
18.5 Pass cross roads.
18.7 (Elevation 595 ft.) MERCERSBURG.
19.0 Take left fork. (Right to St. Thomas.)
19.1 Toll Gate (10c.)
22.3 Pass road on left, then one on right, East foot of mountain, FOLTZ.
23.9 Toll Gate.
25.7 Summit Tuscarora Mountain. (Elevation 1960 ft.)
26.3 Pass spring.
29.0 Turn left on Pike, passing Toll Gate.
29.5 McCONNELLSBURG.

GREENCASTLE, PA., TO WILLIAMSPORT, MD.

Route 30

.0 The Square, GREENCASTLE.
Go South.
0.6 Toll Gate.
0.8 Turn right, pass under R. R., and turn left.
1.6 Pass road on right to Wellsburg.
2.7 Pass cross roads.
3.1 Pass road on right to Upton, 6 mi.
3.6 Pass cross roads.
4.2 Pass road on right to Upton.
4.4 Toll Gate.
4.6 Pass road on right.
5.3 Pass road on left to Mason-Dixon line, 1 mi; Middleburg, 2½ mi. (Elevation 537 ft.)
6.9 Pass cross roads. Toll Gate. CLEARFOSS.
(Right to Mercerburg, Left to Hagerstown.)
8.4 Pass cross roads.
8.7 Pass road on right.
9.7 Pass road on left. Toll Gate (12c.)
10.6 Cross Hagerstown-Cumberland Pike.

12.8 Pass road on right.
13.3 Toll Gate (12c.)
13.4 Cross R. R. KEMPS.
14.4 Turn right with trolley.
14.5 WILLIAMSPORT.
(For Martinsburg, See Route 182.)

WILLIAMSPORT, MD., TO GREENCASTLE, PA.

Route 30A

.0 WILLIAMSPORT, MD.
0.1 Turn left, leaving trolley.
1.1 Cross R. R. KEMPS.
1.2 Toll Gate (12c.)
1.7 Take right fork.
3.9 Cross Hagerstown-Cumberland Pike.
4.8 Toll Gate (12c. Get ticket.) Pass road on left.
5.8 Pass road on left.
6.1 Pass cross roads.
7.6 Cross roads. (Right to Hagerstown, Left to Mercersburg.) Toll Gate. (Surrender ticket.) CEARFOSS.
9.2 Pass road on right to Mason-Dixon line, 1 mi. Middleburg, 2½ mi. (Elevation 537 ft.)
9.9 Pass road on left.
10.1 (10c. Get ticket.) Toll Gate.
10.3 Pass road on left to Upton.
10.9 Pass cross roads.
11.4 Pass road on left to Upton, 6 mi.
11.8 Pass cross roads.
12.9 Pass road on left to Wellsburg.
13.7 Turn right, pass under R. R. and turn left.
13.9 (Surrender ticket.) Toll Gate.
14.5 The Square, GREENCASTLE.
(For Chambersburg, continue direct. See Route 173.)
(For Waynesboro, turn right. See Route 28.)
(For Mercersburg, turn left. See Route 28A.)

GETTYSBURG TO BALTIMORE

Route 31

(Contributed)

.0 The Square, GETTYSBURG.
Go south on Baltimore St., passing National Cemetery on right.
10.2 LITTESTOWN.
12.5 Take left fork.
16.5 Union Mills.
24.2 WESTMINSTER, MD.
32.3 Finksburg.
36.0 Turn right at dead end.
36.5 Reisterstown.

42.0	Turn left at cross roads.	
42.5	Take left fork at bridge.	
42.9	Turn left at	Chattolance Station.
43.8	Turn right at cross roads.	
46.1	Bear left with trolley.	
46.8	Meet trolley on Park Heights Ave.	
51.2	Through Druid Hill Park.	
52.4	Turn left and pass reservoir on left.	
52.7	Take right fork.	
53.0	Bear right at monument on Mount Royal Ave.	
53.9	Bear right at monument on Cathedral St.	
54.4	Turn left on Mount Vernon Ave. to	
54.5	Washington Monument,	BALTIMORE.

BALTIMORE TO GETTYSBURG

Route 31A

.0	Washington Monument,	BALTIMORE.
0.1	From Mount Vernon Ave. turn right on Cathedral St.	
0.6	Bear left on Mount Royal Ave.	
1.5	Bear left, through Druid Hill Park.	
1.8	Pass road on right.	
2.1	Pass reservoir on right.	
3.3	Bear right on Park Heights Ave.	
8.4	Bear right.	
10.7	Bear left at cross roads.	
11.6	Turn right at	Chattolance Station.
12.0	Pass road on right at bridge.	
12.5	Turn right at cross roads.	
18.0		Reisterstown.
18.5	Turn left.	
22.2		Finksburg.
30.3		WESTMINSTER.
38.0		Union Mills.
42.0	Pass road on left.	
44.3		LITTESTOWN.
	Follow Baltimore St. to	
54.5	The Square,	GETTYSBURG.

GETTYSBURG TO YORK

VIA HANOVER

Route 32

.0	The Square,	GETTYSBURG.
	Go east on Main St.	
0.2	Bear right at fork. (Left to York via New Oxford.)	
0.7	Cross covered bridge, over Rock Creek. Macadam begins.	
1.8	End of macadam 1910.	
2.0	Pass road on right.	

2.5 Pass road on left.
2.9 Cross bridge over White Run.
3.5 Pass road on left.
3.7 Pass cross roads.
4.0 Pass Mt. Vernon School.
4.1 Cross covered bridge and pass road on left.
5.2 Bear right, passing road on left to Hunterstown, 5 mi.
5.3 Turn left and take right fork, BONNEAUVILLE.
5.8 Pass road on left to New Oxford, 5 mi.
5.9 Pass road on right to Littlestown Road, ½ mi.
7.0 Pass cross roads. (Right to Littlestown, 5 mi.; Left to New Oxford, 4 mi.) SQUARE CORNER.
8.2 Pass cross roads. (Right to White Hall, 2 mi.; Left to Mt. Rock, 2 mi.)
9.4 Turn left at dead end at stone house.
9.6 Turn right at dead end.
9.9 Cross covered bridge over S. Branch Conewago Creek to macadam road.
10.3 BRUSHTOWN.
10.6 Cross R. R.
10.7 Pass cross roads.
11.2 Pass road on left to Mt. Rock, ½ mi.; Hunterstown, 10 mi.
11.6 McSHERRYTOWN.
12.3 Turn right. (Left to New Oxford, 5 mi.)
12.9 Toll Gate (5c.) MIDWAY.
13.2 Bear right, R. R. on left.
13.5 Cross R. R.
13.8 Turn left with trolley at blind end. Red brick Church facing
14.0 The Square, HANOVER.
Continue direct.
14.4 Cross R. R.
15.3 Toll Gate (15c.)
20.1 Turn right on Pike, ABBOTTSTOWN.
See 192.6 mi. in Route 1.
27.9 THOMASVILLE.
35.0 The Square, YORK.

YORK TO GETTYSBURG

VIA HANOVER

Route 32A

.0 The Square, YORK.
Leave town by W. Market St., following the Gettysburg Pike, (See Route 1A) to
14.9 ABBOTTSTOWN.
Turn left.
19.7 Toll Gate (15c.)
20.6 Cross R. R.
21.0 Direct through, The Square, HANOVER.
21.2 Turn right, red brick Church on left.

21.5 Cross R. R.
21.8 Bear left.
22.1 Toll Gate (5c.) MIDWAY.
22.7 Turn left. (Direct to New Oxford, 5 mi.)
23.4 McSHERRYTOWN.
24.0 Pass road on right to Hunterstown, 10 mi.
24.3 Pass cross roads.
24.4 Cross R. R.
24.7 BRUSHTOWN.
25.1 Cross covered bridge, S. Branch Conewago Creek. Macadam ends 1910.
25.4 Turn left.
25.6 Turn right at stone house.
26.8 Pass cross roads. (Right to Mt. Rock, 2 mi.; Left to White Hall, 2 mi.) SQUARE CORNER.
28.0 Pass cross roads. (Right to New Oxford, 4 mi.; Left to Littlestown, 5 mi.)
29.1 Pass road on left to Littlestown Road, ½ mi.
29.2 Pass road on right to New Oxford, 5 mi.
29.7 Bear left, passing road on right, then turn right, BONNEAUVILLE.
29.8 Bear left, passing road on right, to Hunterstown, 5 mi.
30.9 Pass road on right and cross covered bridge.
31.0 Pass Mt. Vernon School.
31.3 Pass cross roads.
31.5 Pass road on right.
32.5 Pass road on right.
33.0 Pass road on left.
33.2 Macadam begins 1910.
34.3 Cross covered bridge over Rock Creek.
34.8 Pass York Pike on right.
35.0 The Square, GETTYSBURG.

LANCASTER TO LEBANON

Route 33

.0 The Square, LANCASTER.
Follow N. Queen St.
1.0 Bear left on macadam.
1.2 Pass cross roads, then cross R. R.
1.9 Take right fork at School House.
2.7 (Toll 22c. Get ticket.) Toll Gate.
3.6 Pass road on right.
4.8 Toll Gate.
5.2 EAST PETERSBURG.
5.4 Turn left with trolley. (Direct to Lititz, 5½ mi.)
5.5 Turn right with trolley.
5.8 Turn right with trolley.
6.3 Cross trolley.
7.0 Bear right, Toll Gate.
7.2 Pass road on right, "The Petersburg Road."

7.3 Cross R. R. with trolley.
8.5 Pass road on left.
9.1 Pass road on right.
9.6 Pass cross roads. Toll Gate.
10.3 Cross R. R.
10.7 MANHEIM.
11.1 Turn right at dead end on clay road.
11.3 Pass road on right to White Oak.
12.0 Pass road on left, then one on right.
13.6 Turn right at dead end.
13.7 Pass cross roads. (Right to White Oak, 2 mi.; Left to Union Square, 3 mi.)
14.3 Pass road on left to Lititz.
14.4 Turn left at B. S. Shop. ELSTONVILLE.
14.8 Cross stone bridge and take right fork.
15.3 Bear right, passing road on left.
15.6 Pass cross roads.
16.8 (Koch's Tavern.) Hope Inn.
17.0 Top of mountain.
17.5 Take right fork, Sign, Cornwall, 2 mi. (Left to Bismark, 2 mi.)
18.8 Summit of Ridge.
19.2 Pass road on left to Cold Spring, 2 mi.
19.4 Bear right with R. R. and furnaces on left.
19.6 Under R. R., then cross R. R. and bear right, then left.
19.9 Under R. R. and turn right over stone bridge, passing R. R. Station on right and bearing left to macadam road. CORNWALL.
20.5 Pass macadam road on left to Minn's Mill, 1 mi.
21.0 Golden Key Hotel.
21.5 Toll Gate (5c.)
21.6 Pass cross roads.
23.7 Toll Gate.
24.1 Bear right and cross R. R. on 9th St.
24.7 Main St., LEBANON.

LEBANON TO LANCASTER

Route 33A

.0 LEBANON.
Leave town by East 9th St.
0.6 Cross R. R. and bear left.
1.0 Toll Gate.
3.1 Pass cross roads.
3.2 Toll Gate (5c.)
3.7 Golden Key Hotel.
4.2 Pass macadam road on right to Minn's Mill, 1 mi.
4.7 Bear right, passing R. R. Station on left. Cross stone bridge and turn left under R. R. CORNWALL.
5.0 Bear right, then left Cross R. R., then under R. R.
5.3 Bear left, Furnaces on right.

5.5 Pass road on right to Cold Spring, 2 mi.
5.9 Summit of ridge.
7.2 Pass road on right to Bismark, 2 mi.
7.7 Summit of mountain.
7.9 (Koch's Tavern.) Hope Inn.
9.1 Pass cross roads.
9.4 Bear left, passing road on right.
9.9 Pass road on right and cross stone bridge.
10.3 Turn right at B. S. Shop, ELSTONVILLE.
10.4 Pass road on right to Lititz.
11.0 Pass cross roads. (Right to Union Square, 3 mi.; Left to White Oak, 2 mi.)
11.1 Turn left.
12.7 Pass road on left, then one on right.
13.4 Pass road on left to White Oak.
13.6 Turn left.
14.0 MANHEINM.
14.4 Cross R. R.
15.1 Pass cross roads at Toll Gate (22c.)
15.6 Pass road on left.
16.2 Pass road on right.
17.4 Cross R. R. and pass "Petersburg Road" on left.
17.7 Bear left at Toll Gate.
18.4 Cross trolley.
18.9 Turn left.
19.2 Turn left with trolley.
19.3 Turn left with trolley.
19.5 EAST PETERSBURG.
19.9 Toll Gate.
21.1 Pass road on left.
22.0 Toll Gate.
22.8 Turn left at School House.
23.5 Cross R. R. and pass cross roads.
23.7 Bear right and follow N. Queen St. to
24.7 The Square, LANCASTER.

FOR MAP OF LANCASTER SEE ROUTE 1.

EAST LIBERTY TO SANDY CREEK

VIA LINCOLN AVENUE

Route 34

This is the shortest route for Oakmont or Center and affords a fine view up the river, but Lincoln Ave. is very rough and the county road is a series of steep grades and sharp curves.

.0 Penn and Highland Aves., EAST LIBERTY.
0.2 Bear left on Frankstown Ave.
0.6 Turn left on Lincoln Ave.
1.1 Cross bridge over the "Speedway" and up long hill.
2.3 City line. Macadam begins.

2.7 Cross bridge. Dangerous curve.
4.1 Pass macadam road on left to Allegheny River.
4.2 Pass cross roads.
4.5 At end, turn left on "Sandy Creek Road." Macadam.
5.0 R. R. Crossing, SANDY CREEK.

SANDY CREEK TO EAST LIBERTY

VIA LINCOLN AVENUE

Route 34A

.0 SANDY CREEK.
0.5 Turn right. (Direct to Frankstown Ave.)
0.8 Pass cross roads.
0.9 Pass macadam road on right to Allegheny River.
2.3 Cross bridge. Dangerous curve.
2.7 City line—end of macadam. Lincoln Ave.
3.9 Cross bridge over "Speedway."
4.4 At end bear right on Frankstown Ave.
4.8 At end bear right on Penn Ave. to
5.0 Penn and Highland Aves., EAST LIBERTY.

EAST LIBERTY TO CENTER

VIA SANDY CREEK AND UNITY

Route 35

.0 Penn and Highland Aves., EAST LIBERTY.
0.2 Bear left on Frankstown Ave.
1.2 Direct on Bennett St., leaving trolley.
2.2 Turn left on Hale St. at School House.
2.3 Turn right on Frankstown Ave. with trolley.
2.4 Direct, leaving trolley.
3.5 Turn left on "Sandy Creek Road," macadam, at trolley crossing.
4.6 Pass Lincoln Ave. Road, macadam on left.
5.1 Cross R. R. SANDY CREEK.
5.3 Cross trolley. Dangerous.
5.5 Take right fork up hill. (Left to Verona, Route 38.)
7.0 Pass cross roads, macadam. See Note. (Right to Rodi, Left to Oakmont.)
7.1 Turn left on macadam road.
8.9 At dead end turn right under R. R. (Left, macadam, to Milltown.) NORTH BESSEMER.
9.1 Bear left, cross R. R. and bridge and bear right up hill, (Left to Logans Ferry, 5 mi. See Route 36.)
9.3 UNITY.
9.6 Pass road on left to New Texas, 1½ mi.
11.1 Turn right on Saltsburg Road and cross bridge.
11.2 (Right to East Liberty, Left to Monroeville.) CENTER.

NOTE.—If Route 37 via Rodi is taken to intersection of Saltsburg and Oakmont roads, mileage at this point will be 8 mi. Add 1 mi. to distances that follow.

Add 4.9 mi. for distance from Liberty and Federal Sts., PITTSBURGH.

CENTER TO EAST LIBERTY

VIA UNITY AND SANDY CREEK

Route 35A

.0		CENTER.
	Go east and cross bridge.	
0.1	Turn left on Unity Road, macadam.	
1.6	Pass road on right to New Texas, 1½ mi.	
1.9	Bear right.	UNITY.
2.0	Turn left. (Direct to Logans Ferry, 5 mi. See Route 36), cross bridge and R. R. and bear right. Then under R. R. and turn left	
2.3	(Direct to Milltown),	NORTH BESSEMER.
4.1	Bear right on Saltsburg Road, macadam.	
4.2	Pass cross roads, macadam. (Right to East Liberty via Rodi, 8 mi.; Left to Oakmont, 6 mi.)	
5.7	Pass road on right to Verona, 2.2. mi.	
5.9	Cross trolley. Dangerous.	
6.1	Cross R. R.	SANDY CREEK.
6.6	Pass "Lincoln Ave. Road," macadam, on right.	
7.7	Turn right on Frankstown Ave.	
8.8	Meet trolley.	
8.9	Turn left on Hale St. for one square.	
9.0	Turn right on Bennett St.	
10.0	Direct on Frankstown Ave.	
11.0	Bear right on Penn Ave. to	
11.2	Penn and Highland Aves.,	EAST LIBERTY.

EAST LIBERTY TO NEW KENSINGTON

Route 36

.0	Penn and Highland Aves.,	EAST LIBERTY.
	Follow Route 35 through Sandy Creek and North Bessemer, turning right and crossing R. R. and bridge to	
9.2	Turn left. (Right through Unity to Center.)	
9.5	Cross bridge and pass road on left.	
10.8	Pass road on right.	
11.1	Pass road on left to Verona, 5 mi.	
12.4	Turn left with macadam to Wabash School. (Right to Murraysville, 10 mi.)	
12.8	Down steep winding hill. (Bad turns, fine view.)	

14.1 At foot of hill, turn right, passing road on left, to Oakmont, 5.5 mi. Very steep and narrow, LOGANS FERRY.
14.9 Pass road on right.
15.1 Turn left over bridge.
15.3 Cross R. R. at station and turn right, PARNASSUS. Follow Fifth Ave. to
16.0 Ninth St., NEW KENSINGTON.
For Freeport Road, Route 300, turn left to bridge over Allegheny River (Toll 15c) 16.4 mi.

NEW KENSINGTON TO EAST LIBERTY

Route 36A

.0 Fifth Ave. and Ninth St., NEW KENSINGTON. Go south on Fifth Ave.
0.7 Turn left, passing R. R. Station, PARNASSUS.
0.9 Cross bridge and bear right on State Road.
1.1 Pass road on left.
1.9 Turn left up hill with macadam, passing road on right, dangerous, to Oakmont, 5.5 mi., LOGANS FERRY.
3.2 Top of hill.
3.6 Turn right with macadam at Wabash School. (Direct to Murraysville, 10 mi.)
4.9 Pass road on right to Verona, 5 mi.
5.2 Take right fork.
6.5 Pass road on right and cross bridge.
6.8 Turn right and cross bridge and R. R. at Unity U. P. Church. (Direct, macadam, to Center) and bear right,
7.1 Under R. R. and turn left. (Direct, macadam, to Milltown), NORTH BESSEMER.
8.9 Turn right on Saltsburg Road.
9.0 Pass cross roads, macadam. (Right to Oakmont, 6 mi.; Left to East Liberty via Rodi, 8 mi.)
10.5 Pass road on right to Verona.
10.7 Cross trolley. Dangerous.
10.9 Cross R. R., SANDY CREEK.
11.4 Pass "Lincoln Ave. Road," macadam, on right.
12.5 Turn right on Frankstown Ave.
13.6 Meet trolley.
13.7 Turn left on Hale St. for one square.
13.8 Turn right on Bennett St.
14.8 Direct on Frankstown Ave.
15.8 Bear right on Penn Ave. to
16.0 Penn and Highland Aves., EAST LIBERTY.

EAST LIBERTY TO OAKMONT
VIA RODI P. O. AND MILLTOWN
Route 37

.0	Penn and Highland Aves.,	EAST LIBERTY.
	Go east on Penn Ave.	
0.2	Bear left on Frankstown Ave.	
1.2	Direct on Bennett St., leaving trolley.	
2.2	Turn left on Hale St. at School House.	
2.3	Turn right on Frankstown Ave.	
2.4	Direct, leaving trolley.	
3.0	City line.	
3.5	Cross trolley and pass Sandy Creek Road on left.	
3.7	Pass macadam road on right.	
4.8	Pass road on right.	
5.1	Pass cross roads. (Right to Sandy Creek.)	
5.2	Pass School House on right.	
6.2	Pass road on right.	
6.4	Pass road on right.	RODI P. O.
7.3	Pass Baptist Church on left.	
8.0	Cross Saltsburg Road. (Right to Center, 3.8 mi.; Left to Sandy Creek.)	
8.4	Pass two roads on left.	
10.5	Pass macadam road on right to Unity.	
10.8	Turn sharp left. Dangerous.	MILLTOWN.
11.4	Cross bridge and R. R.	
11.9	Cross R. R.	
12.5	Turn left with macadam. (Right to Logans Ferry, 3.7 mi., rough and dangerous.)	
13.2	Pass Oakmont Club on right. Pavement begins.	
13.8	Turn left at foot of hill at	Hulton Station.
	(Direct, crossing R. R. and County bridge over Allegheny River to Freeport Road, Route 300.)	
14.2		OAKMONT.

(For Verona and East Liberty via Sandy Creek, See Route 38A.)

OAKMONT TO EAST LIBERTY
VIA MILLTOWN AND RODI P. O.
Route 37A

.0	Go north with trolley,	OAKMONT.
0.4	Turn right up hill at	Hulton Station.
1.0	Macadam begins. Oakmont Club on left.	
1.7	Turn right with macadam. (Direct, rough and dangerous to Logans Ferry, 3.7 mi.)	
2.3	Cross R. R.	
2.8	Cross R. R. and bridge.	
3.4	Turn sharp right, dangerous.	MILLTOWN.

3.7 Bear right, macadam road on left to Unity.
5.8 Pass two roads on right.
6.2 Cross Saltsburg Road. (Left to Center, 3.6 mi.; Route 45.)
6.9 Pass Baptist Church on right.
7.8 Pass road on left. RODI P. O.
8.0 Pass road on left.
9.0 Pass School House on left.
9.1 Pass cross roads. (Right to Sandy Creek.)
9.4 Pass road on left.
10.5 Pass macadam road on left to Wilkinsburg.
10.7 Cross trolley, passing Sandy Creek Road, macadam, on right.
11.2 City line.
11.8 Meet trolley.
11.0 Turn left on Hale St. for one square.
12.0 Turn right on Bennett St.
13.0 Direct on Frankstown Ave. with trolley.
14.0 Bear right on Penn Ave.
14.2 Penn and Highland Aves., EAST LIBERTY.
(For Pittsburgh, 19.1 mi., turn left on Centre Ave. at 14.1 mi.)

EAST LIBERTY TO OAKMONT
VIA SANDY CREEK AND VERONA
Route 38

.0 Penn and Highland Aves., EAST LIBERTY.
0.2 Bear left on Frankstown Ave.
1.2 Direct on Bennett St., leaving trolley.
2.2 Turn left on Hale St. at School House.
2.3 Turn right on Frankstown Ave. with trolley.
2.4 Direct, leaving trolley.
3.5 Turn left on Sandy Creek Road, macadam, at trolley crossing.
4.6 Pass Lincoln Ave. Road, macadam, on left. See Route 34.
5.1 Cross R. R., passing road on left, SANDY CREEK.
5.3 Cross trolley. Dangerous.
5.5 Take left fork. (Right to Center.)
7.7 Turn right with trolley, VERONA.
Follow trolley, crossing bridge and bearing left, then right, through
8.9 OAKMONT.
9.3 End of street, Hulton Station.
(Right up hill to Oakmont Club, Left to bridge crossing Allegheny River.)

OAKMONT TO EAST LIBERTY
VIA VERONA AND SANDY CREEK
Route 38A

.0 OAKMONT.
Go south with trolley, bearing left, then right and crossing bridge.
1.2 Turn left with trolley, unpaved street, VERONA.

Direct on macadam, leaving trolley.

3.4 Pass macadam road on left to Center.

3.6 Cross trolley. Dangerous.

3.8 Cross R. R. SANDY CREEK.

4.3 Pass "Lincoln Ave. Road," macadam, on right. See Route 34A.

5.4 Turn right on Frankstown Ave.

6.5 Meet trolley.

6.6 Turn left on Hale St. for one square.

6.7 Turn right on Bennett St.

7.7 Direct on Frankstown Ave. with trolley.

8.7 Bear right on Penn Ave. to

8.9 Penn and Highland Aves., EAST LIBERTY.

EAST LIBERTY TO MONROEVILLE

EAST LIBERTY AND PITCAIRN

Route 39

.0 EAST LIBERTY.
Go east on Penn Ave.

1.0 Cross Fifth Ave. POINT BREEZE.

2.4 Cross P. R. R. Dangerous.

2.6 Cross Wood St., WILKINSBURG.

3.0 At No. 1040 Penn Ave., turn right with trolley on Swissvale Ave. for three squares.

3.2 Turn left on Franklin St.

3.5 Bear right to County Road, brick, with trolley line.

5.3 Pass cross roads, Ardmore.

7.0 At end, turn left on Braddock Ave., EAST PITTSBURGH

7.3 Bear right with trolley, TURTLE CREEK.

7.4 Pass road on Monroeville on left.

7.6 Pass bridge over P. R. R. to Greensburg Pike on right.
Turn left, then right, with trolley.
Pass bridge over P. R. R.

8.9 Pass bridge over P. R. R. on left to WILMERDING.
Follow trolley.

10.5 Turn left on Wall Ave., brick, PITCAIRN.
Follow macadam road.

13.2 At end, turn left on Northern Pike, macadam.

13.9 Pass macadam road on right to Center. (See Rt. 41A.) MONROEVILLE.

14.4 End of macadam on Northern Pike.
(Direct to East Liberty, 9 mi. See Route 3A.; Left, macadam, to Turtle Creek, 3.7 mi. See Route 40A.)

MONROEVILLE TO EAST LIBERTY

VIA PITCAIRN AND TURTLE CREEK

Route 39A

.0	Intersection of Turtle Creek Road and Northern Pike,	MONROEVILLE.
0.5	Pass macadam road on left to Center. See Route 40.	
1.2	End of macadam. Turn right on macadam road. Follow it direct to Wall Ave.	
3.9	At end, turn right, with trolley, Follow trolley, passing	PITCAIRN.
5.5	Bridge on left over P. R. R. to	WILMERDING.
	Turn right, then left, with trolley. Pass bridge on left over P. R. R. Follow trolley to left, then right.	
6.8	Pass bridge over P. R. R. to Greensburg Pike on left.	
7.0	Pass road to Monroeville on right.	
7.1	Bear left with trolley on Braddock Ave.,	TURTLE CREEK.
7.4	Turn right under R. R. on Electric Ave. and bear right with trolley, Follow County Road, brick, with trolley.	EAST PITTSBURGH.
9.1	Pass cross roads,	Ardmore.
10.9	Bear left with trolley on Franklin St.	
11.2	Turn right with trolley on Swissvale Ave.	
11.4	Turn left with trolley on Penn Ave.	
11.8	Cross Wood St.,	WILKINSBURG.
12.0	Cross P. R. R. Dangerous.	
13.4	Direct on Penn Ave., crossing Fifth Ave.,	POINT BREEZE.
14.4	Penn and Highland Aves.,	EAST LIBERTY.

TURTLE CREEK TO CENTER

VIA MONROEVILLE

Route 40

.0	Braddock and Penn Aves., Go east on Penn Ave.	TURTLE CREEK.
0.1	Cross bridge.	
0.2	Turn sharp left on Grant Ave., brick. See Note.	
0.4	At end, turn right on Maple Ave., brick.	
0.5	At end, turn left with brick.	
0.8	Cross bridge and bear left on macadam.	
1.8	Bear left with macadam.	
1.9	Pass cross roads.	
3.0	Bear left. (Right, also macadam, to Turtle Creek, 2 3/10 mi.)	
3.9	Bear right.	
4.4	Turn right on Northern Pike,	MONROEVILLE.
4.6	Turn left on macadam at stone church.	
4.8	Take left fork with macadam.	

5.5 Pass road on left.
5.7 Bear left, passing two roads on right and immediately bear right, passing road on left.
6.7 Bear left, passing road on right.
6.8 Turn right with macadam.
7.3 Under coal trestle.
7.5 Pass School House on right.
8.0 CENTER.

Turn left up hill for East Liberty, 11.2 mi. Route 35A.
Turn right for Saltsburg, 19 mi. Route 45.
Turn right for North Bessemer, Oakmont or New Kensington. See Routes 35A, 36 and 38.

NOTE—In dry weather the better route, which is also 7/10 mi. shorter, is to pass Grant Ave. and turn diagonally left, following run to macadam road which meets the road given above as 2 3/10 mi.

CENTER TO TURTLE CREEK

VIA MONROEVILLE

(ALL MACADAM)

Route 40A

.0 CENTER.
Go south on macadam.
0.5 Pass School House on left.
0.7 Under coal trestle.
1.2 Turn left with macadam at dead end.
1.3 Bear right, passing road on left.
2.3 Bear left, passing road on right, then right, passing two roads on left.
2.5 Pass road on right.
3.2 Pass road on left.
3.4 Turn right on Northern Pike at stone church.
3.6 Turn left on macadam, MONROEVILLE.
4.1 Bear left.
5.0 Turn right. (Direct, macadam, also to Turtle Creek, 2.3 mi., is the preferable route in dry weather, being 7/10 mi. shorter than right hand road, but has unpaved stretch entering the borough.)
6.1 Pass cross roads.
6.2 Bear right with macadam.
7.2 Bear right and cross bridge to brick pavement.
7.5 Turn right on Maple Ave.
7.6 Turn left on Grant Ave.
7.8 Turn right with trolley on Penn Ave.
7.9 Cross bridge.
8.0 Penn and Braddock Aves., TURTLE CREEK.
For Pittsburgh, bear left with trolley. See Route 1A.

CENTER TO FREEPORT

Route 41

.0		CENTER.
	Cross bridge and direct, bearing right.	
2.6	Take left fork. (Right to Murraysville.)	
3.2	Turn right.	
3.8	Take left fork. (Right to Murraysville.)	
7.9	Take left fork. (Direct to Saltsburg, 15 mi.)	
10.1	Pass road on right and turn right,	Merwin.
12.8	Turn right,	Laughlins.
13.9	Turn right.	
14.3	Turn left.	
15.5	Pass road on left.	
16.1	Pass road on right to Apollo, 3 mi.	
17.6	Winels cross roads. (Right to Leechburg, 1 mi.; Left to Deronda, 2½ mi.; Vandergrift, 3½ mi.; Kensington, 10 mi.)	
18.3	Pass cross roads.	
19.3	Pass road on right to Leechburg, 2 mi.	
21.1	Pass cross roads.	
22.4	Pass road on right to Lucesco, 1 mi.	
	Cross bridge over Allegheny River to	
23.8		FREEPORT.

FREEPORT TO CENTER

Route 41A

.0		FREEPORT.
	Cross bridge over Allegheny River.	
1.4	Take right fork. (Left to Lucesco, 1 mi.)	
2.7	Pass cross roads.	
4.5	Pass road on left to Leechburg, 2 mi.	
5.5	Pass cross roads.	
6.2	Pass Winels cross roads. (Right to Deronda, 2½ mi.; Vandergrift, 3½ mi.; Kensington, 10 mi.; Left to Leechburg, 1 mi.)	
7.7	Take right fork. (Left to Apollo, 3 mi.)	
8.3	Take left fork.	
9.5	Turn right.	
9.9	Turn left.	
11.0	Turn left,	Laughlins.
13.7	Turn left and take right fork,	Merwin.
15.9	Turn right.	
23.8		CENTER.

PITTSBURGH TO ALTOONA

VIA CENTER, SALTSBURG AND INDIANA

Route 45

.0	Liberty and Federal (formerly 6th) Sts., PITTSBURGH.
	Go east on Liberty St. for two squares.
0.4	Turn right on Seventh Ave.
0.6	Turn left on Grant Boulevard.

3.1 Direct, bearing left on Craig St.
3.4 Turn left on Centre Ave. to end.
5.0 Turn right on Penn Ave., EAST LIBERTY.
5.1 Bear left on Frankstown Ave.
6.1 Direct on Bennett St. where Frankstown Ave. bears left.
7.1 Turn left on Hale St. at School House.
7.2 Turn right on Frankstown Ave.
7.3 Continue direct where trolley turns right.
7.9 Pass City line.
8.4 Cross trolley, macadam begins, passing Sandy Creek Road, macadam, on left.. See Note.

NOTE—Optional Route, 1 mi. shorter, but has R. R. crossing and a dangerous trolley crossing.
8.4 Turn left on "Sandy Creek Road," macadam.
9.5 Pass "Lincoln Ave. Road," macadam, on left.
10.0 Cross R. R., SANDY CREEK.
10.2 Cross trolley. Dangerous.
10.4 Bear right up hill. (Left to Verona.)
11.9 Pass cross roads. This is point given as 12.9 mi. below. Deduct 1 mi. from distances that follow if this route is taken.

8.6 Pass macadam road to Wilkinsburg on right.
11.1 Pass road on right.
11.3 Pass road on right. Rodi P. O.
12.9 Turn right on "Saltsburg Road," macadam.
Direct, macadam, to Milltown and Oakmont. Left, macadam, to Sandy Creek.
13.0 Pass macadam road on left to Unity.
15.1 Pass cross roads.
16.5 Bear left. (Direct, macadam, to Monroeville.) CENTER.
Pass road on right to Murraysville, 5 mi.
16.6 Pass macadam road on left to Unity, 1.8 mi.
16.7 Pass road on left to New Texas.
17.9 Pass cross roads. Plum Creek Presby. Church. (Right to Murraysville, 4 mi.; Left to New Texas, 1½ mi.)
18.8 Pass road on right to Murraysville, 4½ mi. End of macadam 1911.
19.1 Pass road on right to Murraysville, 4 mi.
19.7 Bear right, passing road on left.
20.3 Pass cross roads. (Left to Logans Ferry, 6 mi.) Sardis.
20.6 Take right fork. (Left to Apollo, 9½ mi.)
20.9 Bear left, passing road on right.
21.1 Bear right. Church on left.
21.6 Turn left. (Right to Murraysville, 5½ mi.)

OPTIONAL ROUTE—Same Distance
21.6 Turn right.
22.0 Pass road on right.

22.5 Pass road on left, then one on right.
23.3 Bear right at blind end. (Left to Parnassus, 9 mi.)
23.6 Pass cross roads. (Left to N. Washington, 3 mi.)
24.2 Bear left. (Right to Export, 6 mi.)
25.2 Pass road on right.
25.5 Pass road on right to Export.
25.7 Pass road on left to Parnassus, 10 mi. Wister.
26.0 Pass road on right to Delmont Road, 1 mi.
27.1 Direct, bearing left, MAMONT.

22.2 Turn right. (Left to New Kensington, 7 mi.)
22.5 Pass road on right to Murraysville.
23.1 Pass road on left to Merion, 4 mi.; Markle, 7 mi.
23.4 Pass road on right.
23.7 Pass road on left.
24.2 Pass road on right.
24.5 Take right fork.
25.0 Pass cross roads. (Right to Greensburg, 16 mi.; Left to Markle, 7 mi.)
26.4 Bear left.
26.6 Turn right at cross roads. Church on left. (Right to Greensburg, 17 mi.; Left to Apollo, 9 mi.)
27.1 Turn sharp left, MAMONT.
28.0 Pass road on right.
28.5 Turn right.
29.1 Cross stream.
29.3 Pass cross roads. (Right to Delmont; Left to Sloan's Bridge.)
30.3 Pass cross roads. (Right to Greensburg; Left to Apollo, 7 mi.; Salina, 4 mi.)
30.9 Turn left.
32.3 Turn left at blind end. (Right to Greensburg.)
33.4 Turn right at blind end.
33.6 Pass cross roads. (Right to Greensburg, 15 mi.; Left to Avonmore, 3 mi.)
Direct on State Road. Doud's Store.
34.4 Pass road on right.
35.2 Bear right.
35.5 Turn left, cross covered bridge and cross R. R. at Station.
35.6 SALTSBURG.
Saltsburg House, H. C. M. Weincke, Prop.
Bear left at fountain to State Road.
35.7 State Road begins.
36.5 Turn left with macadam.
38.6 Pass School House and road on left.
39.9 Pass cross roads.
41.4 Pass cross roads.
41.5 CLARKSBURG.
41.6 Pass road on left. End of State Road 1911.
41.8 Cross R. R. at Clarksburg Station.
42.1 Take right fork and cross R. R.

42.2 Cross bridge.
43.2 Pass road on right.
43.6 Pass road on left. (Direct to Jacksonville, 4 mi.; Indiana, 13½ mi.)
45.2 Pass cross roads, School House on right. (Right to Lewisville, 3 mi.; Left to West Lebanon, 6 mi.)
45.7 Bear right, passing road on left.
47.0 Pass road on right.
47.1 Pass cross roads and B. S. Shop.
47.2 KENT P. O. (JACKSONVILLE.)
47.4 Bear left, passing road on right to Black Lick Station, 8 mi.
48.8 Pass road on left to W. Lebanon and Shetocta, 9 mi.
49.2 Take left fork, passing School House on right.
49.6 Pass road on left.
50.6 Pass road on left.
51.9 Bear left. (Right to Homer City, 5 mi.)
52.0 Pass road on left.
53.0 Pass road on right.
53.3 Pass road on left to Warren Road, 1 mi.
54.8 Pass road on left to Pike, 1½ mi. Macadam begins.
56.0 Bear right at Cemetery. Macadam ends.
56.3 Cross R. R. and direct on Oakland Ave.
56.6 Pass Normal School on right.
57.0 Turn right on Philadelphia St. and cross R. R.
57.1 "The Moore," INDIANA.
Direct on Philadelphia St.
58.0 Bear right on State Road.
58.3 Pass road on right.
59.1 Pass road on right. State Road ends 1911.
60.4 Cross iron bridge at foot of ridge.
61.8 Pass road on right to Homer, 6 mi.
62.3 Pass road on left.
63.0 Summit of ridge. (Elevation 1620 ft.)
63.2 Pass road on right.
63.4 Pass road on right to Mechanicsburg, 6 mi.
63.7 Turn left. Direct to Pike's Peak, 2 mi.; Strongstown, 8 mi.)
65.6 Road on right to Pike's Peak, 2 mi. GREENVILLE.
65.9 Pass road on left and immediately take right fork. (Left to Mitchell's Mill, 4 mi.) Penn Run P. O.
67.0 Bear right.
67.8 Pass road on right, then road on left.
68.8 Take right fork. (Left to Pine Flats, 3 mi.)
69.5 Pass cross roads.
70.0 Pass cross roads.
71.0 Cross R. R.
71.5 Pass road on left, then one on right.
72.3 Pass road on left.
72.5 Pass road on right to Heilwood, 2½ mi.
72.7 Pass cross roads.
73.6 Pass road on left, then one on right. (Elev. 1766.)
GRIESMORE.

74.4 Turn right at frame church. (Elevation 1790 ft.)
75.2 Turn right at dead end.
75.3 Turn left. (Sign, Nicktown, 4 mi.) MARTINTOWN.
75.9 Indiana-Cambria County line.
77.1 Turn right at dead end.
79.1 Direct through (Elevation 1967 ft.), NICKTOWN.
Road on right at brick church to Ebensburg, 12 mi.
79.9 Pass road on left.
80.2 Pass cross roads.
80.9 Pass road on left.
81.2 Pass road on right.
81.6 Pass cross roads. (Right to Ebensburg, 10 mi.)
81.8 Pass road on right.
82.5 Pass road on left.
83.0 Pass road on right at School House.
84.5 Turn left at dead end. (Right to Ebensburg, 8 mi.)
84.8 Bear left. (Right to Wolf's Mill, 3 mi.)
84.9 Direct. (Right to Loretto, 9 mi.)
85.4 Pass road on left.
85.9 Pass road on right.
86.4 Turn right at large brick church, CARROLTOWN.
86.7 Pass road on right.
88.0 Pass road on right.
88.6 Turn right at sign, Chest Springs, 4 mi.; Ashville, 7 mi.; Loretto, 10 mi.; Altoona, 17 mi.
Direct to Patton, 2 mi.; Hastings, 5 mi.; Boniface, 5 mi.
89.1 Take right fork.
90.0 Cross roads, cross R. R. and two bridges over Chest Creek, Eckenrode Mill.
91.4 Pass road on left.
92.1 Take left fork.
92.9 Bear left at dead end. (Right to Loretto, 6 mi.)
93.1 (Elevation 1970 ft.), CHEST SPRINGS.
93.3 Take right fork. (Left to St. Augustine, 3½ mi.; Patton, 5½ mi.)
94.2 Take left fork, following poles.
96.6 Pass road on right and two on left.
96.7 Cross iron bridge.
96.9 Direct through (Elevation 1645 ft.), ASHVILLE.
97.4 Pass road on right to Gallitzin.
99.3 Pass road on left.
99.5 Pass road on right to Gallitzin, 5 mi.
101.2 Take right fork.
106.4 Pavement begins. Washington Ave.
106.7 Bear right on 16th St. at Mountain City Hotel.
106.8 Turn left on 11th Ave. for three squares to
107.1 Logan House (Elevation, 1175 ft.) ALTOONA.
Hotels: Logan House, The Colonial.
Garage: W. H. & L. C. Wolfe, 1011 Chestnut St.

ALTOONA TO PITTSBURGH
VIA INDIANA AND SALTSBURG
Route 45A

.0	Logan House (Elev. 1175),	ALTOONA.
	Go west for 3 squares on 11th Ave.	
0.3	Turn right on 16th St.	
0.4	Bear left at Mountain City Hotel on Washington Ave.	
0.7	Pavement ends. Up mountain.	
5.9	Pass road on right.	
7.6	Pass road on left to Gallitzin, 5 mi.	
7.8	Pass road on right.	
9.7	Pass road on left to Gallitzin.	
10.2	Direct through (Elev. 1645),	ASHVILLE.
10.4	Cross iron bridge.	
10.5	Pass two roads on right and one on left.	
12.9	Pass road on right.	
13.8	Pass road on right to Patton, 5½ mi.; St. Augustine, 3½ mi.	
14.0	(Elevation 1970),	CHEST SPRINGS.
14.2	Bear right (L. to Loretto, 6 mi.)	
15.0	Pass road on left.	
15.7	Pass road on right.	
17.1	Cross roads, cross two bridges and R. R., Eckenrode Mill.	
18.0	Pass road on right.	
18.5	Turn left at blind end. (R. to Patton 2; Hastings, 5.)	
19.1	Pass road on left.	
20.4	Pass road on left.	
20.7	Turn left at brick church,	CARROLTOWN.
21.2	Pass road on left.	
21.7	Pass road on right.	
22.2	Direct.	
22.3	Take right fork.	
22.6	Turn right. (Direct to Ebensburg, 8 mi.)	
24.1	Pass road on left at S. H.	
24.6	Pass road on right.	
25.3	Pass road on left.	
25.5	Pass cross roads (L. to Ebensburg, 10 mi.)	
25.9	Pass road on left.	
26.2	Pass road on right.	
26.9	Pass cross roads.	
27.2	Pass road on right.	
28.0	Take right fork (L. to Ebensburg, 13 mi.) (Elev. 1967).	NICKTOWN.
29.4	Turn right. (Direct to Pine Flats, 7 mi. Is more direct but much rougher.)	
29.9	Turn left.	
31.1	Take left fork.	
31.2	Cambria—Indiana Co. line.	
31.8	Turn right,	MARTINTOWN.

31.9 Turn left.
32.7 Turn left at frame church (Elev. 1790).
33.5 Pass road on left then one on right, GRIESMORE.
34.4 Pass cross roads.
34.6 Pass road on left to Heilwood, 2½ mi.
34.8 Pass road on right.
35.5 Pass road on left.
35.6 Pass road on right.
36.1 Cross R. R.
37.1 Pass cross roads.
37.6 Pass cross roads.
38.3 Pass road on right to Pine Flats, 3 mi.
39.3 Pass road on right to Clymer, 4 mi., then one on left to Nolo, 5½ mi.
40.1 Bear left.
41.2 Pass 2 roads on right, Penn Run P. O.
41.4 Pass road on left, GREENVILLE
43.4 Turn right.
43.7 Pass road on left to Mechanicsburg, 6 mi.
43.9 Pass road on left.
44.1 Summit of ridge (Elev. 1620).
44.8 Pass road on left.
45.3 Pass road on left to Homer, 6 mi.
46.7 Cross iron bridge at foot of ridge.
48.0 State road begins.
48.8 Pass road on left.
49.1 Bear left, end of macadam, on Philadelphia St.
50.0 The Moore, INDIANA.
Cross R. R. at station.
50.1 Turn left on Oakland Ave. at 4th Ward Hose House.
50.5 Pass Normal School on left.
50.8 Cross R. R.
51.1 Take left fork, Macadam, at Cemetery (R. to Apollo, 26 mi.)
52.3 Macadam ends, pass road on right.
53.8 Pass road on right to Warren Road, 1 mi.
54.1 Pass road on left.
55.1 Pass road on right.
55.2 Take right fork (L. to Homer City, 5 mi.)
56.5 Pass road on right.
57.5 Pass road on right.
57.9 Pass road on right at S. H.
58.3 Pass road on right to West Lebanon.
59.7 Pass road on left to Black Lick Station, 8 mi.
59.9 KENT P. O. (JACKSONVILLE).
60.0 Pass cross roads and B. S. shop.
60.1 Take right fork.
61.4 Pass road on right.
61.9 Pass cross roads at S. H.
63.5 Pass road on right.
63.9 Pass road on left.

64.9 Cross bridge.
65.0 Cross R. R. passing road on right.
65.3 Cross R. R. at CLARKSBURG STA.
65.5 Pass road on right. State Road begins 1911.
65.6 CLARKSBURG.
65.7 Pass cross roads.
67.2 Pass cross roads.
68.5 Pass road on right at S. H.
70.6 Bear right with macadam.
71.4 End of state road.
71.5 Bear right at fountain, SALTSBURG.
Cross R. R. at station and cross covered bridge.
71.6 Turn right.
71.9 Bear left on State Road.
72.7 Pass road on left.
73.5 Pass cross roads. (Right to Avonmore, 3 mi.; Left to Greensburg, 15 mi.)
End of State Road, 1911. Doud's Store.
73.7 Turn left.
74.9 Turn right. (Direct to Greensburg.)
76.2 Turn right.
76.8 Pass cross roads. (Right to Salina, 4 mi.; Apollo, 7 mi.; Left to Greensburg.)
77.8 Pass cross roads. (Right to Sloan's Bridge; Left to Delmont.)
78.0 Cross stream.
78.6 Turn left at blind end.
79.1 Pass road on left.
80.0 Turn sharp right, MAMONT.

OPTIONAL ROUTE—Same Distance.

80.0 Direct, bearing right, MAMONT.
81.1 Pass road on left.
81.4 Pass road on right to Parnassus, 10 mi.
81.6 Pass road on left to Export.
81.9 Pass road on left.
82.9 Bear right. (Left to Export, 6 mi.)
83.5 Pass cross roads. (Right to North Washington, 3 mi.)
83.8 Bear left. (Right to Parnassus, 9 mi.)
84.6 Pass road on left, then one on right.
85.1 Pass road on left.
85.5 Turn left.

80.5 Turn left at cross roads. Church on right.
(Right to Apollo, 9 mi.; Left to Greensburg, 17 mi.)
80.7 Bear right.
82.1 Pass cross roads. (Right to Markle, 7 mi.; Left to Greensburg, 16 mi.)
82.6 Pass road on right.
82.9 Pass road on left.

83.4 Pass road on right.
83.7 Pass road on left.
84.0 Pass road on right to Merion, 4 mi.; Markle, 7 mi.
84.6 Pass road on left to Murraysville.
84.9 Turn left. (Direct to New Kensington, 7 mi.)
85.5 Turn right. (Left to Murraysville, 5½ mi.)
86.0 Bear left. Church on right.
86.2 Bear right, passing road on left.
86.5 Pass road on right to Apollo, 9½ mi.
86.8 Pass cross roads. (R. to Logan's Ferry, 6 mi.) Sardis.
87.4 Bear left, passing road on right.
88.0 Pass road on left to Murraysville, 4 mi.
88.3 Pass road on left to Murraysville, 4½ mi.
Macadam begins 1911.
89.2 Cross roads. Plum Creek Pres. Church on left.
90.4 Pass road on right to New Texas.
90.5 Pass macadam road on right to Unity, 1¼ mi.
Pass road on left to Murraysville, 5 mi.
Pass macadam road on left to Monroeville, 3.6 mi.
90.6 Bear right up hill, CENTER.
92.0 Pass cross roads.
94.1 Pass macadam road on right to Unity.
94.2 Turn left at cross roads, all macadam. (Right to Oakmont. Direct to Sandy Creek.)

OPTIONAL ROUTE.

One mile shorter, but has dangerous trolley and R. R. crossing.

94.2 Direct at cross roads.
95.7 Pass macadam road on right to Verona.
95.9 Cross trolley. Dangerous.
96.1 Cross R. R. SANDY CREEK.
96.6 Pass Lincoln Ave. Road, macadam, on right. Shorter road to East Liberty but hilly and rough pavement at end.
97.7 Turn right on Frankstown Road. This is the point given as 98.7 mi. below.

95.8 Pass road on left. Rodi P. O.
96.0 Pass road on left.
98.5 Pass macadam road on left to Wilkinsburg.
98.7 Cross trolley, passing Sandy Creek Road, macadam, on right.
99.2 City line.
99.8 Meet trolley from left.
99.9 Turn left on Hale St. for one square.
100.0 Turn right on Bennett St. School House on left.
101.0 Continue direct on Frankstown Ave. with trolley.
102.0 Bear right on Penn Ave., EAST LIBERTY.
102.1 Turn left on Center Ave.
103.7 Turn right on Craig St.

104.0 Direct on Grant Boulevard.
106.5 Turn right on Seventh Ave. at end.
106.7 Turn left on Liberty St. at end.
107.1 Liberty & Federal (formerly 6th) Sts., PITTSBURGH.
FOR MAP OF PITTSBURGH SEE PAGE 8.

ALTOONA TO HARRISBURG
VIA HUNTINGDON
Route 46

.0 Logan House (Elev. 1175), ALTOONA.
Go east on 11th Ave.
0.4 Turn right on 7th St. over P. R. R.
1.0 Turn left on Second Ave. when trolley turns right.
1.6 Turn right on Kettle St. at dead end.
1.8 Bear left on Bell Ave., then right with trolley.
2.0 Continue direct leaving trolley.
4.0 Take left fork after passing reservoir.
5.0 Elevation 1840 ft.
11.6 Pass road on left.
12.7 Turn right at brick church and cemetery.
Direct to Cave and Sinks, 2 mi.; Tyrone, 7½ mi.
13.9 Take left fork with poles.
15.0 Bear right, passing road on left.
15.7 Cross iron bridge (Note natural bridge on left).
15.8 ARCH SPRING.
16.1 Turn right at dead end and immediately pass road on left and School House on right.
17.4 Turn right at dead end.
18.1 Pass road on left.
19.7 Pass cross roads, (Right to Spruce Creek, 3 mi.)
20.4 Pass road on left.
21.1 Turn left at blind end, WATER STREET.
22.2 Turn right and immediately cross R. R. at grade and bear left.
23.1 Pass road on left.
23.4 ALEXANDRIA.
23.7 Turn right at Sprackman Bros. brick store, cross iron bridge and immediately bear left on State Road. (Sign, McConnelstown, 8 mi.)
24.7 Bear left with macadam.
25.3 Pass road on right.
25.4 Pass road on left and one on right.
26.2 Pass road on left.
26.8 Pass road on right.
29.0 Pass road on left.
30.6 Pass road on right.
31.1 Pass Reformatory on left then two roads to left.
31.5 Turn left over bridge, turn right, under R. R., then turn right on Penn St. and direct through.
31.9 HUNTINGDON.

32.8 Cross bridge and turn right under R. R. at end.
33.9 Cross small bridge and turn left under R. R. and turn right.
34.5 ARDENHEIM STATION.
The road is narrow and dangerous E. of Ardenheim.
37.2 Pass road on right.
38.0 Turn left on State Road, "Big Valley Road." (Sign, Belleville, 17 mi.; Compropst Mill, 12 mi.) Direct: (Huntingdon, 5 mi.; Lewistown, 32 mi.)
40.0 End of State Road.
43.5 Take left fork, AIRYDALE.
47.8 Direct on macadam, ALLENVILLE.
50.4 Pass road on right at McVeytown, 7 mi.
52.4 Pass road on right to McVeytown, 8 mi.
53.2 Pass road on right to McVeytown, 10 mi.
53.7 Pass road on right to McVeytown, 10 mi.
54.6 Pass road on left.
54.8 BELLEVILLE P. O.
55.6 Pass road on left to Milroy, 10 mi.
56.4 Pass road on right.
56.8 Pass cross roads.
61.2 Pass road on left, CEDAR HILL.
63.0 Toll Gate (13c toll).
63.1 Pass road on left.
63.5 Direct through, REEDSVILLE.
63.6 Cross bridge and R. R.
64.1 Cross trolley. Toll Gate (10c).
64.7 Cross bridge and R. R. and again meet trolley.
65.7 YEAGERTOWN.
66.7 Pass cross roads.
67.2 Bear left over trolley.
67.5 Bear left over R. R.
67.6 Cross bridge and turn right.
68.1 Turn right over R. R. and iron bridge and immediately turn left.
68.5 Toll Gate (10c).
69.4 Turn right for a square.
69.5 Turn left at Square, LEWISTOWN.
70.9 Cross bridge and up hill (rough) through the Narrows. In course of improvement by the State 1911.
77.3 Pass road on left. End of rough road.
78.2 Pass road on left to McAllisterville, 11 mi.
79.2 Pass road on left.
79.7 Pass road on left.
79.9 Cross bridge and pass road on left.
80.9 Pass road on left.
81.4 Cross bridge at end of town, pass cross roads and up hill, MIFFLINTOWN.
81.8 At top of hill take left fork (R. to Port Royal, 2 mi.)
83.7 Pass cross roads (R. to Port Royal, 1 mi.; L. to McAllisterville, 9 mi.)

84.3 Pass road on left.
84.8 Take left fork (Macadam) MEXICO.
87.2 Pass cross roads, CENTREVILLE.
87.7 Pass road on right.
88.2 End of macadam.
89.4 Pass road on left, then one on right.
91.3 THOMPSONVILLE.
93.0 Take right fork.
94.1 Pass road on left.
95.2 Very narrow road up Slaughterback Hill, Juniata River on right.
96.3 Direct through, MILLERSTOWN.
97.3 Cross stone bridge over Cocolamus Creek, bear right and immediately pass road on left.
98.0 Pass road on left.
98.2 Pass road on left.
99.2 Pass road on left to Liverpool, 9½ mi. (Elev. 413) and immediately cross small bridge.
100.0 Take right fork on State Road (road narrow to this point).
101.8 Turn right at dead end and cross bridge to
102.0 The Square, NEWPORT.
Direct for one block.
102.1 Turn left on first street beyond square for 3 blocks.
102.4 Cross stone bridge and turn right.
103.1 Direct over mountain.
105.1 Turn left at end of road.
105.6 Take right fork along creek.
106.1 Bear left up hill, passing school house.
106.8 Take right fork.
109.2 Turn left at end of road after passing around mountain.
109.8 Turn right.
111.0 Turn right down hill at School house.
111.4 Pass cross roads.
112.1 Take left fork.
113.2 Cross R. R. and turn left at end of road, then right, under second R. R.
113.5 Cross iron bridge over Juniata River.
113.6 Turn right and cross covered bridge over Susquehanna River (Toll 25c), CLARKS FERRY.
114.0 At end of bridge turn right with river.
115.5 Cross R. R. (Dangerous.)
116.4 Bear left up steep hill and take right fork.
118.0 Down steep grade, Red Hill.
118.3 Bear left with R. R.
120.0 Direct through, DAUPHIN.
120.6 Cross R. R.
120.7 Cross R. R. (Dangerous) and follow River.
122.7 Under stone R. R. bridge, ROCKVILLE.
124.3 COXSTOWN.
126.7 Turn left on asphalt for 1 block then right with trolley on Second St. to
128.5 Market Square, HARRISBURG.

HARRISBURG TO ALTOONA
VIA HUNTINGDON

Route 46A

.0 Market Square, HARRISBURG.
Go north on Second St. to end of asphalt.
1.7 Turn left 1 block then right on River Road,
4.2 COXSTOWN.
4.3 Pass Harrisburg Country Club.
5.8 Under stone R. R. bridge, ROCKVILLE.
7.1 Take left fork following river through Heckton Mills.
8.2 Up hill, crossing R. R. (Dangerous).
8.3 Cross R. R. (Dangerous).
8.4 Take left fork, DAUPHIN.
10.2 Bear right, leaving R. R.
10.5 Up Red Hill, bearing right at fork.
12.1 Down steep hill.
13.1 Bear left over R. R. (Dangerous).
14.6 Bear left up steep grade, crossing covered bridge over Susquehanna River (Toll 25c), then turn right, CLARK'S FERRY.
15.0 Take left fork and cross iron bridge over Juniata River.
15.3 Under R. R. bear left then right over R. R.
15.5 Direct up hill, taking right fork.
17.1 Pass cross roads.
17.6 Take left fork.
18.1 Pass road on left.
18.7 Turn left at blind end.
19.3 Turn right.
19.9 Take left fork around mountain.
22.4 Turn right at School House.
22.9 Bear left with main road.
23.4 Turn right up mountain.
26.1 Turn left over stone bridge.
26.4 Turn right to
26.5 The Square, NEWPORT.
Direct, crossing bridge and turn left on State Road.
28.5 Bear left on narrow road, passing road on right.
29.3 Cross small bridge and pass road on right to Liverpool, 9½ mi. (Elev. 413 ft.)
30.3 Pass road on right.
30.5 Pass road on right.
31.2 Pass road on right, bearing left over small bridge crossing Cocolamus Creek.
32.2 Direct through MILLERSTOWN.
Down Slaughterback Hill, narrow road.
34.4 Take left fork.
35.5 Pass road on right.
37.2 THOMPSONVILLE.

39.1 Pass road on left then one on right.
40.3 Macadam begins.
40.8 Pass road on left.
41.3 Pass cross roads, CENTREVILLE.
43.7 Pass road on left, MEXICO.
44.2 Take left fork.
44.8 Pass covered roads (R. to McAllisterville, 9 mi.; L. to Port Royal, 1 mi.)
46.7 Pass road on left to Port Royal, 2 mi.
Pass cross roads and cross bridge into
47.1 MIFFLINTOWN.
47.6 Pass road on right.
48.6 Take left fork and cross bridge.
48.8 Pass road on right.
49.3 Pass road on right.
50.3 Pass road on right to McAllisterville, 11 mi.
51.2 Pass road on right. Through the Narrows. In course of improvement by the State 1911.
57.6 Cross bridge.
59.0 Turn right at Square, LEWISTOWN.
59.1 Turn left on first street beyond Square.
60.0 Toll Gate (10c).
60.4 Turn right, cross iron bridge and R. R. and turn left.
60.9 Turn left and cross bridge.
61.0 Bear right over R. R.
61.3 Bear right over trolley.
61.8 Pass cross roads.
62.8 YEAGERTOWN.
63.8 Cross R. R. and bridge.
64.4 Cross trolley. Toll Gate (10c.)
64.9 Cross R. R. and bridge.
65.0 Direct through REEDSVILLE.
65.4 Take left fork.
65.5 Toll Gate (13c).
67.3 Pass road on right, CEDAR HILL.
71.7 Pass cross roads.
72.1 Pass road on left.
72.9 Pass road on right to Milroy, 10 mi.
73.7 BELLEVILLE P. O.
73.9 Take left fork.
74.8 Pass road on left to McVeytown, 10 mi.
75.3 Pass road on left to McVeytown, 10 mi.
76.1 Pass road on left to McVeytown, 8 mi.
78.1 Pass road on left to McVeytown, 7 mi.
80.7 ALLENVILLE.
85.0 Pass road on left, AIRYDALE.
88.5 State Road begins ("Big Valley Road").
90.5 Turn right, end of macadam.
91.3 Pass road on left. Narrow and dangerous road to
94.0 ARDENHEIM STATION.
94.6 Turn left under R. R., then right and cross small bridge.

95.7 Turn left under R. R. and cross bridge.
96.6 HUNTINGDON.
From Penn St. turn left under R. R. then left over bridge crossing Juniata River.
97.0 Turn right, passing two roads on right.
97.4 Direct bearing left on State Road with Reformatory on right.
97.9 Pass road on left.
99.5 Take left fork.
101.7 Pass road on left.
102.3 Pass road on right.
103.1 Pass road on right and one on left.
103.2 Pass road on left.
103.8 Bear right.
104.7 Bear right, cross iron bridge and turn left at Sprackman Bros. store.
105.1 ALEXANDRIA.
105.4 Pass road on right.
106.3 Bear right, cossing R. R. at grade and turn left.
107.4 Turn right up hill, WATER STREET.
108.1 Take left fork.
108.8 Pass cross roads (L. to Spruce Creek, 3 mi.)
110.4 Pass road on right.
111.1 Turn left.
112.4 Pass road on right at School House and turn left.
112.7 ARCH SPRING.
112.8 Cross iron bridge (Note natural bridge on right).
113.5 Bear left, passing road on right.
114.6 Pass road on left.
115.8 Turn left at brick church and cemetery. (Right to Tyrone, 7½ mi.)
116.9 Pass road on right.
123.5 (Elevation 1840 ft.)
126.5 Direct with trolley.
126.7 Bear left on Bell Ave. then right on Kettle St.
126.9 Turn left on Second Ave.
127.5 Turn right on 7th St., crossing bridge over P. R. R.
128.1 Turn left on 11th Ave. to
128.5 12th St. Logan House, ALTOONA.

HARRISBURG TO PHILADELPHIA
VIA READING
Route 47

.0 Market Square, HARRISBURG.
Go east on Market St.
1.2 Turn right on 17th St.
5.0 Turn right under 2 R. Rs. and bear left.
10.0 PAXTANG.
10.4 Take left fork leaving trolley.
11.4 Cross R. R. to Toll Gate ($1.02. Get ticket

with coupon for each gate.)

12.4 Cross R. R. at Station.

13.4 HERSHEY.

15.5 Toll Gate.

16.0 HUMMELSTOWN.

Toll Gate.

20.1 ANNVILLE.

21.0 Toll Gate.

22.2 Toll Gate.

24.2 Toll Gate.

25.8 LEBANON.

27.4 Toll Gate.

27.8 Pass road on right.

28.0 Cross R. R., AVON.

28.8 Toll Gate.

29.0 Pass road on left.

29.9 Toll Gate.

31.1 Pass cross roads.

32.0 Toll Gate.

32.5 MYERSTOWN.

33.6 Toll Gate.

34.8 Pass road on left.

36.7 STOUCHSBURG.

37.7 Toll Gate, and road on right.

39.5 WOMELSDORF.

40.7 Toll Gate.

42.4 ROBESONIA.

42.8 Toll Gate.

45.1 Toll Gate.

45.4 WERNERSVILLE.

49.2 SINKING SPRING.

Cross bridge over Schuykill River and direct on Penn St. to

54.1 Penn Square, READING.

Mansion House.

Reading Automobile Co., 5th and Cherry Sts.

Turn right from Penn St. on Perkiomen Ave.

63.6 BAUMSTOWN.

Turn right, cross R. R. at Station and bear left.

66.6 DOUGLASSVILLE.

71.3 Direct on High St. through POTTSTOWN.

74.3 SANATOGA P. O.

78.3 LIMERICK.

81.7 TRAPPE.

83.0 COLLEGEVILLE.

Cross R. R. and bridge over Perkiomen Creek.

86.3 (Fine View) EAGLEVILLE.

87.4 TROOPER P. O.

87.9 TROOPER.

88.6 JEFFERSONVILLE.

90.7 Cross R. R. at Station.

91.0	Direct with trolley through	NORRISTOWN.
94.5	Cross trolley,	HARMONVILLE.
96.5	With trolley, passing Fountain Inn Hotel.	
96.9		BARREN HILL.
		ROXBORO.
102.3	At foot of hill turn right,	WISSAHICKON.
	Turn left on East River Drive to	FAIRMONT PARK.
107.0	Leave Park and follow Pennsylvania Ave.	
107.5	Turn left on Spring Garden St.	
108.0	Turn right on N. Broad St.	
108.5	Penn Square,	PHILADELPHIA.

FOR MAP SEE ROUTE 1.

PHILADELPHIA TO HARRISBURG

VIA READING

Route 47A

.0	Penn Square,	PHILADELPHIA.
	Go north on N. Broad St.	
0.5	Turn left on Spring Garden St. at Baldwin Locomotive Works.	
1.0	Bear right on Pennsylvania Ave.	
1.5	Enter Fairmont Park and follow East River Drive.	
6.2	After passing small lake bear right,	WISSAHICKON.
	Turn left with trolley and take right fork up hill.	
	Ridge Ave., crossing R. R.,	ROXBORO.
11.6		BARREN HILL.
11.9	Pass Fountain Inn Hotel and continue direct, leaving trolley.	
14.0	Cross trolley,	HARMONVILLE.
17.5	Direct with trolley through	NORRISTOWN.
17.8	Cross R. R. at Station.	
19.9		JEFFERSONVILLE.
20.6		TROOPER.
21.1		TROOPER P. O.
22.2	(Fine view)	EAGLEVILLE.
	Cross bridge over Perkiomen Creek and keep direct with trolley at hotel, crossing R. R.	
25.5		COLLEGEVILLE.
26.8		TRAPPE.
30.2		LIMERICK.
34.2		SANATOGA P. O.
37.2	Direct on High St. through	POTTSTOWN.
41.9		DOUGLASSVILLE.
	Bear right, crossing R. R. at station and take first road to left.	
44.9		BAUMSTOWN.
	From Perkiomen Ave. turn left on Penn St. to	
54.4	Penn Square,	READING.
	Mansion House.	
	Reading Automobile Co., Fifth and Cherry Sts.	

Direct on Penn St., crossing bridge over Schuykill River.

59.3 SINKING SPRING.

63.1 WERNERSVILLE.

63.4 Toll Gate ($1.02. Ticket with coupon for each gate.)

65.7 Toll Gate.

66.1 ROBESONIA.

67.8 Toll Gate,

69.0 WOMELSDORF.

70.8 Pass road on left. Toll Gate.

71.8 STOUCHSBURG.

73.7 Pass road on right.

74.9 Toll Gate.

76.0 MYERSTOWN.

76.5 Toll Gate.

77.4 Pass cross roads.

78.6 Toll Gate.

79.5 Pass road on right.

79.7 Toll Gate.

80.5 Cross R. R., AVON.

80.7 Pass road on left.

81.1 Toll Gate.

82.7 LEBANON.

84.3 Toll Gate.

86.3 Toll Gate.

87.5 Toll Gate.

88.4 ANNVILLE

Toll Gate.

92.5 HUMMELSTOWN.

93.0 Toll Gate.

95.1 HERSHEY.

96.1 Cross R. R. at station.

97.1 Toll Gate, then cross R. R.

98.1 Bear right with trolley.

98.5 PAXTANG.

103.5 Turn right under 2 R. Rs.

107.3 Turn left from 17th St.

108.5 Market Square, HARRISBURG.

HARRISBURG TO PHILADELPHIA

VIA LANCASTER

Route 48

.0 The Square, HARRISBURG.

Go east for two squares on Market St.

0.1 Turn right on E. Fourth St. to bridge over P. R. R.

0.5 Half way across bridge, bear right down grade, turning right on Cameron Ave., which becomes N. Front St.

3.8 With trolley through STEELTON.

6.5 HIGH SPIRE.

9.8 Leave trolley.
10.0 MIDDLETOWN.
10.8 Cross R. R. and two bridges.
11.5 Take right fork with poles. (Left to Manheim.)
15.9 Cross R. R.
18.0 ELIZABETHTOWN.
19.0 Direct, leaving trolley.
19.8 (33c.) Toll Gate.
20.4 Pass under R. R., and turn left.
20.5 Bear left.
22.7 Bear left under R. R., then right.
24.0 Toll Gate.
24.3 Cross R. R.
24.5 MOUNT JOY.
25.7 Toll Gate.
28.1 Bear right over stone bridge, then left.
28.3 Toll Gate.
28.8 Bear right over bridge, then left.
29.0 SALUNGA.
29.4 Toll Gate.
29.8 Cross R. R. LANDISVILLE.
30.8 Toll Gate.
31.6 BAMFORD P. O.
33.6 Toll Gate. McGOVERNVILLE.
35.3 Under R. R.
35.5 Toll Gate.
36.5 Cross R. R.
36.6 Cross R. R.

From Harrisburg Pike, bear right on Prince St. for 5 squares.

37.4 Turn left on W. King St. at Stevens House to
37.5 The Square, LANCASTER.

FOR MAP SEE ROUTE 1.

Continue direct on E. King St.
38.1 End of pavement.
39.2 Cross Witmer's Bridge to Toll Gate, (5c), and bear right. (Left to Bird-in-Hand.)
42.4 (5c) Toll Gate.
46.0 (5c) Toll Gate, SAUDERSBURG.
47.5 PARADISE.
48.0 (3c) Toll Gate.
48.1 Bear left over R. R.
48.2 LEAMAN PLACE.
48.7 (5c) Toll Gate.
50.0 VINTAGE.
50.8 KINZER.
51.5 Bleak House.
53.1 Pass GAP on right.
55.3 MOUNT VERNON.
59.9 Pass road on right to Parkesburg, 2 mi.
60.3 SADSBURYVILLE.
63.5 Cross bridge over P. R. R.
64.1 COATESVILLE.

65.5 Borough limits.
65.6 Bear left and cross bridge over P. R. R.
67.9 Thornsdale Station.
70.0 Borough limits.
70.3 R. R. Station, DOWNINGTOWN.
70.7 Cross bridge.
71.6 Borough limits.
74.2 WHITFORD P. O.
77.7 GLEN LOCH.
80.7 Cross R. R.
81.0 Turn right under R. R. and then left.
82.2 Turn right under P. R. R. at GREEN TREE Station, and turn left, passing Duffwyn Manor Hotel on right.
83.3 PAOLI.
83.6 (Get ticket with coupons.) Toll Gate No. 9.
42c for 2-passenger car.
70c for 5-passenger car.
93c for 7-passenger car.
84.5 Turn left under R. R. and turn right at station.
85.5 Turn right over R. R. and turn left.
85.8 BERWYN.
86.8 Turn left under R. R. and turn right.
87.6 Turn right under R. R., then turn left.
87.8 Toll Gate No. 8.
88.8 WAYNE.
89.7 Toll Gate No. 7.
91.4 Toll Gate No. 6.
92.3 Toll Gate No. 5.
92.5 BRYN MAWR.
93.2 Toll Gate No. 4.
94.6 ARDMORE.
95.1 Toll Gate No. 3.
97.1 (Surrender ticket.) Toll Gate No. 2.
97.8 Pass under R. R.
98.3 Pass under R. R. and turn left to Lancaster Ave.
100.7 At No. 3900, turn left on Spring Garden Ave.
102.7 Turn right on N. Broad St.
103.2 Penn Square, PHILADELPHIA.

FOR MAP SEE ROUTE 1.

OR—Turn right from Lancaster Ave. on 34th St. for 2 squares, turn left on Chestnut St. to Broad St., turn left one square to Penn Square.

NOTE—The direct route is to continue on Lancaster Ave. to end, turning left on Market St. to Square, but this is very rough.

PHILADELPHIA TO HARRISBURG

VIA LANCASTER

Route 48A

.0 Penn Square, PHILADELPHIA.

The direct route, which should be avoided, rough pavement, is west on Market St. Bear right on Lancaster Ave. to the Lancaster Pike. The preferable routes are:

Go north on N. Broad St.

0.5 Turn left on Spring Garden Ave.

1.4 Bear left with trolley, crossing bridge.

2.5 Turn right on Lancaster Ave. at No. 3900.

4.9 Bear right under R. R.

5.4 Under R. R. to Lancaster Pike.

OR—Go south on South Broad St. for 2 squares, At Bellevue-Stratford Hotel turn right on Walnut St. Turn right for 2 squares on 32nd St. to Market where bear left with trolley on Lancaster Ave. as above to

6.1 Toll Gate No. 2, OVERBROOK.

Pay to Gate No. 9. (Get ticket with coupon for each gate.)

2-passenger car 42c.
5-passenger car 70c.
7-passenger car 93c.

8.1 Toll Gate No. 3.

8.6 ARDMORE.

10.0 Toll Gate No. 4.

10.7 BRYN MAWR.

10.9 Toll Gate No. 5.

11.8 Toll Gate No. 6.

13.5 Toll Gate No. 7.

14.4 WAYNE.

15.4 Toll Gate No. 8.

16.1 Turn right under P. R. R. and turn left.

17.2 Turn left under P. R. R. and turn right.

17.4 BERWYN.

17.7 At sign, "To Lancaster Pike," turn right over R. R. and turn left.

18.7 Turn left under R. R. and turn right at Daylesford Station.

19.6 Toll Gate No. 9. (Surrender ticket.)

19.9 PAOLI.

Pass Duffwyn Manor Hotel on left and

21.0 Turn right under R. R. at GREEN TREE STATION.

Immediately turn left on rough road.

22.2 Turn right under R. R. and turn left.

22.5 Bear left and cross R. R.

25.5 Pass Glen Loch Station on left.

29.0 WHITFORD P. O.

31.6 Borough limit. DOWNINGTOWN.

32.5 Cross bridge.
32.6 Pass Honey Brook Road to right.
32.9 Downingtown R. R. Station.
33.2 Borough limits.
35.3 THORNDALE STATION.
37.6 Cross bridge over P. R. R. and turn right.
37.7 Borough limits, Coatesville.
39.1 R. R. Station, COATESVILLE.
39.7 Cross bridge over P. R. R.
42.9 SADSBURYVILLE.
43.3 Pass road on left to Parkesburg, 2 mi.
47.9 MOUNT VERNON.
50.1 Pass GAP on left.
51.7 Bleak House.
52.4 KINZER.
53.2 VINTAGE.
54.5 Toll Gate (5c)
55.0 LEAMAN PLACE.
55.1 Bear left over R. R.
55.2 Toll Gate (3c)
55.7 PARADISE.
57.2 Toll Gate (5c) SOUDERSBURG.
60.8 Toll Gate (5c)
63.7 Pass road on right to Bird-in-Hand.
63.8 Toll Gate (5c)
Cross Witmer's Bridge over Conestoga Creek.
65.1 Pavement begins E. King St.
65.7 The Square, LANCASTER.

FOR MAP SEE ROUTE 1.

Direct for two squares.
65.8 At Stevens House on left, turn right on N. Prince St. for 5 squares.
Bear left on Harrisburg Pike.
66.6 Cross R. R.
66.7 Cross R. R.
67.7 (33c) Toll Gate.
67.9 Pass under R. R.
69.6 Toll Gate. McGOVERNVILLE.
71.6 BAMFORD P. O.
72.4 Toll Gate.
73.4 Cross R. R. LANDISVILLE.
73.8 Toll Gate.
74.2 SALUNGA.
74.4 Bear right over bridge, then left.
74.9 Toll Gate.
75.1 Bear right over stone bridge, then left.
77.5 Toll Gate.
78.7 MOUNT JOY.
78.9 Cross R. R.
79.2 Toll Gate.
80.5 Bear left under R. R., then right.
82.7 Bear right. RHEEMS.

82.8 Bear right under R. R.
83.4 Toll Gate.
85.2 ELIZABETHTOWN.
87.3 Cross R. R.
91.7 Pass road on right to Manheim.
92.4 Cross two bridges and R. R.
93.2 MIDDLETOWN.
96.7 HIGH SPIRE.
99.4 With trolley, through STEELTON.
N. Front St. becomes Cameron Ave.
102.7 Turn left and cross bridge over P. R. R. to Fourth St.
103.0 Turn left on Market St. for two squares to
103.2 The Square, HARRISBURG.

HARRISBURG TO COLUMBIA

VIA MARIETTA

Route 49

(Contributed by Motor Club of Harrisburg)

.0 HARRISBURG.
Follow Route 40 to
24.5 MOUNT JOY.
Turn right with Washington House on left and cross iron bridge and trolley.
24.7 Turn right.
24.8 (10c to Marietta. Get ticket.) Toll Gate.
26.0 Pass cross roads.
26.7 Pass road on left.
27.1 Cross stone bridge.
27.3 (Surrender ticket.) Toll Gate.
27.7 Take left fork with telegraph poles.
28.6 Cross trolley and turn left on the first street, Bottling Works on right, MARIETTA.
29.0 Bear right and cross R. R.
29.4 Cross R. R.
29.6 (8c. Get ticket.) Toll Gate.
Cross two covered bridges over Conestoga Creek.
29.7 Cross R. R. and up hill, CHICKIES ROCKS.
30.1 Cross R. R.
30.6 Pass brick School House on left.
31.0 Pass Cemetery on left.
31.5 Bear right. (Surrender ticket) at Toll Gate.
31.8 Turn left (Silk Mill on right) on N. Third St. for 2 squares.
32.0 Turn right (School House on right) on Poplar St. for 1 sq.
32.1 Turn left, meeting trolley, on N. Second St. for 1 square.
32.2 Bridge St., COLUMBIA.
Continue direct for Lancaster.

For the West, turn right on Bridge St. for 2 squares to R. R. crossing and
32.4 Bridge over Susquehanna River.

COLUMBIA TO HARRISBURG

VIA MARIETTA

Route 49A

.0	Bridge St. (two squares from river),	COLUMBIA.
	Follow N. Second St., with trolley, for one square.	
0.1	Turn right on Poplar St. for one square, leaving trolley.	
0.2	Turn left (School House on left) on N. 3rd St. for 2 squares.	
0.4	Turn right at Silk Mill.	
0.7	Bear left (Toll, 8c. Get ticket) at	Toll Gate.
1.2	Pass Cemetery on right.	
1.6	Pass brick School House on right.	
2.1	Cross R. R.	
2.5	Cross R. R.	CHICKIES ROCKS.
	Cross two covered bridges over Conestoga Creek.	
2.6	(Surrender ticket.)	Toll Gate.
2.8	Cross R. R.	
3.2	Cross R. R. and bear left.	
3.6	Turn left at Bottling Works and cross trolley,	MARIETTA.
4.5	Pass road on left.	
4.9	(Toll 10c. Get ticket.)	Toll Gate.
5.1	Cross stone bridge.	
5.5	Pass road on right.	
6.2	Pass cross roads.	
7.4	(Surrender ticket.)	Toll Gate.
7.5	Turn left.	
	Cross trolley and iron bridge and	
7.7	Turn left at Washington House,	MOUNT JOY.
7.9	Cross R. R.	
8.2		Toll Gate.
9.5	Bear left, under R. R., then right.	
11.7	Bear right.	RHEEMS.
11.8	Bear right under R. R.	
12.4		Toll Gate.
14.2		ELIZABETHTOWN.
16.3	Cross R. R.	
20.7	Pass road on right to Manheim.	
21.4	Cross R. R. and two bridges.	
22.2		MIDDLETOWN.
25.7		HIGH SPIRE.
28.4	With trolley, through	STEELTON.
	North Front St. becoming Cameron Ave.	
31.7	Turn left and cross bridge over P. R. R. to Fourth St.	
32.0	Turn left on Market St. to	
32.2	The Square,	HARRISBURG.

HARRISBURG TO GETTYSBURG

Route 50

(Contributed by Motor Club of Harrisburg)

.0	The Square,	HARRISBURG.
	Follow Market St. to the Susquehanna River.	
0.2	Cross bridge. Toll 10c for car and driver. Additional passenger, 2c each.	
1.0	Turn left under R. R.	
1.3	Direct, passing bridge to left.	
1.8		WHITE HILL.
2.4		CAMP HILL.
3.6	Turn left with trolley for one square and turn right.	
5.2	Pass State Road to left.	
7.4	Cross R. R.	MECHANICSBURG.
8.3	Turn left on York St. at Colonial Hotel.	
8.7	Direct on Shepherdstown Road.	
10.1	Direct up hill.	
11.1	Turn right. (Hotel on left.)	SHEPHERDSTOWN.
12.4	Pass road on right.	
13.4	Cross covered bridge and turn left under R. R.	
16.2		DILLSBURG.
16.5	Bear right, then left on Baltimore St. at Central Hotel.	
16.6	Turn right.	
16.7	Turn left and take right fork.	
19.9	Take right fork. (Brick house on right.)	
23.4	Cross bridge.	
25.1	Take right fork.	
25.4	Turn left on Main St.,	YORK SPRINGS.
25.5	Turn right up hill at York Springs Hotel.	
27.7	Cross covered bridge.	
30.0	Cross R. R.	HEIDLERSBURG.
31.2	Cross stone, then wood bridge.	
36.2	Cross covered bridge.	
38.5	Cross covered bridge.	
39.1	Bear right on Lincoln Ave. for 2 squares.	
39.2	Turn left at Ackman Monument on Carlisle St.	
39.6	Cross R. R.	
39.8	The Square,	GETTYSBURG.

GETTYSBURG TO HARRISBURG

Route 50A

.0	The Square,	GETTYSBURG.
0.2	Cross R. R.	
	Go north on Carlisle St.	
0.6	Turn right at Ackman Monument, on Lincoln Ave.	
0.7	Bear left on Harrisburg Road.	
1.3	Cross covered bridge.	

3.6 Cross covered bridge.
8.6 Cross covered, then stone bridge.
9.8 Cross R. R. HEIDLERSBURG.
12.1 Cross covered bridge.
14.3 Turn left on Main St. at York Springs Hotel.
14.4 Turn right, YORK SPRINGS.
14.7 Pass road on right.
16.4 Cross bridge.
19.9 Pass road on right.
23.1 Pass road on right, then turn right.
23.2 Turn left.
23.3 Bear right, then left at Central Hottel.
23.6 DILLSBURG.
26.4 Turn right under R. R. and cross covered bridge.
27.4 Pass road on left.
28.7 Turn left. (Hotel on right.) SHEPHERDSTOWN.
31.5 Turn right at Colonial Hotel.
32.4 Cross R. R. MECHANICSBURG.
34.6 Pass State Road on right.
36.1 Turn left with trolley for one square and turn right.
37.4 CAMP HILL.
38.0 WHITE HILL.
38.8 Turn right under R. R.
39.0 Cross bridge over Susquehanna River. Toll 10c.
Direct on Market St. to
39.8 The Square, HARRISBURG.

HARRISBURG TO YORK

Route 51

(Contributed by the Motor Club of Harrisburg)

.0 The Square, HARRISBURG.
Follow Market St. to Susquehanna River.
0.2 Cross bridge. Toll 10c for car and driver, additional passengers 2c each.
1.0 Turn left under R. R.
1.3 Turn left over bridge with trolley through RIVERTON.
1.8 Cross bridge over R. R.
3.0 Through NEW CUMBERLAND.
3.7 Cross bridge over Yellow Breeches Creek, and continue direct.
4.6 Turn sharp right on Cherry Lane.
5.4 Pass cross roads.
5.9 Bear left up hill.
7.4 Pass cross roads.
8.5 Bear right at old mill, then left with wires.
9.3 Pass road on left.
10.1 Pass cross roads.
12.2 NEWBERRYTOWN.
12.4 Take right fork.
13.2 Pass cross roads.

15.0 Cross bridge over Conewago Creek and up hill.
15.6 Pass Strinestown Cemetery on right.
16.0 Pass road on left.
16.6 Pass road on left.
18.1 Cross stone bridge.
18.6 Turn left.
18.8 Turn sharp left around church.
19.6 Cross covered bridge.
19.8 Bear left.
20.4 Take right fork. Sign, Manchester, 1¼ mi.
21.6 Take left fork.
22.0 Bear right around Hotel and follow trolley, MANCHESTER.
23.8 Cross R. R.
24.2 Toll Gate (3c.)
24.3 Cross bridge over R. R.
27.3 Toll Gate (5c.) NORTH YORK.
28.3 Cross bridge and R. R.
28.4 Cross R. R.
28.7 The Square, YORK.

YORK TO HARRISBURG

Route 51A

.0 The Square, YORK.

Go north, passing Pullman Motor Car Co.'s factory on left.

0.3 Cross R. R.
0.4 Cross R. R. and bridge.
1.4 Toll Gate (5c.) NORTH YORK.
4.4 Cross bridge over R. R.
4.5 Toll Gate (3c.)
4.9 Cross R. R.
6.7 Bear left around Hotel, MANCHESTER.
7.1 Pass road on left.
8.3 Pass road on right.
8.9 Bear right.
9.1 Cross covered bridge.
9.9 Turn right around church.
10.1 Turn right.
10.6 Cross stone bridge.
12.1 Pass road on right.
12.7 Pass road on right.
13.1 Pass Strinestown Cemetery on left.
13.7 Cross bridge over creek.
15.5 Pass cross roads.
16.3 Pass road on right.
16.5 NEWBERRYTOWN.
18.6 Pass cross roads.
19.4 Pass road on right.
20.1 Bear right, then left, at old mill.
21.3 Pass cross roads.

22.8 Bear right.
23.3 Pass cross roads.
24.1 Turn left.
25.0 Cross bridge.
25.7 NEW CUMBERLAND.
26.9 Cross bridge over R. R.
27.4 Turn right over bridge.
27.6 Turn right under R. R. and cross bridge over Susquehanna River, (Toll 10c for car and driver. Additional passengers 2c each.)
28.5 Direct on Market St. to
28.7 The Square, HARRISBURG.

ROADS SOUTH FROM PITTSBURGH

EAST LIBERTY TO ELIZABETH

SHORT ROUTE

Route 101

This route is 4 miles shorter than via S. 18th St. and Carrick, but it should be avoided in wet weather.

.0 Penn and Highland Aves., EAST LIBERTY.
Go east on Penn Ave.
0.2 Turn right on Shady Ave.
0.7 Cross Fifth Ave.
2.2 Bear right with Shady Ave.
2.7 Turn right at dead end on Monitor St.
2.9 Turn left on William Pitt Boulevard.
3.3 Bear right down hill with trolley on Saline St.
Cross "Brown" bridge over Monongahela River. (10c.)
4.5 Turn right at end of bridge, then left on Amity St. and cross two R. Rs.
4.9 Cross Eighth Ave., HOMESTEAD.
5.2 Turn right with trolley on Twelfth St. for 1 square, then left with trolley on West St.
5.6 Township line. Macadam begins "Homestead-Duquesne" Road.
5.9 Turn left, passing road on right, then right with macadam. Cemetery on right.
6.1 Turn left with macadam, leaving trolley. Down hill. Dangerous curves.
6.4 Pass road on left.
7.0 Pass two roads on left. Franklin School.
7.7 Take left fork with macadam.
7.8 Pass cross roads. (Left to Kennywood Park, 2½ mi.)
8.1 Take right fork with macadam. Bellwood School.
8.4 Turn right, leaving macadam which bears left to Duquesne. Thompson Run School.
9.3 Bear left, passing road on right to Hays, 1 mi.
9.5 Turn left under R. R. and immediately left, then right up hill on cinder road.
10.1 Bear left, passing road on right to the Elizabeth Road, 3 mi.
10.2 Bear right down hill, passing road on left to Duquesne, 3½ mi.
10.6 Turn left with trolley, passing Cemetery on right.
10.8 Bear right, leaving trolley.
10.9 Take right fork, very narrow, ravine on left. (Left to Dravosburg.)
11.3 Turn left under R. R. at dead end, and turn right on macadam road, Monongahela River on left.
11.5 Pass road on right and under siding.
11.7 Pass cross roads and under R. R.
12.0 Turn right under R. R., then left, passing road on right to New England School. Then cross bridge over Pine Run and pass road on right to Gill Hall, 6 mi., Finleyville, 11 mi.

13.2	Pass road on right,	COAL VALLEY. HAWKINS P. O.
	Through	MENDELSOHN.
14.0	Pass road on right,	WILSON.
14.4	Cross iron bridge over Peters Creek.	
15.0		BLAIR.
15.1	Brick begins.	
15.4	Pass road on right Carrick,	CLAIRTON.
	Brick ends. Macadam begins.	
16.2	Cross R. R. Dangerous.	
16.7	Macadam ends. Brick begins,	WEST ELIZABETH.
16.9	Turn right, then left, then left and cross bridge over Monongahela River. (15c.)	
17.2	Cross R. R. to Main St.,	ELIZABETH.

ELIZABETH TO EAST LIBERTY

SHORT ROUTE

Route 101A

0.		ELIZABETH.
	Cross bridge over Monongahela River (15c.) to	WEST ELIZABETH.
0.3	Turn right, then right, then left.	
0.5	Borough line. Brick ends. Macadam begins.	
1.0	Cross R. R. Dangerous.	
1.8	Macadam ends. Brick begins. Pass road on left to Carrick,	CLAIRTON.
2.1	Brick ends.	
2.2		BLAIR.
2.8	Cross iron bridge over Peters Creek.	
3.2	Pass road on left,	WILSON.
	Through	MENDELSOHN. HAWKINS P. O.
4.0	Pass road on left,	COAL VALLEY.
5.1	Pass road on left to Gill Hall, 6 mi.; Finleyville, 11 mi.; cross bridge over Pine Run, turn right, passing road on left to New England School, and turn left under R. R.	
5.5	Under R. R. and pass cross roads.	
5.7	Under siding and pass road on left.	
5.9	Cross culvert and turn left under R. R., then turn right.	
6.3	Pass road on right to Dravosburg.	
6.4	Bear left with trolley.	
6.6	Pass Cemetery on left and turn right, leaving trolley.	
7.0	Bear left, passing road on right to Duquesne, 3½ mi.	
7.1	Bear right, passing road on left to Elizabeth Road, 3 mi.	
7.7	Turn left at R. R., then right under R. R. and then sharp right, parallel to it.	
7.9	Pass road on left to Hays, 1 mi.	
8.8	Turn left on macadam at Thompson Run School.	

9.1 Pass road on right, Bellwood School.
9.4 Pass cross roads. (Right to Kennywood Park, 2½ mi.)
9.5 Pass road on left.
10.2 Pass two roads on right, Franklin School.
10.8 Pass road on right.
11.1 Turn right with trolley.
11.3 Turn left, Cemetery on left, then right, passing road on left.
11.6 Borough line. Macadam ends. Brick begins. West St.
11.9 Turn right with trolley on Twelfth St. for one square, then left with trolley down Amity St.
12.3 Cross Eighth Ave., HOMESTEAD.
Cross two R. Rs.
12.6 At end, turn right for one square, then left and cross "Browns Bridge" over Monongahela River. (10c.)
Direct up hill with trolley.
13.9 Turn left on William Pitt Boulevard.
14.3 Turn right on Monitor St.
14.5 Turn left on Shady Ave.
15.0 Bear left with Shady Ave.
16.5 Cross Fifth Ave.
17.0 At end, turn left on Penn Ave. to
17.2 Penn and Highland Aves., EAST LIBERTY.

PITTSBURGH TO UNIONTOWN

VIA ELIZABETH AND FAYETTE CITY

Route 102

.0 Liberty and Federal (formerly 6th) Sts., PITTSBURGH.
Go west on Liberty St. and turn left on Fifth Ave.
0.2 Turn right on Wood St. to Monongahela River.
0.5 Turn left on Water St.
0.6 Turn right and cross Smithfield St. Bridge.
1.0 Turn left on Carson St.
1.1 Bear right up Brownsville Ave.
2.3 Turn 90° left on Arlington Ave.
2.7 Turn right on Brownsville Road through CARRICK.

NOTE—If start is made from

.0 Penn and Highland Aves., EAST LIBERTY.
Follow S. Highland Ave. to end.
0.6 Turn right on Fifth Ave.
2.3 Turn left on Grant Boulevard, passing Schenley Hotel on right.
2.4 Turn right on Forbes St. to foot of hill.
3.6 Turn left on Brady St. and cross S. 22nd St. Bridge over Monongahela River. Bear right and follow S. 22nd St. under R. R. to blind end.

4.5 Turn right on Josephine St. to end.
4.7 Turn sharp left up S. 18th St. with trolley.
5.7 Direct on Brownsville Road, passing Arlington Ave. on right (City line) through Borough of CARRICK.

This is the point 2.7 mi. above. So add three miles to following records when this route is taken.

See also the Short Cut from East Liberty via Homestead, saving 4 miles Route 101.

3.7 Pass Nobles Lone on right (the road to Library.)
5.6 Borough line. Brick ends. Macadam begins.
7.1 Turn left at Zion's Lutheran Church, brick, on "Miller's Grove and Clairton" Road, macadam.
8.4 (OPTION P. O.) MILLER'S GROVE.
8.5 Turn left, cross bridge over R. R., and turn right.
8.9 Under R. R.
9.0 Pass road on right to Curry, 2 mi.; Library, 6 mi.
9.1 Pass road on left to Dravosburg, 4 mi.; McKeesport, 5 mi.
9.6 Pass road on right to Bruce School, 1 mi.
10.5 Pass road on right.
10.6 Pass road on left to Coal Valley.
11.5 Pass cross roads.
13.7 Pass cross roads and cross bridge, Large.
13.9 Cross R. R. bridge over Peter's Creek and R. R.
14.1 Bear left with macadam.
15.5 Cross bridge.
15.6 Turn right on brick pavement, meeting trolley.
16.4 Turn right at fool of hill to macadam. CLAIRTON.
17.2 Cross R. R. Dangerous.
17.7 Macadam ends. Brick begins. Borough line, WEST ELIZABETH.
17.9 Turn right, then left, then left and cross bridge over Monongahela River. (Toll 15c.)
18.2 Cross R. R. and turn left. ELIZABETH.
18.3 Turn right at bank, to macadam road.
18.6 Pass Borough line.
10.0 Pass "Roberts Hollow-Boston Road," macadam, on left.
20.0 Take left fork (both macadam) and cross bridge. HILLDALE.
20.9 Pass road on left, Round Hill Church.
21.3 Direct up hill (rough) leaving macadam.
21.6 Pass road on right.
22.2 Pass road on right.
22.4 Pass road on right.
22.6 Pass cross roads, brick house on right. (Right to Monongahela, 6 mi.; Left to West Newton, 5 mi.)
23.1 Pass road on right.
23.3 Allegheny-Westmoreland County line.
23.9 Pass cross roads.

24.3 Take right fork with telephone poles. (Left to Perryopolis. See Route 103.)

NOTE—To avoid very rough road and steep hill at Fell Church, 1.1 mi. longer than the direct road, but a better road.

24.3 Take left fork.
24.8 Pass road on left.
25.1 Pass road on left to Suterville, 6 mi.
25.2 Pass road on right to Webster, 2 mi.
25.3 Take right fork. (Sign, Perryopolis, 10 mi.)
25.8 Pass road on right.
25.9 Pass road and house on left.
26.2 Pass road on left to W. Newton.
26.4 Pass road on left. Sign, Uniontown, 22 mi. (See Route 103 to Uniontown.)
27.0 Pass road on left.
27.2 Turn right. (Left to Banning, 4 mi.; Perryopolis, 7 mi.)
27.4 Turn left at cross roads (derrick.)
This is point given as 26.3 mi. in direct route.

25.2 Pass cross roads. (R. to Webster, 1 mi.) Fells Church.
25.8 End of rough road.
26.0 Pass road on right.
26.3 Pass cross roads. Derrick on left. (Right to Webster, 2 mi.; Left to West Newton, 4 mi.)
27.1 Bear right on macadam at dead end.
27.2 Pass cross roads. (Right to Webster, 2 mi.; Left to Perryopolis, 7 mi.)
28.4 Take left fork.
28.8 Direct at cross roads. Sign, Fayette City, 2½ mi. (Right to Belle Vernon, 2 mi.; Left to Smithton, 5 mi.)
29.5 Westmoreland-Fayette County line.

NOTE—In wet weather a short stretch of clay road can be avoided by turning right here,

29.4 Cross bridge and R. R.
29.8 Meet trolley, brick pavement, and turn left on first paved street. (Direct, "Broad Ave." into Belle Vernon.)
30.0 Macadam begins, brick ends.
30.9 Bear right, passing road on left. This being the point 29.8 mi. below. Add 1.1 mi. to following records if this route is followed.

29.8 Direct on macadam. (Right into Belle Vernon.)
30.3 Pass road on left.
31.1 Pass road on right.
31.4 Cross R. R., end of macadam.

31.5 Bear right on Fording St., then left on Main St.
31.6 FAYETTE CITY.
31.7 End of brick pavement.
32.2 Turn left from river up Little Redstone Creek.
32.3 Pass under coal tipple.
32.9 Turn right and cross bridge.
33.8 Take right fork. Macadam begins 1911.
34.1 Bear left, passing road on right to Troytown.
34.9 Pass cross roads. (Right to California, 3 mi.; Left to Connellsville, 16 mi. Macadam ends. Kenneth.
35.6 Pass road on left.
35.8 Pass road on right.
36.3 Pass road on right, to Coal Center, 2 mi.
36.5 Pass road on right.
37.6 Pass road on left.
37.7 Pass under R. R. (R. R. on left, River on right.)
37.8 Cross iron bridge over Redstone Creek.
37.9 Pass under R. R.
38.2 Cross R. R.
38.4 Turn sharp left up hill with trolley on brick pavement.
BROWNSVILLE.
38.8 Bear right to National Pike.
39.0 Macadam begins.
39.9 Pass road on right, to Masontown, 12 mi.
40.1 Macadam ends 1911.
41.8 Pass road on left, then one on right.
42.7 BRIER HILL.
43.3 Pass road on right.
45.1 Pass cross roads, macadam on L. for 1½ mi., Searights.
47.4 Pass road on right to New Salem, 5½ mi.
49.3 Pass cross roads.
49.4 Brick pavement begins.
50.5 Bear left with trolley on Main St.
50.6 Pass Hotel Titlow on left.
50.8 Court House, UNIONTOWN.

FOR MAP SEE ROUTE 14

UNIONTOWN TO PITTSBURGH
VIA FAYETTE CITY AND ELIZABETH
Route 102A

.0 Court House, UNIONTOWN.
Go west on Main St.,
0.2 Pass Hotel Titlow on right.
0.3 Bear right.
1.4 Brick ends.
1.5 Pass cross roads.
3.4 Pass road on left to New Salem, 5½ mi.
5.7 Pass cross roads. (Macadam on right), Searights.
7.5 Pass road on left.
8.1 BRIER HILL.

9.0 Pass road on left, then one on right.
10.7 Macadam begins 1911.
10.9 Pass road on left to Masontown, 12 mi.
11.8 Macadam ends. Brick begins.
12.0 Bear left.
12.4 Turn sharp right on dirt road, BROWNSVILLE.
12.6 Cross R. R. River on left.
12.9 Under R. R. and cross iron bridge over Redstone Creek.
13.1 Under R. R.
13.2 Pass road on right.
14.3 Pass road on left.
14.5 Pass road on left to Coal Center, 2 mi.
15.0 Pass road on left.
15.2 Pass road on right.
15.9 Pass cross roads. (Right to Connellsville, 16 mi.; Left to California, 3 mi.) Kenneth.
16.7 Bear left, passing road on left to Troytown.
17.0 Pass road on right. Macadam ends 1911.
17.8 Cross bridge and turn left.
18.5 Under coal tipple.
18.6 Turn right.
19.1 Brick begins 1911.
19.2 FAYETTE CITY.
19.3 Turn right on Fording St., then bear left.
19.4 Cross R. R. Macadam begins.
19.7 Take right fork.
20.5 Pass road on right.
21.0 Bear right on clay road. Macadam continues on into Belle Vernon.

NOTE—In wet weather it is well to follow macadam, turning right at trolley and meeting direct road at 22.0 mi., in which case add 1.1 mi. to distances that follow.

21.3 Fayette-Westmoreland County line.
22.0 Pass cross roads. (Right to Smithton, 5 mi.; Left to Belle Vernon, 2 mi.)
22.4 Pass road on left.
23.6 Pass cross roads. (Right to Perryopolis, 7 mi.; Left to Webster, 2 mi.)
23.7 Bear left.
24.5 Pass cross roads, derrick on right. (Right to West Newton, 4 mi.; Left to Webster, 2 mi.)

NOTE—A rough stretch of road past Fells Church can be avoided by turning right, here. It adds 1.1 mi. to distances, but is a better road.

24.5 Turn right at cross roads.
24.7 Turn left. (Right to Banning, 4 mi.; Perryopolis, 7 mi.)
24.9 Take left fork down hill.
25.5 Pass road on right.
25.7 Pass road on right to West Newton.

26.0 Pass road and house on right.
26.1 Pass road on left.
26.6 Pass road on right, to Perryopolis, 10 mi.
26.7 Take right fork. (Left to Webster, 2 mi.)
26.8 Pass road on right to Suterville, 6 mi.
27.1 Pass road on right.
27.6 Pass road on left. This point is 26.5 mi. in regular route.

24.8 Pass road on left.
25.0 Rough road begins.
25.6 Pass cross roads, Fells Church.
26.5 Bear left with poles, passing road on right to Perryopolis.
26.9 Pass cross roads.
27.5 Westmoreland-Allegheny County line.
27.7 Take right fork.
28.2 Pass cross roads, brick house on left. (Right to West Newton, 5 mi.; Left to Monongahela, 6 mi.)
28.4 Pass road on left.
28.6 Pass road on left.
29.2 Pass road on left.
29.5 Turn left on macadam.
29.9 Pass road on right, Round Hill Church.
30.8 Cross bridge and pass macadam road on L., HILLDALE.
31.8 Pass "Roberts Hollow-Boston" Road, macadam, on right.
32.2 Borough line.
32.5 Turn left on Main St.
32.6 Turn right and cross R. R. and bridge over Monongahela River. (15c.) ELIZABETH.
32.9 Turn right, then right, then left, WEST ELIZABETH.
33.1 Brick ends. Macadam begins.
33.6 Cross R. R. Dangerous.
34.4 Macadam ends. Turn right up hill, brick, CLAIRTON.
See Route 101A for short cut for East Liberty, saving 4 miles
35.2 Turn left at top of hill, and cross bridge to macadam.
36.7 Bear right with macadam.
36.9 Cross R. R., bridge and Peter's Creek and R. R.
37.1 Cross bridge and pass cross roads, Large.
39.3 Pass cross roads.
40.2 Pass road on right to Coal Valley.
40.3 Pass road on left.
41.2 Pass road on left to Bruce School, 1 mi.
41.7 Pass road on right to Dravosburg, 4 mi.; McKeesport, 5 mi.
41.8 Pass road on left to Curry, 2 mi.; Library, 6 mi.
41.9 Under R. R.
42.3 Turn left, cross bridge over R. R. and turn right.
42.4 (Option P. O.) MILLER'S GROVE.
43.7 Turn right at Zion's Lutheran Church on Brownsville Road.
45.2 Borough line. Macadam ends. Brick begins.
47.1 Pass Nables Lane on left, CARRICK.
48.1 Turn left on Arlington Ave. (City line.)

SEVENTY-FIVE YEARS ON WOOD STREET

PAULSON BROTHERS COMPANY

HATS AND FURS
FOR
MEN AND WOMEN

EVERYTHING FOR THE MOTORIST

Some of Our Specialties

Stromberg Carburetors
Gray & Davis Electric Lighting Outfits
Gabriel Rebound Snubbers
Tire and Tube Repairing

A STROMBERG CARBURETOR SERVICE DEPARTMENT
MAINTAINED FOR YOUR CONVENIENCE

PITTSBURGH AUTO EQUIPMENT CO.

TWO STORES

5903 BAUM STREET GRANT BOULEVARD

Bell 'Phone, 528-9 Hiland PITTSBURGH, PA.

"The Car of Caliber"—"Silent as the Foot of Time"

Mercer Mitchell

PITTSBURGH MERCER AUTOMOBILE CO.

Beatty and Mignonette Streets

Telephone, 5179 Hiland Garage Facilities

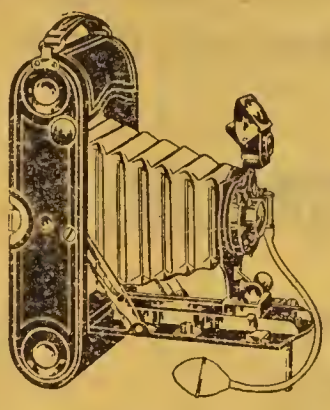

SPRINGTIME
AUTOTIME KODAKTIME

Take a Kodak with you
Fresh Films and Supplies

We Develop and Finish Promptly, and with Expert Care

W. B. HAMBLY

Established 1898 — 224 Sixth St. — Pittsburgh

ARTHUR E. KENT CO.

AUTOMOBILE
INSURANCE
THAT INSURES

SERVICE IS OUR AIM

1108 COMMONWEALTH BUILDING
PITTSBURGH, PA.

PHONE, COURT 495

THE BIG RUBBER STORE

OF PITTSBURGH

The Largest and Most Complete Stock of

EVERYTHING
THAT'S MADE OF RUBBER

Automobile Rain Clothing a Specialty

PITTSBURGH RUBBER COMPANY

933-935 LIBERTY AVENUE

NOTE—For East Liberty,

48.1 Continue direct down S. 18th St.
49.1 Turn sharp right on Josephine St.
49.3 Turn left under R. R. on S. 22nd St.
At end, bear right, and cross bridge over Monongahela River to Brady St.
50.2 Turn right on Forbes St.
51.4 Turn left on Grant Boulevard at Hotel Schenley.
51.5 Turn right on Fifth Ave.,
53.2 At Howe Spring, turn left with trolley on S. Highland Ave. to
53.8 Penn Ave., EAST LIBERTY.

48.5 At end, turn right down Brownsville Ave. with trolley.
49.7 Turn left on Carson St.
49.8 Turn right and cross Smithfield St. Bridge over Monongahela River.
50.2 Direct on Smithfield St.
Turn left on Fifth Ave. to end.
Turn right on Liberty St. to
50.8 Liberty and Federal Sts., PITTSBURGH.

PITTSBURGH TO UNIONTOWN

VIA ELIZABETH AND PERRYOPOLIS

No. 103

(Contributed by Messrs. Ruben Miller, Jr., and Reade W. Bailey)

This route is 2 miles shorter than that via Fayette City.

.0 PITTSBURGH.
Follow Route 102 to
18.2 ELIZABETH.
Turn left for one square, then right at bank.
18.6 Borough line.
19.0 Pass "Roberts Hollow-Boston" Road, macadam, on left.
20.0 Take left fork and cross bridge, Hilldale.
20.9 Pass road on left, Round Hill Church.
21.3 Direct up hill, leaving macadam.
21.6 Pass road on right.
22.2 Pass road on right.
22.4 Pass road on right.
22.6 Pass cross roads. (Right to Monongahela, 6 mi.; Left to West Newton, 5 mi.)
23.1 Pass road on right.
23.3 Allegheny-Westmoreland County line.
23.9 Pass cross roads.
24.3 Take left fork. (Right to Uniontown via Fayette City. See Route 102.)
24.8 Pass road on left.
25.1 Pass road on left to Suterville, 6 mi.

25.2 Pass road on right to Webster, 2 mi.
25.3 Take right fork. (Sign, Perryopolis, 10 mi.)
25.9 Pass road on left.
26.2 Pass road on left to West Newton.
26.4 Turn sharp left. (Sign, Uniontown, 22 mi.) Direct to Belle Vernon.
26.9 Pass road on left. (Sign, Perryopolis, 8 mi.)
27.4 Pass road on right to Webster, 4 mi.; Monesses, 7 mi.
27.6 Pass road on right to Belle Vernon, 6 mi.; Fayette City, 6 mi.
27.7 Take right fork.
28.3 Pass road on left to Port Royal, 1½ mi. Church and School House on left, ROSTRAVER.
28.4 Pass road on left. (To Smithton, 2 mi., leaving telephone poles.)
29.1 Pass cross roads. (Sign, Perryopolis, 5 mi.)
29.5 Pass road on left.
30.3 Pass cross roads. (Right to Belle Vernon, Left to Banning, 1½ mi.)
30.8 Westmoreland-Fayette County line.
31.1 Pass road on right.
31.3 Take right fork, WICK HAVEN.
31.4 Pass road on left.
31.7 Pass cross roads.
32.0 Take left fork.
33.3 Cross R. R.
33.8 Pass cross roads.
33.9 Direct, through PERRYOPOLIS.
34.1 Take right fork. Sign, Brownsville, 10 mi.; Uniontown, 18 mi. (Left, macadam to Connellsville, 12½ mi.)
34.4 Cross Washington Run R. R.
34.9 Turn left.
35.0 Pass road on left.
36.0 Pass road on right to Star Junction.
36.7 Pass road on left. (Sign, Uniontown, 12 mi.)
37.2 Pass cross roads. (Macadam on right to Greenfield, Left to Connellsville.)
37.5 Pass cross roads.
38.3 Pass road on left.
38.9 Pass road on right.
39.1 Pass cross roads. (Sign, Uniontown, 9 mi.)
39.2 Pass road on right.
40.3 Pass road on left.
40.5 Pass road on right to Smock.
41.0 Pass road on left.
41.1 Cross bridge over Redstone Creek, Rothruck Station. (Road rough and low for one mile.)
41.2 Pass road on right.
41.4 Cross R. R.
41.5 Cross R. R.
41.7 Cross R.R.
42.0 Turn right, WALTERSBURG.

42.1 Bear left, passing road on right to Smock.
42.3 Pass road on right.
42.4 Cross R. R.
43.3 Turn left, UPPER MIDDLETOWN.
43.4 Turn right on the first street.
44.2 Pass road on right.
45.4 Pass cross roads. (Right to National Pike, 2 mi.)
46.0 Pass two roads on left to Leisenring, 3½ mi.
46.5 Pass road on right to National Pike, 1½ mi.
47.7 Macadam begins 1911.
48.4 Macadam ends. Brick begins. Pittsburgh St.
48.5 Cross R. R.
48.7 Turn left on Main St. to
48.8 Court House, UNIONTOWN.

FOR MAP SEE ROUTE 14.

UNIONTOWN TO PITTSBURGH

VIA PERRYOPOLIS AND ELIZABETH

Route 103A

.0 Court House, UNIONTOWN.
Go west on Main St.
0.1 Turn right on Pittsburgh St.
0.3 Cross R. R.
0.4 Brick ends. Macadam begins.
1.1 Macadam ends 1911.
2.3 Pass road on left to National Pike, 1½ mi.
2.8 Pass two roads on right to Leisenring, 3½ mi.
3.4 Pass cross roads. (Left to National Pike, 2 mi.)
4.6 Pass road on left.
5.4 Turn left.
5.5 Turn right, UPPER MIDDLETOWN.
6.4 Cross R. R.
6.5 Pass road on left.
6.7 Bear right, passing road on left to Smock.
6.8 Turn left, (road rough and low for 1 mile), WALTERSBURG.
7.1 Cross R. R.
7.3 Cross R. R.
7.4 Cross R. R.
7.6 Pass road on left.
7.7 Cross bridge over RedStone Creek, Rothruck Station.
7.8 Pass road on right.
8.3 Pass road on left, to Smock.
8.5 Pass road on right.
9.6 Pass road on left.
9.7 Pass cross roads.
9.9 Take right fork.
10.5 Pass road on right.
11.3 Pass cross roads.
11.6 Pass cross roads. (Right to Connellsville, Left,

macadam, to Greenfield.)
12.1 Pass road on right.
12.8 Pass road on left to Star Junction.
13.8 Pass road on right.
13.9 Turn right.
14.4 Cross R. R.
14.7 Pass macadam road on right to Connellsville, 12½ mi.
14.9 Direct, through PERRYOPOLIS.
15.0 Pass ccross roads.
15.5 Cross R. R.
16.8 Pass road on left.
17.1 Pass cross roads.
17.4 Take left fork.
17.5 Pass road on right, WICKHAVEN.
17.7 Take right fork.
18.0 Cross Fayette-Westmoreland County line.
18.5 Pass cross roads. (Right to Banning, 1½ mi.; Left to Belle Vernon.)
19.3 Pass road on right.
19.7 Pass cross roads. (Sign, West Newton, 7 mi.; Elizabeth, 15 mi.)
20.4 Pass road on right to Smithton, 2 mi.
20.5 Take left fork. (Right to Port Royal, 1½ mi.) ROSTRAVER.
21.1 Bear left, passing road on right.
21.2 Pass road on left to Belle Vernon, 6 mi.; Fayette City, 6 mi.
21.4 Take right fork. (Left to Webster, 4 mi.; Monessen, 7 mi.)
21.9 Bear left, passing road on right.
22.4 Turn right. Sign, West Newton, 3 mi.; Elizabeth, 11½ mi. (Left to Belle Vernon.)
22.6 Take left fork. (Right to West Newton.)
22.9 Pass road on right.
23.5 Pass road on right.
23.6 Pass road on left to Webster, 2 mi.
23.7 Pass road on right to Suterville, 6 mi.
24.0 Pass road on right.
24.5 Pass road on left to Belle Vernon.
24.9 Pass cross roads.
25.5 Westmoreland-Allegheny County line.
25.7 Take right fork.
26.2 Pass cross roads. (Right to West Newton, 5 mi.; Left to Monongahela, 6 mi.)
26.4 Pass road on left.
26.6 Pass road on left. (Sign, Elizabeth, 6 mi.)
27.2 Pass road on left.
27.5 Bear left on macadam.
27.9 Pass road on right, Round Hill Church.
28.8 Pass macadam road on left, HILLDALE.
29.8 Pass macadam road on right.
30.2 Borough line.
30.5 Turn left at bank. (Right for McKeesport.)
30.6 Turn right and cross R. R. and bridge, ELIZABETH.

Follow Route 102A, deducting 2 miles from recorded distances to

48.8 PITTSBURGH.

PITTSBURGH TO FINLEYVILLE

THE BROWNSVILLE ROAD

Route 104

This route to Finleyville is not recommended in view of the rough stretch beyond Curry, although it is 2½ miles shorter than route via Library.

.0 PITTSBURGH.

Follow Route 102 to

3.7 Continue direct on Brownsville Road, passing Nobles Lane on right.

5.6 Borough line. Macadam begins.

6.9 Surgeons Hall P. O.

7.1 Pass "Millers Grove and Clairton" Road, macadam, on left.

7.4 Bear left with macadam. (Direct, clay, to Library. Right, macadam, to Fair Haven, 1.6 mi.) Provost P. O.

7.8 Bear left with macadam.

8.4 Pass road on right, then one on left. Turn right, cross bridge over R. R., and turn left. Dangerous.

8.7 Pass Sickman School on left.

9.3 Under R. R. and pass road on left.

9.5 Under R. R. and bear left, passing road on right.

9.6 Pass macadam road on right to Castle Shannon.

See Route 105, BROUGHTON.

9.9 Turn right, up hill, rough. (Macadam bears left and continues to Cochran's Mills, 2½ mi.) Curry Station.

10.5 Pass two roads on right to Summit Park, 2 mi.; Castle Shannon, 3 mi.

10.7 Pass School House on left.

10.8 Pass road on left to Snowden, 3 mi.

11.5 Pass road on right to Castle Shannon, 5 mi.

11.8 Pass road on left.

12.2 Pass road on left to Gill Hall, 2 mi.

12.8 Pass cross roads and cross stream.

13.4 Pass road on right.

13.6 Allegheny-Washington County line.

13.7 Take right fork. (Left to Gastonville, 2 mi.)

13.9 Cross bridge over trolley.

15.2 Pass macadam road to Library on right.

15.8 Cross trolley and turn right.

16.0 FINLEYVILLE.

FINLEYVILLE TO PITTSBURGH

THE BROWNSVILLE ROAD

Route 104A

.0		FINLEYVILLE.
0.1	Turn left, cross trolley and bear right.	
0.8	Pass macadam road to Library on left.	
2.1	Cross bridge over trolley.	
2.3	Pass road on right to Gastonville, 2 mi.	
2.4	Washington-Allegheny County line.	
2.6	Pass road on left.	
3.2	Cross stream and pass cross roads.	
3.8	Pass road on right to Gill Hall, 2 mi.	
4.2	Pass road on right.	
4.5	Pass road on left to Castle Shannon, 5 mi.	
5.2	Pass road on right to Snowden.	
5.3	Pass School House on right.	
5.5	Pass two roads on left to Summit Park, 2 mi,; Castle Shannon, 3 mi.	
6.1	At foot of hill turn left on macadam,	CURRY STATION.
6.4	Pass macadam road to Castle Shannon on left,	BROUGHTON.
	Bear right, passing road on left.	
6.5	Under R. R.	
6.7	Pass road on right and under R. R.	
7.3	Pass Sickman School on right.	
7.6	Turn right, cross bridge over R. R. and turn left, passing road on left and one on right.	
8.2	Bear right with macadam.	
8.6	Bear right with macadam. (Direct, macadam, to Fair Haven, 1.6 mi.)	Provost P. O.
8.9	Pass "Millers Grove and Clairton" Road, macadam, on right.	
9.1		Surgeons Hall P. O.
10.4	Borough line. Brick begins.	
12.3	Pass Nobles Lane on left.	
13.3	Turn left on Arlington Ave. See Note.	
13.7	Turn right down Brownsville Ave.	
14.9	Turn left on Carson St. with trolley.	
15.0	Turn right and cross Smithfield St. Bridge.	
15.7	Turn left on Fifth Ave.	
	Turn right on Liberty St. to	
16.0	Liberty and Federal Sts.,	PITTSBURG.

NOTE—For East Liberty, continue direct,

13.3	Down S. 18th St. and follow directions in Route 102A to	
19.0	Penn and Highland Aves.,	EAST LIBERTY.

BROUGHTON TO STEUBENVILLE PIKE
VIA CASTLE SHANNON AND CARNEGIE
Route 105

.0 BROUGHTON.
Up hill on "Broughton-Library Road," macadam.
0.9 Pass cross roads. (Right to Castle Shannon, 4 mi.; Left to Snowden, 4 mi.)
1.7 Pass cross roads. Croco School on right.
2.3 Turn right on macadam and pass cross roads. (Left to Library, 4 mi.)
3.1 Mine C.
4.0 Under R. R. and turn sharp left on macadam.
4.1 Cross R. R. CASTLE SHANNON.
Continue with macadam.
5.7 Turn right on macadam.
6.3 Turn left on macadam, MOUNT LEBANON.
6.9 Bear right, passing macadam road on left.
7.8 Bear left, passing macadam road on right. Hopes Valley Hotel.
8.3 Turn right. (Direct to Woodville, 1 mi.; Bridgeville, 3 mi.; Left to Scrubgrass School.)
9.1 Turn left, crossing bridge over R. R., then right on 3rd St.
NOTE—For Pittsburgh, bear right before crossing bridge to Washington St. and follow Route 126A.
9.8 Turn right on Fourth Ave.
9.9 Cross R. R. at Station, CARNEGIE.
10.0 Turn left on Chartiers St. and cross R. R.
10.1 Bear right on Highland Ave.
10.3 Take right fork.
10.6 Borough line. Macadam begins, "Campbell's Run Rd."
15.2 Turn right on Steubenville Pike at Montour Pres. Church, and follow Route 140A, deducting 14.7 mi. from record.
26.3 PITTSBURGH.

STEUBENVILLE PIKE TO BROUGHTON
VIA CARNEGIE AND CASTLE SHANNON
Route 105A

.0 From Montour Pres. Church on Steubenville Pike 11.1 mi. from Pittsburgh on Route 140, go east on "Campbell's Run Road," macadam.
4.6 Borough line. End of macadam. Direct to Highland Ave.
4.9 Pass road on right.
5.1 Bear left on Chartiers St. and cross R. R.
5.2 Turn right on Main St.
5.3 Cross R. R. at Station, CARNEGIE.
5.4 Turn left on Third St.
6.0 Turn left, cross bridge over R. R., and bear right to macadam.
6.9 Turn left. (Right to Woodville, Direct to Scrubgrass School.)

7.4 Bear right, passing macadam road on left to Pittsburgh. See Routes 122A and 123A, Hopes Valley Hotel.
8.3 Turn left. (Direct, macadam, to Clinton.)
8.9 Turn right, MOUNT LEBANON.
9.5 Turn left on macadam. (Direct to Clinton.)
11.1 Cross R. R. CASTLE SHANNON.
11.2 Turn right under R. R. (Left to Pittsburgh. See Route 107A.)
12.1 Mine C.
12.9 Turn left on macadam. (Direct to Library.)
13.5 Pass cross roads. Croco School on left.
14.3 Pass cross roads. (Right to Snowden, 4 mi.; Left to Castle Shannon, 4 mi.)
15.2 BROUGHTON.
For Pittsburgh, turn left and follow Route 104A.

PITTSBURGH TO BROWNSVILLE

VIA LIBRARY, FINLEYVILLE AND BEALLSVILLE

Route 107

Macadam to Finleyville, then clay to Bentleyville, and macadam and Pike to Brownsville. Between Finleyville and Bentleyville the road follows a run which must be forded frequently. Should be avoided after heavy rains.

.0 Liberty and Federal Sts., PITTSBURGH.
Go west on Liberty St. and turn left on Fifth Ave.
0.2 Turn right on Wood St. to Monongahela River.
0.5 Turn left on Water St. for one square.
0.6 Turn right and cross Smithfield St. Bridge.
1.0 Turn left on Carson St.
1.1 Bear right up Brownsville Ave.
2.3 Turn 90° left on Arlington Ave. at top of hill.
2.7 Turn right with trolley on Brownsville Road, through CARRICK.

NOTE—If start is made from,
.0 Penn and Highland Aves., EAST LIBERTY.
Follow S. Highland Ave. to end.
0.6 Turn right on Fifth Ave.
2.3 Turn left on Grant Boulevard, passing Hotel Schenley.
2.4 Turn right on Forbes St.
3.6 Turn left on Brady St. and cross S. 22nd St. Bridge over Monongahela River. Bear right, then left, with trolley, and follow S. 22nd St. under R. R. to end.
4.5 Turn right on Josephine St.
4.7 Turn sharp left up S. 18th St. with trolley.
5.7 Direct on Brownsville Road, passing Arlington Ave. on right (City line), through CARRICK.
This is same point as 2.7 above. So add 3 miles to following records when this route is taken.

3.6 Pass Buck Tavern on right.

3.7 Turn right at No. 1200 on Nobles Lane. (Direct, See Routes 102 and 104.)

5.7 At Manufacturers Gas Co. Station 2, turn right and cross bridge. (Direct, macadam, to White Hall on Brownsville Road, 1 mi.) FAIR HAVEN.

7.7 Take left fork up hill under R. R. (Right, macadam, to Mt. Lebanon Road, 1.7 mi.) CASTLE SHANNON.

8.6 Mine C.

9.4 Pass cross roads. (Right to Clifton, 2 mi.; Bridgeville, 6 mi.; Left to Bruceton, 1½ mi.) Then pass macadam road on left to Broughton. See Route 105A.

10.0 Take left fork. (Right, also macadam, meets this road at 11.4 mi.)

10.6 Pass road on left, Local P. O.

11.1 Pass road on left.

11.4 Pass macadam road on right.

12.1 Pass road on right to Clifton.

12.3 Pass cross roads, King School on left. (Right to McMurry, 4 mi.; Left to Bruceton, 4 mi.)

13.0 Pass road on left.

13.3 Cross trolley and bridge.

13.4 Bear left, passing road on right to Clifton. (See Route 108.) LIBRARY.

13.5 Turn left with macadam at Baptist Church. (Direct to Thomas, etc. See Route 104.)

14.1 Turn right with macadam. (Direct to Elizabeth.)

14.4 Allegheny-Washington County line.

15.1 Bear left, passing road on right.

17.0 At dead end, turn right with macadam, meeting trolley. (Left, the old Brownsville Road. Route 104A.)

17.6 Bear left, cross trolley and turn right.

17.8 Turn left and cross R. R. FINLEYVILLE.

18.7 Under trolley.

19.1 Turn left at dead end.

19.5 Pass Union Township Tool House, Church, Cemetery and road on right.

19.6 Cross trolley.

19.7 Pass two roads on left, Mingo School Station.

19.8 Cross trolley and ford run, passing road on right, Mingo Falls.

Ford run three times in next mile.

21.3 Cross small bridge over Froman Run, then pass road on right, cross iron bridge over Mingo Creek and turn right up hill, passing road to Monongahela, 4 mi., on left.

23.1 Bear left, passing road on right to Washington, then turn sharp right. (Direct to Monongahela, 4 mi.), passing road to left to Pigeon Creek, 2 mi. GINGER HILL.

24.0 Pass road on right, to Kammerer, 3 mi., then one to Vanceville, 7 mi.

24.3 Pass School House on left.
24.7 Pass road on left, then one on right.
25.0 Ford run twice, take left fork, and ford run again.
25.2 Pass road on left to Van Voorhis, 1 mi., ford run and take left fork, then ford run again.
25.8 Bear right, passing road on left.
26.3 Pass road on left.
26.5 Pass road on right.
27.1 Pass School House on left. Road on right.
28.2 Pass cross roads. (Right to Washington, 15 mi.; Left to Charleroi, 7 mi.)
28.3 Cross iron bridge.
28.9 Turn right to brick pavement at dead end.
29.1 Pass road on right.
29.4 BENTLEYVILLE.
29.5 Cross R. R. and iron bridge. Brick ends. Macadam begins.
29.8 Bear left up hill with macadam. (Right to Ellsworth.)
30.9 Pass road on left.
31.1 Pass road on right.
32.0 Pass road on left.
32.5 Pass road on right.
32.7 Pass road on left to Coal Center, 9 mi.
33.3 Turn left on National Highway, BEALLSVILLE. (Direct to Morgantown. See Route 115.)
36.4 Through CENTREVILLE.
40.1 Macadam begins 1911.
41.5 Turn right and cross R. R. WEST BROWNSVILLE.
41.6 At Monongahela River, bear left to Ferry (25c.)
41.7 BROWNSVILLE.
Turn left with trolley at National Deposit Bank on Market St., and follow Route 170 to
54.7 UNIONTOWN.

BROWNSVILLE TO PITTSBURGH

VIA FINLEYVILLE AND LIBRARY

Route 107A

.0 BROWNSVILLE.
Cross Monongahela River by Ferry (25c.)
0.2 Cross R. R., and at end turn left to National Pike, WEST BROWNSVILLE.
1.6 Macadam ends 1911.
5.3 CENTREVILLE.
8.4 Turn right to Morgantown-Pittsburgh Road. Macadam. (Direct to Washington, See Route 170; Left to Morgantown, See Route 115), BEALLSVILLE.
9.0 Pass road on right to Coal Center, 9 mi.
9.2 Pass road on left.
9.7 Pass road on right.
10.6 Pass road on left.
10.8 Pass road on right.

11.9 Pass road on left to Ellsworth.
12.2 Macadam ends. Brick begins. Cross iron bridge and R. R.
12.3 BENTLEYVILLE.
12.6 Pass road on left.
12.8 Turn left at end of pavement before reaching Brewery. (Direct, macadam.)
13.4 Cross iron bridge.
13.5 Pass cross roads. (Right to Charleroi, 7 mi.; Left to Washington, 15 mi.)
14.6 Pass School House on right. Road on left.
15.2 Take right fork.
15.4 Pass road on right.
15.9 Bear left, passing road on right.
16.4 Ford run, pass road on left, ford run, and pass road on right to Van Voorhis, 1 mi.
16.6 Ford run, pass road on left and ford run twice.
17.0 Pass road on left, then one on right.
17.4 Pass School House on right.
17.7 Pass roads on left to Vanceville, 7 mi., and Kammerer, 3 mi.
18.5 Pass road on right to Pigeon Creek, 2 mi.; then bear left, passing one on right to Monongahela, 4 mi.
18.6 Turn sharp right, passing road to Washington on left, GINGER HILL.
20.3 Turn left and cross bridge over Mingo Creek, passing road on right to Monongahela, pass cross roads and cross small bridge over Forman's Run. Ford stream three times.
21.9 Pass road on left, ford stream and cross trolley. Mingo Falls.
22.0 Pass two roads on right, Mingo School Station.
22.1 Cross trolley.
22.2 Pass road and church on left, also Union Township Tool House.
22.6 Turn right.
23.0 Under trolley.
23.9 Cross R. R. and turn right, FINLEYVILLE.
24.1 Turn left, cross trolley and bear right on macadam.
24.7 Turn left with macadam.
26.6 Bear right, passing road on left.
27.3 Washington-Allegheny County line.
27.6 Turn left with macadam. (Right to Elizabeth.)
28.2 Turn right at Church. (Left to Thomas. See Route 114.)
28.3 Pass road on left to Clifton. See Route 108. LIBRARY.
28.4 Cross bridge and trolley.
28.7 Pass road on right.
29.4 Pass cross roads. King School on right. (Right to Bruceton, 4 mi.; Left to McMurray, 4 mi.)
29.6 Pass road on left to Clifton.
30.3 Take right fork. (Left, also macadam, meets this road at 31.7)
30.6 Pass road on right.

31.1 Pass road on right, Local P. O.
31.7 Pass macadam road on left.
32.3 Pass macadam road on right to Broughton, then cross roads. (Right to Bruceton, 1½ mi.; Left to Clifton, 2 mi.; Bridgeville, 6 mi.)
33.1 Mine C.
34.0 Under R. R. and bear right, passing macadam road to Mt. Lebanon, 1.7 mi., on left, CASTLE SHANNON.
36.0 Cross bridge and bear left at Manufacturers Gas Co. Station 2, passing macadam road to White Hall, 1 mi., on right, FAIR HAVEN.
38.0 At top of hill, turn left with trolley on Brownsville Road, brick, through CARRICK.
38.1 Pass Buck Tavern on left.
39.0 Turn left with trolley (City line) on Arlington Ave.

NOTE—For East Liberty,
39.0 Continue direct down S. 18th St. with trolley.
40.0 Turn sharp right on Josephine St.
40.2 Turn left under R. R. on S. 22nd St.
At end, bear right and cross bridge over Monongahela River to Brady St.
41.1 Turn right on Forbes St.
42.3 Turn left on Grant Boulevard at Hotel Schenley.
44.1 At Howe Spring, turn left with trolley on S. Highland Ave. to
44.7 Penn and Highland Aves., EAST LIBERTY.

39.4 Turn right down Brownsville Ave.
40.6 Turn left on Carson St.
40.7 Turn right and cross bridge over Monongahela River.
41.1 Direct on Smithfield St.
41.4 Turn left on Fifth Ave.
Bear right on Liberty St. to
41.7 Liberty and Federal Sts., PITTSBURGH.

LIBRARY TO BRIDGEVILLE

Route 108

(Clay to Clifton. Brick to Bridgeville)

.0 LIBRARY.
Go west on clay road at bridge.
0.7 Take left fork.
0.9 Turn right.
1.0 Turn left.
1.2 Pass road on left.
2.5 Bear right. (Left to McMurry, 3 mi.)

2.7 Pass road on left.
2.9 Pass road on left.
3.3 Pass road on right.
3.7 Bear right, then left on brick, CLIFTON (formerly Sodom.)
4.3 Pass road on left.
4.4 Pass road on left.
4.9 Cross small bridge, pass cross roads and cross iron bridge.
6.4 Borough line.
7.0 Turn left from brick.
7.1 Cross small bridge to brick pavement.
7.3 Turn left at end.
7.4 Turn right and cross R. R. to
7.5 Main St., BRIDGEVILLE.

For Pittsburgh, turn right. See Route 126A.
For Canonsburg, turn left. See Route 126.

BRIDGEVILLE TO LIBRARY

Route 108A

.0 BRIDGEVILLE.
Turn east at First National Bank.
0.1 Cross R. R. at Station and turn left for one square.
0.2 Turn right.
0.4 End of pavement, cross small bridge.
0.5 Turn right on County Road, brick.
1.1 Borough line.
2.6 Cross iron bridge, pass cross roads and cross small bridge.
3.1 Pass road on right.
3.2 Pass road on right.
3.8 Bear right, then left, on clay road, CLIFTON (formerly Sodom.)
4.2 Take right fork.
4.6 Pass road on right.
4.8 Pass road on right.
5.0 Bear left. (Direct to McMurry, 3 mi.)
6.3 Pass road on right.
6.5 Turn right at dead end.
6.6 Turn left.
6.8 Pass road on left.
7.5 LIBRARY.

For Pittsburgh, 13.4 mi., turn left. See Route 107A.
For Finleyville, 4.4 mi., turn right. See Route 107.

PITTSBURGH TO MONONGAHELA CITY

VIA FINLEYVILLE

Route 110

(Macadam to Finleyville. Clay to Monongahela. Very bad in wet weather)

.0		PITTSBURGH.
	Follow Route 107 to	
21.3	Cross iron bridge and turn left. (Right to Ginger Hill and Washington.)	
21.6	Take left fork.	
22.3	Cross trolley,	STAR MINE.
23.2	Bear right with trolley,	RIVERVIEW.
23.8	Brick begins 1911.	
24.3	Brick ends 1911.	
24.6	Turn left for one square, then right on Main St. (brick.)	
25.4	(Turn left for bridge crossing River),	MONONGAHELA CITY.

MONONGAHELA CITY TO PITTSBURGH

VIA FINLEYVILLE

Route 110A

.0		MONONGAHELA CITY.
	Go east on Main St.	
0.8	Turn left at end of brick for one square, then right.	
1.1	Brick begins 1911.	
1.6	Brick ends 1911.	
2.2	Bear left with trolley,	RIVERVIEW.
3.1	Cross trolley,	STAR MINE.
4.0	Bear right. (Direct to Bentleyville, See Route 107) and cross iron bridge over Mingo Creek, then direct, bearing right, passing cross roads. (Left to Kammerer, 6 mi.), and following Forman's Run.	
	This point is 20.3 mi on Route 107 A. Deduct 16.3 mi. from distances given and follow it to	
25.4		PITTSBURGH.

FINLEYVILLE TO CANONSBURG

Route 112

.0		FINLEYVILLE.
0.3	Cross R. R. and bear left, crossing covered bridge. Cross bridge and bear left.	
0.8	Cross R. R. at	HACKET STATION.
0.9	Pass road on right.	
1.2		HACKET.
1.7	Pass road on left.	
2.0	Pass road on left,	VENETIA.
2.2	Pass road on right.	
2.4	Turn left.	
2.5	Pass School House.	
3.3	Pass road on right.	
3.8	Pass road on left.	
4.9	Pass	THOMAS STATION.
5.2	Bear left. (Right to McMurry, 4 mi.)	THOMAS.
5.4	Take right fork.	
5.6	Pass road on left. Dangerous fill.	
5.8	Bear right.	
6.0	Pass cross roads. (Right to Thompsonville, 6 mi.; Left to Dunningsville, 6 mi.)	
7.6	Pass road on left.	
7.7	Pass road on right. N. Strabane High School.	LINDEN.
8.2	Cross iron bridge and pass road on right.	
9.1	Pass School House on left.	
10.3	Turn left.	
10.5	Turn right down hill. Hill Church on left. (Direct to Washington, 6 mi.)	
	N. Center Ave., cross bridge and R. R. to Pike St.	
12.0		CANONSBURG.

CANONSBURG TO FINLEYVILLE

Route 112A

.0	First National Bank on E. Pike St.,	CANONSBURG.
	Go south on N. Central Ave. Cross R. R. and bridge over creek.	
1.5	Turn left at top of hill. Hill Church on right. (Right to Washington, 6 mi.)	
1.7	Turn right at Sign, "Linden, 2½." (Direct to Gambles.)	
2.9	Pass School House on right.	
3.8	Pass road on left and cross iron bridge.	
4.3	Pass road on left, N. Strabane High School,	LINDEN.
4.4	Pass road on right.	
6.0	Pass cross roads. (Right to Dunningsville, 6 mi.; Left to Thompsonville, 6 mi.)	

6.2 Bear left.
6.4 Pass road on right. Dangerous fill.
6.6 Bear left.
6.8 Bear right. (Left to McMurry, 4 mi.) THOMAS.
7.1 THOMAS STATION.
8.2 Pass road on right.
8.7 Pass road on left.
9.5 Pass School House.
9.6 Turn right at blind end.
9.8 Pass road on left.
10.0 Pass road on right. VENETIA.
10.3 Pass road on right.
10.8 Through. HACKET.
11.1 Pass road on left.
11.2 Cross R. R. at Hacket Station and bear right over bridge.
11.7 Cross covered bridge and bear right.
12.0 Cross R. R. and turn right in FINLEYVILLE.

PITTSBURGH, PA., TO MORGANTOWN, W. VA.

VIA THOMAS

Route 114

.0 Liberty and Federal Sts., PITTSBURGH.
Follow Route 107 to
13.4 LIBRARY.
13.5 Direct up hill, passing macadam road and brick church on left.
14.5 Bear left, passing road on right.
14.7 Take right fork, School House on left, and pass road on left.
15.2 Take left fork up hill. (Sign, Bower Hill, 2 mi.; Thomas, 5 mi.; Washington, 16 mi.)
16.2 Pass road on right to McMurry, 2 mi.; Hill Station, 5 mi., and immediately a road on the left.

FLOWERS FOR ALL OCCASIONS

Randolph & McClements

FLORAL EXPERTS

5936 Penn Avenue, near Highland Avenue

PITTSBURGH, PA.

Whether at home or on the road a telephone call to

WOODWELL

will insure prompt delivery of anything you may want from the largest stock of Automobile Supplies in Pennsylvania

FOR TOURING, WEED CHAINS ARE NECESSARY

Joseph Woodwell Company

201-203 Wood Street

PITTSBURGH

—PHONES—

Bell, Private Exchange - - - - - - - - 1060 Court
P. & A., Private Exchange - - - - - - 106 Main

GET OUR 250 PAGE CATALOGUE, VOL. III

McCURDY-MAY COMPANY

DEALERS IN

PIERCE-ARROW

MOTOR CARS, MOTOR TRUCKS

CENTER AND NEGLEY AVES.

HILAND 1420 PITTSBURGH, PA.

PEERLESS SIXES

FOR THOSE WHO WANT THE BEST

HILAND AUTOMOBILE CO.

PITTSBURGH, PA.

PENNSYLVANIA VACUUM CUP TIRES

Guaranteed for 4000 Miles
Actual Service

Positively Non-Skid
90% Puncture-proof

Pennsylvania Rubber Co.

JEANNETTE, PA.

BRANCH: 505 LIBERTY AVE., PITTSBURGH

"The Car of Caliber"—"Silent as the Foot of Time"

Mercer Mitchell

PITTSBURGH MERCER AUTOMOBILE CO.

Beatty and Mignonette Streets

Telephone, 5179 Hiland

Garage Facilities

16.4 Pass road on right.
17.0 Pass Blacksmith Shop and road on right, and immediately pass road on left to Venetia, 2 mi.; Finleyville, 5 mi.; Bower Hill.
17.1 Take right fork.
17.6 Pass road on left.
17.7 Pass cross roads.
18.7 Pass cross roads.
19.1 Turn left at dead end. (Right to McMurry, 2 mi.; Pittsburgh, 18 mi.)
19.2 Brick begins 1911.
19.3 Pass road on right to Linden, 2 mi.
19.7 Turn right at dead end. Sign, Canonsburg, 6 mi. (Left to Finleyville, 5 mi.) Brick ends, THOMAS.
19.9 Take right fork. (Left to Munntown, 1 mi.)
20.2 Pass road on left.
20.6 Turn left at cross roads. Sign, Eighty Four, 4 mi. (Direct to Washington, 9 mi.)
20.8 Pass road on left.
21.2 Cross R. R. Gilkeson.
22.8 Turn left at dead end. (Right to Canonsburg, 5 mi.)
22.9 Turn right at dead end.
23.0 Pass road on right.
23.7 Pass road on right. Wyland.
24.6 Turn right at dead end on Washington-Monongahela Pike, macadam.
24.7 Turn left at R. R. (Direct to Washington, macadam for 1 mi.), Eighty Four.
25.0 Pass road on left.
25.4 Pass road on right.
25.8 Pass road on left.
26.4 Pass road on right.
26.5 Pass road on left to Bentleyville, 8 mi.
27.0 Take right fork.
27.3 Bear left, passing road on right.
27.9 Pass road on right.
28.4 Pass road on left to Vanceville, 2 mi.
28.7 Cross National Pike, old brick house on left, Glyde P. O. to right. (Sign, Lone Pine, 4 mi.; Marianna, 8 mi.; Zollarsville, 9 mi.)
29.6 Turn left up hill at dead end.. Sign, Zollarsville, 8 ml.; Marianna, 7 mi. (Right to Lone Pine, 3 mi.)
29.9 Turn right. (Brick church to left.) (Direct to Scenery Hill, 6 mi.)
30.0 Take left fork. (Right to Lone Pine.)
30.4 Pass School House on right.
31.3 Pass road on right to Chestnut Ridge, 3 mi.; Lone Pine, 3 mi.
31.7 Pass road on left.
32.7 Pass road on right.
32.9 Pass road on left.

33.6 Pass cross roads. (Right to Washington, 12 mi.; Left to Scenery Hill, 5 mi.)
35.6 Stone road begins. Pass road and School House on right.
35.7 Pass road on left.
36.4 Pass road on left to Scenery Hill, 4 mi.
36.5 Cross concrete bridge.
36.7 Bear left under R. R.
37.0 Bear right at cross roads, crossing iron bridge, WEST ZOLLARSVILLE.
37.1 Bear left up hill. (Direct, stone, to Waynesburg), MARIANNA.
37.3 Pass School House on right.
38.0 Pass cross roads.
38.3 Pass brick church.
38.4 Turn left at dead end at foot of hill.
38.5 Turn right and cross bridge. (Direct to Zollarsville.)
39.1 Pass road on right at crest of hill.
39.2 Pass road on left.
39.5 Pass road on right to Lippincott, 5 mi., and cross iron bridge.
39.9 Pass road on right.
40.0 Pass road on left.
40.2 Pass road on right to Lippincott, 6 mi.
41.8 Turn left at dead end.
42.0 Bear right.
42.2 Turn right and cross covered bridge, CLARKSVILLE.
42.4 Take left fork up hill. Sign, Carmichaels, 7 mi.; Rices Landing, 3½ mi. (Right to Jefferson, 4 mi.)
43.7 Pass road on left, then one on right.
43.8 Summit of hill.
44.6 Pass road on left to Millboro, 3 mi.
44.9 Pass cross roads. (Right to Jefferson, 3 mi.; Waynesburg, 11 mi.; Left to Rices Landing, 1 mi.; Uniontown, 18 mi.)
45.4 Pass cross roads, School House on left. (Right to Jefferson, 3 mi.; Waynesburg, 11 mi.; Left to Rices Landing, 1 mi.) Direct to Morgantown, 20 mi.
46.3 Pass cross roads and cross bridge.
46.7 Pass cross roads. (Right to Khedive.)
48.9 Pass road on right.
49.1 Cross covered bridge.
49.5 CARMICHAELS.
49.6 Turn right at large, buff, brick School House on left. (Left to Uniontown.)
49.7 Take left fork. (Sign, Ceylon, 2½ mi.; Morgantown, 20 mi. (Right to Khedive, 4½ mi.; Fordyce, 8 mi.; Waynesburg, 14 mi.)
50.0 Pass Fair Grounds on left.
51.0 Pass cross roads. (Right to Jefferson, 6 mi.; Waynesburg, 13 mi.; Left to Masontown, 4 mi.; Uniontown, 15 mi.; Direct to Ceylon, 1 mi.; Whitely, 4 mi.)

51.9 Pass cross roads, Ceylon.
52.1 Take left fork. Sign, Morgantown, 9 mi. (Right to Whitely, 4 mi.)
53.0 Pass road on left.
54.1 Bear right, passing road on left.
54.2 Take right fork.
55.9 Pass cross roads. (Right to Waynesburg, 15 mi.; Left to Greensboro, 5 mi.) Direct to Morgantown, 13 mi.; Taylorstown, 8 mi. Willow Tree.
56.2 Cross covered bridge.
56.3 Pass road on right to Garad's Fort, 1 mi.
56.8 Bear left, passing road on left to Mapleton, 3 mi.
58.0 Pass road on right to Davistown, 4 mi.
58.2 Bear left, passing road on right to Sand Hill, 2½ mi.; Bald Hill, 5½ mi.
58.5 Take right fork. (Left to Greensboro, 4 mi.)
59.9 Pass road on left.
60.0 Cross covered bridge.
60.3 Pass road on left to Point Marion, 4 mi.
61.3 Pass cross roads. (Right to Taylortown, 1½ mi.; Left to Greensboro, 5 mi.)
61.8 Take right fork, left to Point Marion, 3½ mi.; Crows Ferry, 2½ mi.
62.3 Pass cross roads. (Right to Taylortown, 2 mi.; Left to Point Marion, 4 mi.
62.9 Gasoline for sale.
63.7 Pass road on left. Penna.-West Virginia State Line, Rosedale.
64.9 Pass road on right to Maidsville, 2 mi. (Direct to Darrah's Ferry, 1½ mi.; Morgantown, 5½ mi.)
66.4 Bear right, with Monongahela River to left.
66.7 Turn left to Ferry over Monongahela River, (25c.) Cross R. R. and bear right up hill, VAN VOORHIS.
67.2 Bear left, passing road on right.
67.5 Turn right down hill.
67.8 Turn left.
67.9 Take right fork and cross West Run.
68.8 Pass road on left.
69.2 Bear right and pass two churches.
69.4 Turn left at dead end.
Turn left at Fair Grounds to Beverly Ave.
70.8 Cross Viaduct and turn right on Front St. at West Virginia University Buildings, for one square.
70.9 Turn left on Willey St. for one square.
(For Uniontown, Continue direct on Willey St. for two squares and bear left on Ices Ferry Road. See Route 116.)
71.0 Turn right on High St. for two squares to
71.2 High and Walnut Sts., MORGANTOWN.
For Central Auto Co., turn left on Walnut St. and cross Viaduct.

MORGANTOWN, W. VA., TO PITTSBURGH, PA.

VIA THOMAS

Route 114A

.0	High and Walnut Sts.,	MORGANTOWN.
	Follow High St. for two squares.	
0.2	Turn left on Willey St. for one square.	
0.3	Turn right on Front St.	
0.4	At West Virginia University Buildings, turn left and cross Viaduct to Beverly Ave.	
	Turn right at Fair Grounds.	
1.8	Turn right and pass two churches on left.	
2.0	Turn left.	
2.4	Pass road on right.	
3.3	Cross West Run and pass road on right.	
3.4	Turn right.	
3.7	Turn left at top of hill.	
4.0	Take right fork.	
4.5	Cross R. R. to Ferry over Monongahela River (25c),	VAN VOORHIS.
	Turn right.	
4.8	Bear left.	
6.3	Pass road on left to Maidsville, 2 mi.	
7.5	Pass road on right. West Virginia-Penna. State line,	Rosedale.
8.3	Gasoline for sale.	
8.9	Pass cross roads. (Right to Point Marion, 4 mi.; Left to Taylortown, 2 mi.)	
9.4	Pass road on right to Point Marion, 3½ mi.; Crows Ferry, 2½ mi.	
9.9	Pass cross roads. (Right to Greensboro, 5 mi.; Left to Taylortown, 1½ mi.)	
10.9	Pass road on right to Point Marion, 4 mi.	
11.2	Cross covered bridge.	
11.3	Take left fork.	
12.7	Pass road on right to Greensboro, 4 mi.	
13.0	Take right fork. (Left to Sand Hill, 2½ mi.; Bald Hill, 5½ mi.)	
13.2	Pass road on left to Davistown, 4 mi.	
14.4	Bear right, passing road on right to Mapleton, 3 mi.	
14.9	Pass road on left to Garad's Fort, 1 mi.	
15.0	Cross covered bridge.	
15.3	Pass cross roads. (Right to Greensboro, 5 mi.; Left to Waynesburg, 15 mi.),	Willow Tree.
17.0	Pass road on right.	
17.1	Take left fork.	
18.2	Pass road on right.	
19.1	Pass road on left to Whitely, 4 mi.	
19.3	Pass cross roads,	Ceylon.

20.2 Pass cross roads. (Right to Masontown, 4 mi.; Uniontown, 15 mi.; Left to Jefferson, 6 mi.; Waynesburg, 13 mi.)
21.2 Pass Fair Grounds on right.
21.5 Pass road on left to Khedive, 4½ mi.; Fordyce, 8 mi.; Waynesburg, 14 mi.
21.6 Turn left at large brick School House .(Direct to Uniontown.)
21.7 CARMICHAELS.
22.1 Cross covered bridge.
22.3 Pass road on left.
24.5 Pass cross roads.
24.9 Cross bridge and pass cross roads.
25.8 Pass cross roads, School House on right. (Right to Rices Landing, 1 mi.; Left to Jefferson, 3 mi.; Waynesburg, 11 mi.)
26.3 Pass cross roads. (Right to Rices Landing, 1 mi.; Uniontown, 18 mi.; Left to Jefferson, 3 mi.; Waynesburg, 11 mi.)
26.6 Take left fork. (Right to Millboro, 3 mi.)
27.4 Summit of hill.
27.5 Pass road on left, then one on right.
28.8 Pass road on left to Jefferson, 4 mi.
29.0 Cross covered bridge and turn left. (See Route 133A.)
CLARKSVILLE.
29.2 Bear left.
29.4 Turn right.
31.0 Pass road on left to Lippincott, 6 mi.
31.2 Pass road on right.
31.3 Pass road on left.
31.7 Cross iron bridge and pass road on left to Lippincott, 5 mi.
32.0 Pass road on right.
32.1 Pass road on left at crest of hill.
32.7 Cross bridge and turn left. (Right to Zollarsville.)
32.8 Turn right.
32.9 Pass brick church.
33.2 Pass cross roads.
33.9 Pass School House on left.
34.1 Bear right, passing road on left to Waynesburg, MARIANNA.
34.2 Bear left at cross roads, crossing iron bridge,
WEST ZOLLARSVILLE.
34.5 Under R. R., bearing right.
34.7 Cross concrete bridge.
34.8 Pass road on right to Scenery Hill, 4 mi.
35.5 Pass road on right.
35.6 Pass road and School House on left. Macadam begins.
37.6 Pass cross roads. (Right to Scenery Hill, 5 mi.; Left to Washington, 12 mi.)
38.3 Pass road on right.
38.5 Pass road on left.
39.5 Pass road on right.

39.9 Take right fork. (Left to Chestnut Ridge, 3 mi.; Lone Pine, 3 mi.)
40.8 Pass School House on left.
41.2 Pass road on left to Lone Pine.
41.3 Turn left at brick church. (Right to Scenery Hill, 6 mi.)
41.6 Turn right. (Direct to Lone Pine, 3 mi.)
42.5 Cross National Pike.
42.8 Pass road on right to Vanceville, 2 mi.
43.3 Pass road on left.
43.9 Bear right, passing road on left.
44.2 Pass road on right.
44.7 Pass road on right to Bentleyville, 8 mi.
44.8 Pass road on left.
45.4 Pass road on right.
45.8 Pass road on left.
46.2 Pass road on right.
46.5 Turn right. (Left to Washington), EIGHTY FOUR.
46.6 Turn left. (Direct to Monongahela.)
47.5 Pass road on left, Wyland.
48.2 Pass road on left.
48.3 Turn left.
48.4 Turn right. (Direct to Canonsburg, 5 mi.)
50.0 Cross R. R. Gilkeson.
50.4 Pass road on right.
50.6 Turn right at cross roads. (Left to Washington, 9 mi.)
51.0 Pass road on right.
51.3 Pass road on right to Munntown, 1 mi.
51.5 Turn left on brick. (Direct to Finleyville, 5 mi.) THOMAS.
51.9 Pass road on left to Linden, 2 mi.
52.0 Brick ends 1911.
52.1 Turn right. (Direct to McMurry, 2 mi.; Pittsburgh, 18 mi.)
52.5 Pass cross roads.
53.5 Pass cross roads.
53.6 Pass road on right.
54.1 Pass road on right.
54.2 Pass road on right to Venetia, 2 mi.; Finleyville, 5 mi.; then pass B. S. Shop and road on left.
Bower Hill.
54.8 Take right fork.
55.0 Pass road on right and immediately road on left to McMurry, 2 mi.; Hill Station, 5 mi.
56.0 Pass road on left.
56.5 Pass road on right, then School House and second road on right.
56.7 Bear right, passing road on left.
57.7 Pass church and macadam road on right.
57.8 LIBRARY.
Follow Route 107A to
71.2 Liberty and Federal Sts., PITTSBURGH.

PITTSBURGH TO MORGANTOWN

VIA BEALLSVILLE

Route 115

.0 PITTSBURGH.
Follow Route 107 to
33.3 BEALLSVILLE.
Continue direct here on Pittsburgh-Morgantown Pike, crossing the National Pike.
33.4 Take left fork with macadam.
34.2 Pass road on left.
34.3 Turn left. End of macadam. (Direct to Marianna.)
35.9 Pass road on right to Zollarsville, 6 mi., DEENSTON.
36.3 Pass cross roads. (Right to Zollarsville, 4 mi.; Left to Centreville, 4 mi.)
36.5 Take right fork. (Left to Fredericktown, 2 mi.)
37.5 Pass cross roads. (Right to Zollarsville, 3½ mi.; Left to Fredericktown, 2 mi.)
37.7 Pass road on right.
38.1 Pass cross roads.
38.4 Turn right at Sandy Plains Driving Ass'n. (Direct to Millsboro, 2½ mi.), RACINE.
40.0 Turn left on Fourth St., WILLIAMSTOWN.
40.2 Turn right.
40.3 Cross iron bridge.
40.7 CLARKSVILLE, PA.
40.8 Direct, crossing covered bridge.
This point is 42.3 in Route 114. Deduct 1½ mi. from distances therein and follow it to
70.5 MORGANTOWN.

MORGANTOWN TO PITTSBURGH

VIA BEALLSVILLE

Route 115A

.0 MORGANTOWN.
Follow Route 114A to
29.7 Cross covered bridge.
29.8 Continue direct, through CLARKSVILLE, PA.
30.2 Cross iron bridge.
30.3 Turn left on Fourth St., WILLIAMSTOWN.
30.5 Turn right.
32.1 Turn left at dead end. (Right to Millsboro, 2½ mi.) Sandy Plains Driving Ass'n. RACINE.
32.4 Pass cross roads.
32.8 Take right fork.
33.0 Pass cross roads. (Right to Fredericktown, 2 mi.; Left to Zollarsville, 3½ mi.)

34.0 Pass road on right to Fredericktown, 2 mi.
34.2 Pass cross roads. (Right to Centreville, 4 mi.; Left to Zollarsville, 4 mi.)
34.6 Pass road on left to Zollarsville, 6 mi., DEENSTON.
36.2 Turn right on macadam. (Left to Marianna.)
36.3 Pass road on right.
37.1 Pass road on left.
37.2 Direct, on macadam, crossing National Highway, BEALLSVILLE.
Follow Route 107A to
70.5 PITTSBURGH.

MORGANTOWN TO UNIONTOWN

Route 116

.0 High and Walnut Sts. (Elevation 830 ft.) MORGANTOWN.
Follow High St. for two squares.
0.2 Turn right on North Willey St.
Follow it, bearing left to Ice's Ferry Road.
3.0 Pass cross roads. (Right to Dellslow, 4 mi.; Left to Van Voorhis), EASTON.
4.3 Pass cross roads.
4.7 Pass road and School House on right.
6.1 Pass road on right, ROCKLEY.
6.7 Turn sharp right at Cheat River and cross iron bridge.
6.8 Bear left, passing road on right to Mt. Chateau, 1 mi. (B. M. 849 ft.), Ice's Ferry.
7.0 Pass road on left to Cheat Haven, 6 mi.
7.3 Pass road on left.
7.9 Pass road on right to Pisgah, 7 mi.
9.7 Pass road on left. (B. M. 1055 ft.) Laurel Iron Works.
10.8 Pass road on left.
11.6 Pass road on right.
12.4 Pass road on right.
12.7 Pass road on left.
13.1 West Virginia-Penna. State line.
13.5 Pass road on left.
14.0 Pass road on left to Gans Station, Wymps Gap.
15.5 Pass road on right, Emmie.
16.5 Turn right at cross roads. Sign, Fairchance, 4 mi. (Direct to Ruble Mill, 1 mi.; Smithfield, 3 mi.)
16.7 Pass road on right.
17.1 Pass cross roads.
17.5 Bear left, passing road on right.
18.0 Pass road on left.
18.1 Hadynsville.
18.4 Bear left and cross iron bridge, School House on right.
18.7 Pass road on left.
19.0 Pass road on right.
19.5 Pass cross roads.

20.0 Bear left.
20.2 Cross R. R., iron bridge and second R. R.
20.6 Cross trolley, FAIRCHANCE.
21.1 Pass road on left.
21.7 Pass cross roads.
22.6 Pass cross roads.
23.0 Pass cross roads.
23.4 Pass cross roads.
24.1 Turn right on macadam. (Left to Smithfield, 5.9 mi.) Chadfield.
24.5 Pass road on right.
25.3 Pass road on right.
25.6 Pass road on left.
26.0 Brick begins. Morgantown St.
26.8 Main St. Turn right to
27.0 Court House, UNIONTOWN.

FOR MAP SEE ROUTE 14

UNIONTOWN TO MORGANTOWN

Route 116A

.0 Main and Morgantown Sts., UNIONTOWN.
Go south on Morgantown St.
0.8 Brick ends. Macadam begins.
1.2 Pass road on right.
1.5 Pass road on left.
2.3 Pass road on left.
2.7 Turn left, leaving macadam. Sign, Fairchance, 4 mi. (Direct to Smithfield, 5.9 mi.), Chadfield.
3.4 Pass cross roads.
3.8 Pass cross roads.
4.2 Pass cross roads.
5.1 Pass cross roads.
5.7 Pass road on right.
6.2 Cross trolley, FAIRCHANCE.
6.5 Cross R. R., iron bridge and second R. R.
6.8 Bear right.
7.3 Pass cross roads.
7.8 Pass road on left.
8.1 Pass road on right.
8.4 Cross iron bridge and bear right, School House on left.
8.7 Hadynsville.
8.8 Pass road on right.
9.3 Bear right, passing road on left.
9.7 Pass cross roads.
10.1 Pass road on left.
10.3 Turn left at cross roads. Sign, White House, 1½ mi. (Right to Ruble Mill, 1 mi.; Smithfield, 3 mi.
11.3 Pass road on left, Emmle.
12.8 Pass road on right to Gans Station, Wymps Gap.

13.3 Pass road on right.
13.7 Penna.-West Virginia State line.
14.1 Pass road on right.
14.4 Pass road on left.
15.2 Pass road on left.
16.0 Pass road on right.
17.1 Pass road on right. (B. M. 1055 ft.) Laurel Iron Works.
18.9 Pass road on left to Pisgah, 7 mi.
19.5 Pass road on right.
19.8 Pass road on right to Cheat Haven, 6 mi.
20.0 Cross bridge over Cheat River, passing road on left to Mt. Chateau, 1 mi. (B. M. 849 ft.) Ice's Ferry.
20.1 Turn sharp left.
20.7 Pass road on left, ROCKLEY.
22.1 Pass road and School on left.
22.5 Pass cross roads.
23.8 Pass cross roads. (Right to Van Voorhis, Left to Dellslow, 4 mi.), EASTON.
Bear right on North Willey St.
26.6 Turn left on High St. to
26.8 High and Walnut St. (Elevation 830 ft.), MORGANTOWN. (Garage to left on Walnut St.)

CHOICE OF ROADS TO WASHINGTON, PA.

Washington can be reached by a number of different routes with very little variation in distance or character of road.

Possibly the easiest route for the stranger to follow is No. 126 via Carnegie and Bridgeville. The distance is 28.2 miles, of which 6.8 is clay and abandoned pike, stony and hilly, but the best road in wet weather.

There is also a road from Bridgeville via Marshalsea, Route 129, which is only one mile longer, but is harder for a stranger to follow.

The road from Bridgeville via Cecil, Route 130, which makes the distance to washington 30.3 miles, has nothing in particular to recommend it.

The route most generally used is via Mt. Lebanon and Clifton, No. 120, the distance is 28.2 miles. It also has 6.8 miles of clay road, the remainder being macadam.

Clifton can be reached in several ways from Pittsburgh, and between Clifton and Washington two other routes are given, Nos. 124 and 125.

No. 124 reduces the distance to Washington to 27.3 miles, but 10.5 miles of this is clay. Route 125 via McMurry, makes the distance 29.4 miles.

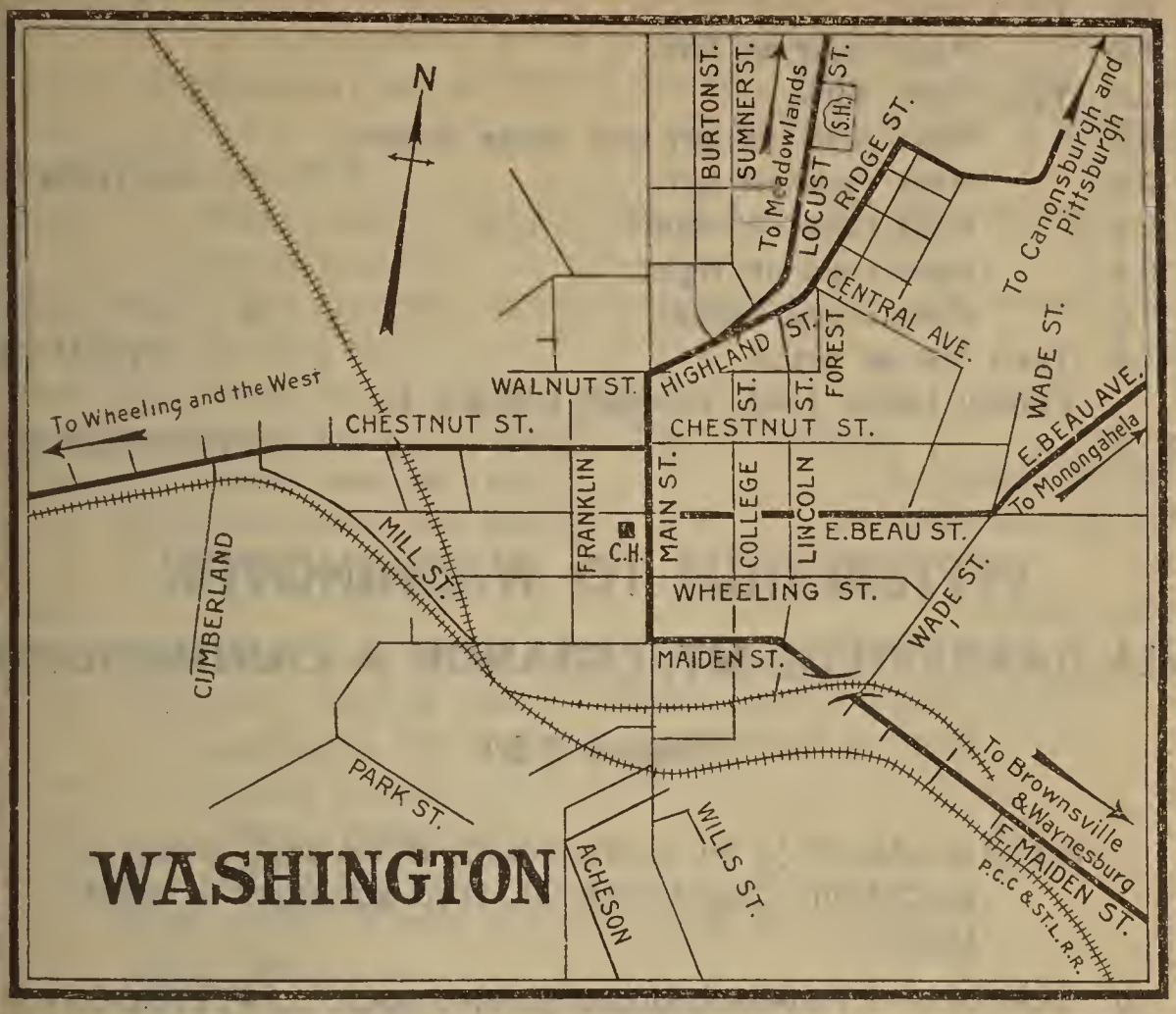

PITTSBURGH TO WASHINGTON

VIA LIBRARY AND LINDEN

Route 119

(Clay from Library to Hill Church. Balance Macadam)

.0	PITTSBURGH.
	Follow Route 114, through Library and Thomas to
20.6	Direct. Sign, Washington, 9 mi.
21.3	Pass road on left.
22.2	Pass road on left.
22.3	Pass road on right, LINDEN.
22.8	Cross stream and pass road on right.
23.6	Pass road on right.
24.4	Take left fork.
24.7	Turn left and pass Hill Church.
24.8	Pass macadam road on right to Canonsburg, 1½ mi.
	Follow Route 120 into
31.6	WASHINGTON.

WASHINGTON TO PITTSBURGH

VIA LINDEN AND LIBRARY

Route 119A

.0	WASHINGTON.
	Follow Route 120A to
6.8	Hill Church.

6.9 Turn right.
7.2 Pass road on left.
8.0 Take right fork.
8.8 Pass road on left and cross stream.
9.3 Pass road on left, LINDEN
9.4 Pass road on right.
10.3 Pass road on right.
11.0 Pass cross roads.
11.9 Turn left on brick, THOMAS
Follow Route 114A, through Library to
31.6 PITTSBURGH.

PITTSBURGH TO WASHINGTON

VIA BANKSVILLE, MT. LEBANON & CANONSBURG

Route 120

A bad stretch of ½ mi. to Banksville Road, then macadam to Clifton. Clay for 6.8 mi., then macadam to Washington.

.0 Liberty and Federal (formerly 6th) Sts., PITTSBURGH.
Go west on Liberty St. to river, where bear right.
0.6 Cross Point Bridge over Monongahela River.
0.8 Turn right on West Carson St. to No. 760.
1.5 Turn left under R. R. on S. Main St.
1.9 Turn left on Wabash Ave.
2.3 Bear left with trolley at Old Stone Tavern. (Direct road up hill, very rough, is the old Washington Road.)
2.8 Turn right, leaving trolley, under two R. Rs.
3.5 City line. Brick begins. Banksville Road.
Pass cross roads. (Right to Green Tree, 1 mi.; Left to West Liberty, 1 mi.)
5.0 Pass macadam road on right to Washington Road, ½ mi.; Hopes Valley Hotel, 2 mi., BANKSVILLE.
5.1 Pass road on right to Green Tree, 1 mi.
6.1 Turn right with trolley on West Liberty Ave.
6.3 MOUNT LEBANON.
Pass macadam road on right to Hopes Valley Hotel, 1.5 mi.; Carnegie 3.5 mi.
6.9 Pass macadam road on left to Castle Shannon.
7.2 Pass macadam road on right to Hopes Valley Hotel.
7.6 Pass road on right to Beadling and Essen.
7.7 Pass road on left.
8.5 Pass road on right to Beadling, 1½ mi.
8.6 Pass road on left to Castle Shannon, 2 mi.
9.0 Pass road on right.
9.3 Pass cross roads.

10.7 End of macadam 1911. Pass brick road on right to Bridgeville, cross bridge and direct up hill, passing road on left to Library. (See Route 108).

CLIFTON (formerly Sodom.)

11.2 Take left fork.

11.5 Pass road on right to Marshalsea, 2½ mi.; Bridgeville, 3½ mi.

12.2 Bear right, passing Johnson Road on left to Bower Hill, 1 mi.

12.3 Pass No. 1 School on left.

12.5 Pass road on right to Boyce Station.

12.8 Pass road on left, Montclair Station.

13.1 Bear left and cross trolley, County Line Station.

14.2 Pass road on left.

14.3 Thompsonville.

14.4 Bear right over bridge. (Left to Bower Hill, 3 mi.)

14.6 Turn left, passing road on right, cross covered bridge and pass Peter's Township School on right.

15.2 Cross trolley.

15.4 Pass cross roads.

15.6 Cross trolley.

16.1 Turn right. (Direct to Linden and Hill Church.)

16.7 Turn right.

16.8 Cross iron bridge to macadam.

17.8 Pass road on right to Bridgeville at B. S. Shop.

18.1 MORGANZA.

18.3 Cross trolley.

19.2 Bear right over bridge and R. R., then left on E. Pike St.

19.5 Cross R. R.

19.9 Turn left on S. Central St. at Citizens Trust Co.,

CANONSBURG.

See Optional Route for direct road via Houston and Meadowlands.

Cross R. R. and continue direct up hill.

20.7 Borough line. Macadam begins.

21.4 Turn right at top of hill with macadam, Hill Church.

25.7 Pass cross roads. (Right, macadam, to Meadowlands.)

27.1 Bear right.

27.2 Brick begins. Murtland Ave.

27.5 Turn left on Ridge Ave.

27.7 Bear right on Highland Ave.

27.9 Bear right on E. Walnut St.

28.0 Turn left on Main St. to

28.2 Court House, WASHINGTON.

SEE MAP ON PAGE 155

OPTIONAL ROUTE

This is the old Washington Road, but the road given above, via Hill Church, being all macadam, is preferable.

19.9 Continue direct on Pike St., CANONSBURG
21.1 Brick pavement ends 1911.
21.4 HOUSTON
21.5 Cross R. R., bridge and R. R.
22.0 Pass road on left.
22.2 Pass road on right.
22.8 Under R. R., McGovern Station
23.3 Pass cross roads, Allison Station
24.0 Pass macadam road to Washington via McLains on right, MEADOWLANDS
24.1 Cross R. R.
24.2 Pass macadam road to Washington on left at Wilson's Store. See Note.
27.2 Turn right on E. Walnut St.
27.3 Turn left on Main St. to
27.5 Court House, WASHINGTON.

NOTE—

24.2 Turn left at Wilson's Store, cross small bridge and bear right on macadam.
25.4 Manifold P. O.
26.0 Turn right with macadam. (Left to Hill Church, Direct to Monongahela Pike, ¼ mi.)
27.5 Brick begins. Murtland Ave.
27.8 Turn left on Ridge Ave.
28.0 Bear right on Highland Ave.
28.2 Bear right on E. Walnut St.
28.3 Turn left on Main St. to
28.5 Court House, WASHINGTON.

SEE MAP ON PAGE 155

WASHINGTON TO PITTSBURGH

VIA CANONSBURG, MT. LEBANON & BANKSVILLE

Route 120A

OPTIONAL ROUTE

The old Washington Road via Meadowlands and Houston is the most direct to Canonsburg, but the route which follows it, via Hill Church, is preferable, being all macadam.

.0 Court House, WASHINGTON.
Go north on Main St.
0.2 Turn right on E. Walnut St.
0.3 Bear left on Highland Ave. and immediately left to Pike.
3.4 Cross R. R.
3.5 Pass macadam road on left, MEADOWLANDS.
4.2 Pass cross roads, Allison Station.
4.7 Under R. R., McGovern Station.
5.3 Pass road on left.
5.5 Pass road on right.

6.0 Cross R. R., bridge and R. R.
6.1 HOUSTON.
6.4 Brick begins 1911, Pike St.
7.6 Pass Central St., CANONSBURG.
This point is 8.3 mi. in route via Hill Church, so deduct 7/10 mi. from recorded distances and follow same to
27.5 PITTSBURGH.

.0 Court House, WASHINGTON.
Go north on Main St.
0.2 Turn right on E. Walnut St.
0.3 Bear left on Highland Ave.
0.5 Turn left on Ridge Ave.
0.7 At dead end, turn right on Murtland Ave.
1.0 Brick ends. Macadam begins.
1.1 Bear left.
2.5 Pass cross roads. (Right to Monongahela Pike, ¼ mi., Left, macadam, to Meadowlands, 1.8 mi.)
6.8 Turn left with macadam at Hill Church.
7.5 Borough line. Macadam ends. Central St.
8.2 Cross R. R.
8.3 Turn right with trolley on Pike St., CANONSBURG.
8.7 Cross R. R.
8.9 Bear right over R. R., cross bridge and bear left with macadam.
9.9 Cross trolley.
10.1 MORGANZA.
10.4 Pass road on left to Bridgeville at B. S. Shop. See Route 126A.)
11.4 Cross iron bridge, end of macadam 1911.
11.5 Turn left.
12.1 Turn left. (Right to Linden.)
12.6 Cross trolley.
12.8 Pass cross roads.
13.0 Cross trolley.
13.6 Pass Peter's Township School on left, cross covered bridge, and turn right, passing road on left.
13.8 Turn left. (Direct to Bower Hill, 3 mi.)
13.9 Thompsonville.
14.0 Pass road on right.
15.1 Cross trolley and bear right, County Line Station.
15.4 Pass road on right.
15.7 Pass road on left to Boyce Station, 1½ mi.
15.9 Pass No. 1 School on right.
16.0 Bear left, passing Johnson Road on right to Bower Hill, 1 mi.
16.7 Pass road on left to Marshalsea, 2½ mi.; Bridgeville, 3½ mi.
17.0 Pass road on left.
17.5 Pass road on right to Library, cross bridge and pass brick road on left to Bridgeville. (See Route 108.) Macadam begins. CLIFTON (formerly Sodom.)

18.9 Pass cross roads.
19.2 Pass road on left.
19.6 Pass road on right to Castle Shannon, 2 mi.
19.7 Pass road on left to Beadling, 1½ mi.
20.5 Pass road on right.
20.6 Pass road on left to Beadling and Essen.
21.0 Bear right. (Left, macadam, to Hopes Valley Hotel and Carnegie. See Route 105.)
21.3 Pass macadam road on right to Castle Shannon.
21.9 Pass macadam road on left to Hopes Valley Hotel and Carnegie, MOUNT LEBANON.
22.1 Turn sharp left on Banksville Road, macadam. (Direct to Pittsburgh via Mt. Washington. See Route 121A.)
23.1 Pass road on left to Green Tree, 1 mi.
23.2 Pass macadam road on left to Washington Road, ½ mi., BANKSVILLE.
Pass cross roads. (Right to West Liberty, 1 mi.; Left to Green Tree, 1 mi.)
24.7 City line. Brick ends. Very rough for ½ mile.
25.4 Under two R. Rs., and turn left with trolley.
25.9 Bear right with trolley on Wabash Ave., at Old Stone Tavern, passing old Washington Road on left.
26.3 Turn right with trolley on S. Main St.
26.7 At end, turn right on West Carson St.
27.4 Turn left and cross Point Bridge over Monongahela River, Bear right, then left, on Liberty St. to
28.2 Liberty and Federal Sts., PITTSBURGH.

SEE MAP ON PAGE 8

PITTSBURGH TO MOUNT LEBANON

VIA BELL TAVERN

Route 121

This is the shortest route to Mount Lebanon, but is very rough anl delays are frequent at the Incline Plane. It is not recommended.

.0 Liberty and Federal (formerly 6th) Sts., PITTSBURGH.
Go west on Liberty St. and turn left on Fifth Ave.
0.2 Turn right on Wood St. to River.
0.5 Turn left on Water St. for one square.
0.6 Turn right and cross bridge over Monongahela River. (Free.)
0.9 Turn left on Carson St. to Castle Shannon Incline.
1.1 Take Incline to top of Mt. Washington.
At top of Incline turn right, in two squares bear left down hill on Boggs Ave.
At foot of hill turn left under R. R., then right with trolley.
2.4 Pass Bell Tavern on right.

3.9 Pass Brookline Boulevard on left.
4.1 City line. Macadam begins. West Liberty Ave.
4.9 Pass Banksville Road, macadam, on right.
5.0 Pass road on left to Castle Shannon.
5.1 Pass macadam road on right, MOUNT LEBANON.
For Canonsburg and Washington, see Route 120, deducting 1.2 mi. from the distances given therein.

MOUNT LEBANON TO PITTSBURGH

VIA BELL TAVERN

Route 121A

.0 MOUNT LEBANON.
Follow West Liberty Ave. with trolley.
0.2 Pass Banksville Road, macadam, on left.
1.0 City line, macadam ends.
1.2 Pass Brookline Boulevard on right.
2.7 Pass Bell Tavern on left.
Bear left under R. R., then turn right up Boggs Ave.
At top of hill, bear right, then left to
4.0 Head of Castle Shannon Incline.
At foot, turn left on Carson St.
4.2 Turn right to Smithfield St. bridge over Monongahela River.
Continue direct on Smithfield St.
4.8 Turn left on Fifth Ave. to end.
Turn right on Liberty St. to
5.1 Liberty and Federal Sts., PITTSBURGH.
For East End, continue direct on Smithfield St. to Seventh Ave., and turn right, then left, on Grant Boulevard.

PITTSBURGH TO CLIFTON

VIA OLD WASHINGTON ROAD

Route 122

(All Macadam except one mile at Old Stone Tavern which is very rough)

.0 Liberty and Federal Sts., PITTSBURGH.
Go west on Liberty St. to River and bear right to
0.6 Point Bridge over Monongahela River.
0.8 Turn right at West Carson St. to No. 760.
1.5 Turn left under R. R. on S. Main St.
1.9 Turn left on Wabash Ave. with trolley.
2.3 Direct up hill, rough, at Old Stone Tavern.
2.4 Bear left.
2.8 Bear left.
3.5 Pass Mansfield Ave., macadam, on right.

4.5 Turn left on macadam road.
5.0 Turn right on macadam, BANKSVILLE.
6.1 Turn right on West Liberty Ave. Macadam.
6.3 Pass macadam road on right, MOUNT LEBANON.
7.2 Pass macadam road on right to Hopes Valley Hotel.
Follow Route 120 to
10.7 CLIFTON.
19.9 CANONSBURG.

OR—

4.5 Continue direct.
4.9 Township line.
6.0 Bear left on macadam road, Hopes Valley Hotel.
(Right to Carnegie and Woodville.)
6.7 Pass road on right.
6.9 Direct, pass macadam road on left to Mt. Lebanon.
7.8 Bear right to Washington Road, following Route 120 to
11.3 CLIFTON.
20.5 CANONSBURG.

CLIFTON TO PITTSBURGH

VIA OLD WASHINGTON ROAD

Route 122A

.0 CLIFTON.
Follow Route 120A to
4.4 MOUNT LEBANON.
4.6 Turn sharp left on Banksville Road. Macadam.
5.7 Turn left up hill on macadam road, BANKSVILLE.
6.2 Turn right at end on old Washington Road.
7.2 Pass Mansfield Ave., macadam, on left.
7.9 Bear right. Down rough hill.
8.3 Bear right.
8.4 Direct on Wabash Ave. with trolley, Old Stone Tavern.
8.8 Turn right on S. Main St.
9.2 Turn right on W. Carson St. at end.
9.9 Turn left and cross Point Bridge.
10.1 Bear right, passing Penn Ave. on left and turn left on Liberty St. to
10.7 Liberty and Federal Sts., PITTSBURGH.

OR—

.0 CLIFTON.
Follow Route 120A to
3.5 Bear left on macadam.
4.4 Pass macadam road on right to Mt. Lebanon.
4.6 Pass road on left.
5.3 Turn right, up hill. (Direct to Carnegie or Woodville), Hopes Valley Hotel.
6.4 Township line.
6.8 Pass macadam road on right to Banksville.

7.8 Pass Mansfield Ave., macadam, on left.
8.5 Bear right. Down hill, very rough.
8.9 Bear right.
9.0 Direct with trolley on Wabash Ave., Old Stone Tavern.
9.4 Turn right on S. Main St. to end.
9.8 Turn right on W. Carson St.
10.5 Turn left and cross Point Bridge.
10.7 Bear right, passing Penn Ave. on left and turn left on Liberty St. to
11.3 Liberty and Federal Sts., PITTSBURGH.

PITTSBURGH TO CLIFTON

VIA POPLAR STREET

Route 123

(All Macadam)

.0 Liberty and Federal Sts., PITTSBURGH.
Go west on Liberty St., bearing right at end to
0.6 Point Bridge over Monongahela River.
0.8 Turn right on W. Carson St. to No. 760.
1.5 Turn left under R. R. on S. Main St. to No. 230.
2.0 Turn left on Mansfield Ave.
3.0 City line.
3.4 Bear left, crossing trolley. Noblestown Road.
4.3 Turn left on Poplar St., macadam.
4.4 Bear right, passing two roads on left.
4.9 Pass road on right and turn left at dead end on Mansfield Ave.
5.1 Turn right at dead end on Washington Ave.
6.1 Turn left on macadam road.
6.6 Turn right on macadam road, BANKSVILLE.
7.7 Turn right on W. Liberty Ave., macadam.
7.9 MOUNT LEBANON.
Follow Route 120 to
12.3 CLIFTON.

CLIFTON TO PITTSBURGH

VIA POPLAR STREET

Route 123A

.0 CLIFTON.
Follow Route 120A through Mt. Lebanon to
5.7 Turn left up hill on macadam road, BANKSVILLE.
6.2 Turn right on old Washington Road.
7.2 Turn left on Mansfield Ave., macadam.
7.4 Turn right, passing road on left.
7.9 Bear left, passing two roads on right.
8.0 At dead end, turn right on Noblestown Road, macadam.

8.9 Cross trolley and turn right on brick.
9.3 City line.
10.3 Turn right on S. Main St.
10.8 Turn right at dead end on W. Carson St.
11.5 Turn left and cross Point Bridge.
11.7 Bear right, passing Penn Ave. on left, and turn left on Liberty Ave. to
12.3 Liberty and Federal Sts., PITTSBURGH.

PITTSBURGH TO WASHINGTON

VIA CLIFTON, CHEESMAN AND HILL CHURCH

(Short Route to Washington, 17 miles Macadam, 10 mi. Clay)

Route 124

.0 PITTSBURGH.
Follow Route 120 through
10.7 CLIFTON.
14.3 THOMPSONVILLE.
to
16.1 Continue direct, passing road to Morganza and Canonsburg, on right.
16.3 Cross trolley, Cheesman Station.
16.5 Pass cross roads. (Right to Canonsburg, 4 mi.; Left to McMurry, 2 mi.; Library, 5 mi.; Finleyville, 8½ mi.)
16.7 Pass road on right to Canonsburg, 3 mi.
17.4 Turn right. (Direct to Thomas Station, 2½ mi.)
17.8 Cross iron bridge.
18.0 Pass road on left to Linden, 2 mi.
18.6 Pass road on right to White Hall Stock Farm. Narrow road for 2 mi.
19.7 Pass cross roads.
20.3 Pass road on left to Linden.
20.5 Pass macadam road on right to Canonsburg, Hill Church.
Follow Route 120 to
27.3 WASHINGTON.

FOR MAP SEE ROUTE 119.

WASHINGTON TO PITTSBURGH

VIA HILL CHURCH, CHEESMAN AND CLIFTON

Route 124A

.0 Court House, WASHINGTON.
Follow Route 120A to
6.8 Pass macadam road on left, Hill Church.
7.0 Direct on narrow clay road, passing road to Linden on right.
7.6 Pass cross roads.
8.7 Pass road on left to White Hall Stock Farm.
9.3 Pass road on right to Linden, 2 mi.

9.5 Cross iron bridge.
9.9 Turn left at dead end. Sign, Clifton, 6 mi. (Right to Thomas Station, 2 mi.)
10.6 Pass road on left to Canonsburg, 3 mi.
10.8 Pass cross roads. (Right to McMurry, 2 mi.; Library, 5 mi.; Finleyville, 8½ mi.; Left to Van Emman, 1 mi.; Canonsburg, 4 mi.)
11.0 Cross trolley, Cheesman Station.
11.2 Pass road on left to Morganza and Canonsburg.
11.7 Cross trolley.
11.9 Pass cross roads.
12.1 Cross trolley.
12.7 Pass Peter's Township School on left, cross covered bridge and turn right.
12.9 Turn left. (Direct to Bower Hill, 3 mi.)
13.0 Thompsonville.
Follow Route 120A to
16.6 CLIFTON.
27.3 PITTSBURGH.

PITTSBURGH TO CANONSBURG
VIA CLIFTON AND McMURRY

Route 125

This is 1.2 miles longer than Route 120, but the road is a little better.

.0 PITTSBURGH.
Follow Route 120 to
10.7 Cross bridge and turn left. CLIFTON (Sodom.)
11.1 Take right fork.
11.5 Pass road on right.
11.7 Pass road on right.
11.9 Direct, bearing right. Sign, McMurry, 3 mi. (Left to Library, 2½ mi. See Route 108A.)
12.9 Pass road on right.
13.1 Take right fork and pass road on right.
13.7 Pass road on left to Library, then one on right to Thompsonville.
14.4 Bear right, passing small covered bridge to left, McMurry.
14.6 Turn left and ford run.
16.0 Turn left at dead end. (Right to Center Church, ½ mi.)
16.1 Bear right, passing road on left to Thomas Station, 3 mi.
17.1 Pass road on right.
17.3 Pass cross roads. Sign, Van Emman Station, 1 mi.; Canonsburg, 4 mi. (Right to Pittsburgh, 15 mi.; Left to Washington, 12 mi.)
17.6 Cross trolley, Snodgrass Station.
17.9 Turn left.
18.0 Cross iron bridge over Little Chartiers Creek to macadam.
19.0 Pass road to Bridgeville on right at B. S. Shop.
19.3 MORGANZA.

19.5 Cross trolley.
20.4 Bear right, cross bridge over Chartiers Creek, cross R. R., then bear left on E. Pike St.
20.7 Cross R. R.
21.1 Pike and Central Sts., CANONSBURG.

CANONSBURG TO PITTSBURGH
VIA McMURRY AND CLIFTON
Route 125A

.0 Pike and Central Sts., CANONSBURG.
Go west on Pike St.
0.4 Cross R. R.
0.7 Bear right, cross R. R. and bridge, and bear left on macadam.
1.6 Cross trolley.
1.8 MORGANZA.
2.1 Pass road to Bridgeville on left at B. S. Shop. See Route 126A.
3.1 Cross iron bridge, Little Chartiers Creek. End of macadam, 1911.
3.2 Turn right at dead end.
3.5 Cross trolley, Snodgrass Station.
3.8 Pass cross roads. Sign, Finleyville, 8½ mi. (Right to Washington, 12 mi.; Left to Pittsburgh, 15 mi.)
4.0 Take right fork.
5.0 Turn left at dead end. (Right to Thomas Station, 3 mi.)
5.1 Turn right. (Direct to Center Church, ½ mi.)
6.5 Ford run and turn right at dead end.
6.7 Bear left, passing small covered bridge on right, McMurry.
7.4 Pass road on left to Thompsonville, then one on right to Library.
8.0 Pass road on left then one on right.
8.2 Pass road on left.
9.2 Bear left. (Right to Library, 2½ mi. See Route 108A.)
9.4 Pass road on left.
9.6 Pass road on left.
10.0 Pass road on right.
10.4 Bear right and cross bridge to macadam, passing brick road to Bridgeville on left. Route 108. CLIFTON.
Follow Route 120A to
21.1 PITTSBURGH.

PITTSBURGH TO WASHINGTON
VIA BRIDGEVILLE
Route 126

The distance is the same as via Clifton, 7 miles clay, but more stony and perhaps better in wet weather than the other road.)

.0 Liberty and Federal (formerly 6th Sts., PITTSBURGH.
Go east on Liberty St. to River, bearing right, then left to
0.6 Point Bridge (no toll), cross Monongahela River,

0.8 Turn right on West Carson St. to No. 760.
1.5 Turn left under R. R. on South Main St. to No. 230.
2.0 At end of pavement, turn left on Mansfield Ave.
3.0 Pass City line, brick begins.
3.4 Turn left, crossing trolley with Noblestown Road. (Direct to Crafton.)
4.3 Pass Poplar St. on left to old Washington Road.
4.5 Bear left, passing macadam road on right to Crafton.
6.4 Turn left with trolley. Borough line.
6.8 Turn left on Washington St. at stone church, CARNEGIE. (Direct to Oakdale and McDonald.)
7.5 Bear right on macadam. Borough line.
7.8 Turn right, crossing bridge over R. R. End of macadam.
7.9 Turn left, bearing left at Glenn Station on macadam.
8.0 Turn right, cross bridge and take second road to left, with R. R. tracks on your right.
8.4 Pass road on left.
8.6 Cross iron bridge.
8.8 Cross iron bridge and pass macadam road on left to Mt. Lebanon.
9.0 Cross R. R. and pass Woodville "Poor House" on right, road to Woodville Station on left.
10.8 Direct through BRIDGEVILLE. Road on left to Marshalsea, (macadam.)
11.1 Turn left, leaving macadam. (Direct to Cecil. See Route 141.)
13.1 Pass School House on left, and road on right to Boyce Station, 2 mi.
15.9 Pass cross roads. McPherson's Mill.
16.5 Pass road on right.
16.6 Turn left at dead end. School House on right. (Canonsburg can be reached over the hill, by turning right at 17.3 and at 17.5 and left down Greenside Ave. at 19.7 into Canonsburg, 19.9 mi.)
17.5 Cross bridge.
17.9 Cross bridge over R. R., and turn right on macadam at B. S. Shop.
18.2 Pass MORGANZA.
19.3 Bear right over bridge and R. R., and turn left on E. Pike St.
19.6 Cross R. R.
19.9 Turn left at Citizens Trust Co. on Central Ave., cross R. R. and direct up hill. CANONSBURG.
20.7 Borough line. Macadam begins.
21.4 Turn right with macadam at top of hill, Hill Church.
25.7 Pass cross roads, (right, macadam.)
27.1 Bear right.
27.2 Brick begins. Murtland Ave.
27.5 Turn left on Ridge Ave.
27.7 Bear right on Highland Ave.
27.9 Bear right on East Walnut St.
28.0 Turn left on Main St. to
28.2 Court House, WASHINGTON.

FOR MAP SEE PAGE 154

WASHINGTON TO PITTSBURGH

VIA BRIDGEVILLE

Route 126A

.0	Court House,	WASHINGTON.
	Go north on Main St.	
0.2	Turn right on East Walnut St.	
0.3	Bear left on Highland Ave.	
0.5	Bear left on Ridge Ave.	
0.7	At dead end, turn right on Murtland Ave.	
1.0	Brick ends. Macadam begins.	
1.1	Bear left.	
2.5	Pass cross roads, (left, macadam.)	
6.8	Turn left with macadam.	Hill Church.
7.5	Borough line. Macadam ends.	
8.2	Cross R. R.	
8.3	Turn right on Pitt St.,	CANONSBURG.
8.6	Cross R. R.	
8.9	Bear right over R. R. and bridge, then left on macadam.	
10.0	Pass	MORGANZA.
10.3	Turn left, leaving macadam at B. S. Shop. (Direct to Clifton. Route 120A.)	
10.4	Cross bridge over R. R.	
10.8	Cross bridge.	
11.6	Turn right up hill at School House. (Direct to Cecil.)	
11.7	Pass road on left.	
12.3	Pass cross roads. McPherson's Mill.	
13.9	Pass cross roads.	
15.1	Pass School House on right and road on left to Boyce Station, 2 mi.	
15.3	Bear right.	
17.1	Turn right on macadam.	
17.4	Direct, through	BRIDGEVILLE.
19.2	Cross R. R.	
19.3	Pass Woodville "Poor House" on left. Macadam road on right, to Woodville Station and Mt. Lebanon.	
19.7	Cross bridge.	
20.3	Turn right, cross bridge, then left, passing Glenn Station on right.	
20.5	Turn right, cross bridge and turn left on macadam.	
20.7	Borough line. Washington St.	
21.4	At end, turn right with trolley on Main St.,	CARNEGIE.
21.8	Borough line, turn right on Noblestown Road, macadam.	
23.7	Pass macadam road to Crafton on left.	
23.9	Pass Poplar St., macadam, on right to Mt. Lebanon.	
24.8	Cross trolley and turn right on brick. (Left to Crafton.)	
25.2	City line.	
26.2	Turn right on South Main St.	
26.7	Under R. R., and turn right on West Carson St.	

27.6 Turn left, cross Point Bridge over Monongahela River. (free.)
Bear right, passing Penn Ave. on left, then left to Liberty St. to
28.2 Liberty and Federal Sts., PITTSBURGH.

BRIDGEVILLE TO CANONSBURG

VIA MARSHALSEA

Route 129

(Seven and one-half miles of Clay. Not very good)

.0 BRIDGEVILLE.
0.1 Cross R. R. at Station.
0.2 Turn right.
0.3 Turn left.
0.9 Cross roads. Brick ends. Borough line.
1.2 Cross bridge.
1.7 Pass road on left.
2.3 Cross bridge and R. R.
2.7 Macadam ends, MARSHALSEA.
3.5 Cross bridge, cross roads, Boyce Station to left.
3.9 Take left fork. Allegheny-Washington County line.
4.6 Turn right at dead end.
4.9 Turn left.
5.2 Pass road on left.
5.7 Turn right at dead end.
6.0 Turn left at cross roads, McPherson's Mill.
6.5 Pass road on right.
6.7 Bear left at dead end, School House on right.
7.6 Cross bridge.
8.0 Cross bridge over R. R., and turn right on macadam at B. S. Shop.
8.4 MORGANZA.
9.5 Bear right and cross bridge and R. Rs.
10.2 CANONSBURG.

CANONSBURG TO BRIDGEVILLE

VIA MARSHALSEA

Route 129A

.0 CANONSBURG.
Follow Route 120A to
2.1 Turn left at B. S. Shop.
2.6 Cross bridge.
3.5 Bear right at School House. (Direct to McDonald.)
3.7 Pass road on left.
4.2 Turn right at McPherson's Mill.
4.5 Turn left.
5.0 Pass road on right.

5.3 Turn right.
5.6 Turn left.
6.3 Pass road on left. Washington-Alegheny County line.
6.7 Cross bridge. Cross roads. Boyce Station to right.
7.5 Macadam begins, MARSHALSEA
7.9 Cross R. R. and bridge.
8.5 Pass road on right.
9.0 Cross bridge.
9.3 Borough line. Macadam ends. Brick begins.
9.9 Turn right.
10.0 Turn left.
10.1 Cross R. R.
10.2 BRIDGEVILLE

BRIDGEVILLE TO CANONSBURG

VIA CECIL

Route 130

(Macadam to Treveskyn. Clay to Canonsburg)

.0 BRIDGEVILLE.
0.3 Bear right with macadam, passing Washington Road on left.
0.6 Pass Presbyterian Church on road to left.
0.8 Pass Valley School on left.
1.1 Cross R. R. and pass road on right.
1.7 Cross R. R., SYGAN.
1.9 Cross R. R.
2.2 MORGAN STATION.
3.0 Cross bridge and R. R.
3.1 Macadam ends, TREVESKYN STATION.
3.2 Pass road on right to Oakdale, 4 mi.
3.5 Pass road on right.
4.0 Pass Pleasant Valley School.
4.1 Cross R. R.
4.5 Cross R. R. at Derby.
4.6 GLADDEN.
4.9 Pass under R. R. and pass road on right to McDonald.
5.3 CECIL STATION.
5.5 Cross R. R.
5.7 CECIL.
6.3 BISHOP STATION.
6.5 Turn left and cross bridge.
6.8 Pass road on left.
7.4 Turn left at cross roads.
7.8 Pass road on left.
9.0 Pass road on left to Morganza Station, 3 mi.
10.0 Pass road on right to Hickory, and cross stream.
10.8 Turn right.
11.0 Turn left down steep hill, Greenside Ave.
11.2 CANONSBURG.

CANONSBURG TO BRIDGEVILLE

VIA CECIL

Route 130A

.0		CANONSBURG.
	Turn up Greenside Ave. (Very steep.)	
0.2	At top, bear right.	
0.4	Turn left on stone road. (Direct to Bridgeville.)	
1.2	Cross stream and pass road on left to Hickory.	
2.2	Pass road on right to Morganza Station, 3 mi.	
3.4	Bear left.	
3.8	Turn right at cross roads, passing road on left.	
4.4	Pass road on right.	
4.7	Cross bridge and turn right.	
4.9		BISHOP STATION.
5.5		CECIL.
5.7	Cross R. R.	
5.9		CECIL STATION.
6.3	Pass road on left to McDonald, then under R. R.	
6.6		GLADDEN.
6.7	Cross R. R. at Derby.	
7.1	Cross R. R.	
7.2	Pass Pleasant Valley School.	
7.7	Pass road on left.	
8.0	Pass road on left to Oakdale, 4 mi.	
8.1	Macadam begins,	TREVESKYN STATION.
8.2	Cross R. R. and bridge.	
9.0		MORGAN STATION.
9.3	Cross R. R.	
9.5	Cross R. R.	SYGAN.
10.1	Pass road on left and cross R. R.	
10.4	Pass Valley School on right.	
10.6	Pass Presbyterian Church and road on right to Bishop, 5 mi.; Hickory, 12 mi.	
10.9	Pass Washington Road on right.	
11.2		BRIDGEVILLE.

WASHINGTON TO WAYNESBURG

Route 132

(Macadam for 5.7 mi. Remainder fair clay road)

0.	Court House,	WASHINGTON.
	Go south on Main St.	
0.2	At Ault House, turn left on East Maiden St. with trolley.	
0.6	Under R. R.	
1.5	End of trolley line and brick. Macadam begins,	The National Pike.
2.4	Turn right on macadam road,	LABORATORY.
2.5	Pass road on right.	
4.5	Pass road on left.	

5.7 Turn right, leaving macadam. (Direct to Lone Pine, 3 mi.)
5.8 Pass road on right.
6.7 Pass road on right to Baker's Station, 2½ mi.
7.2 Pass road on left.
7.6 Pass road on left to Lone Pine, 2 mi.
7.9 Pass School House and road on right.
8.2 Pass road on right.
8.5 Pass road on left to Lone Pine and Marianna.
11.3 Pass road on left to Scenery Hill, 12 mi.; then one on right. AMITY
12.3 Pass cross roads and cross iron bridge.
12.5 Pass road on right.
12.7 Pass road on left to Ten Mile, 3 mi.; Marianna, 7 mi.
13.2 Turn left. (Direct to Dunn's Station, 3 mi.; W. Union 5 mi.)
14.2 Pass road on right to Dunn's Station, 3 mi.
14.3 Take right fork. (Left to Castile, 4 mi.) Very rough for one mile.
14.8 Pass road on left to Lone Pine, 6 mi.
16.3 Pass road on left.
17.7 Pass cross roads. (Right to Dunn's Station, 4 mi.; Left to Lippincott, 4 mi.)
17.8 Cross covered bridge.
18.7 Pass road on left.
18.9 Pass road on left.
21.1 Pass road on right.
22.4 Take left fork.
22.5 Bear right on brick pavement at Cemetery Gate.
22.9 Turn left on Main St.
23.0 Court House, WAYNESBURG.

WAYNESBURG TO WASHINGTON

Route 132A

.0 Court House, WAYNESBURG.
0.1 Turn right on North Morris St.
0.5 Bear left, end of brick at Cemetery Gate.
0.6 Pass road on left.
1.9 Pass road on left.
4.1 Pass road on right.
4.3 Pass road on right.
5.2 Cross covered bridge.
5.3 Pass cross roads. (Right to Lippincott, 4 mi.; Left to Dunn's Station, 4 mi.)
6.7 Pass road on right.
7.8 Very rough for next mile.
8.2 Pass road on right to Lone Pine, 6 mi.
8.7 Pass road on right to Castile, 4 mi.
8.8 Take right fork. (Left to Dunn's Station, 3 mi. Direct to Amity, 3 mi.; Washington, 13 mi.)
9.8 Turn right at dead end. Sign, Amity, 2 mi.; Hackney, 2 mi. (Left to Dunn's Station, 3 mi.; West Union, 5 mi.)

10.3 Pass road on right to Ten Mile, 3 mi.; Marianna, 7 mi.
10.5 Pass road on left.
10.6 Cross iron bridge and pass cross roads.
11.7 Pass road on left, then one on right to Scenery Hill, 12 mi., AMITY.
14.5 Pass road on right to Lone Pine and Marianna.
14.8 Pass road on left.
15.1 Pass road and School House on left.
15.4 Pass road on right to Lone Pine, 2 mi.
15.8 Pass road on right.
16.3 Pass road on left to Baker's Station, 2½ mi.
17.2 Pass road on left.
17.3 Turn left on macadam. (Right to Lone Pine, 3 mi.)
18.5 Pass road on right.
20.5 Pass road on right.
20.6 Turn left on National Pike at LABORATORY.
21.5 Meet trolley. Brick begins East Maiden St. End of macadam.
22.4 Under R. R.
22.8 Turn right on Main St.
23.0 Court House, WASHINGTON.

FOR MAP SEE PAGE 154

WAYNESBURG TO CLARKSVILLE

Route 133

(Fair Clay Road)

.0 Court House, WAYNESBURG.
Leave town by East Main St.
0.9 Pass road on left, cross covered bridge and pass road on right.
1.2 Brick ends. Pass brick road on right to Carmichaels 12 mi.; Greensboro, 20 mi.; Morgantown, 27 mi., and Uniontown.
1.4 Bear left. Small Church and Graveyard on right.
1.6 Cross small iron bridge.
1.9 Turn left and cross covered bridge. (Direct to County Home, 2 mi.)
2.2 Cross small covered bridge and pass road on left to Lippincott, 6 mi.
2.6 Pass road on left.
2.7 Cross covered bridge.
3.2 Pass road on right.
3.5 Cross covered bridge, then small bridge.
3.8 Pass road on left.
4.2 Pass road on left.
4.5 Pass road on right and cross covered bridge.
4.8 Pass road on left.
5.5 Pass road on left.
5.6 Pass road on right.
5.9 Pass road on left.
6.6 Pass road on left.

7.3 Cross covered bridge and pass road on right.
8.4 Direct, through JEFFERSON
9.2 Cross iron bridge.
9.3 Take left fork. (Right to Carmichaels, 5 mi.)
9.8 Cross iron bridge and turn left.
10.1 Pass road on left and cross bridge.
11.4 Turn left.
12.6 Bear right.
12.7 Cross covered bridge.
12.8 CLARKSVILLE

(For Morgantown, See Route 114.)

CLARKSVILLE TO WAYNESBURG

Route 133A

.0 CLARKSVILLE.
0.1 Cross covered bridge.
0.2 Bear left up hill.
1.4 Turn right.
2.7 Pass road on left to Rice's Landing, 2 mi., cross bridge and pass road on right.
3.0 Turn right at dead end and cross iron bridge.
3.5 Pass road on left to Carmichaels, 5 mi.; Rice's Landing.
3.6 Cross iron bridge.
4.4 Direct, through JEFFERSON.
5.5 Pass road on left and cross covered bridge.
6.2 Pass road on right.
6.9 Pass road on right.
7.2 Pass road on left.
7.3 Pass road on right.
8.0 Pass road on right.
8.3 Cross covered bridge and take right fork up hill.
8.6 Pass road on right.
9.0 Take left fork down hill.
9.3 Cross small bridge, then covered bridge.
9.6 Pass road on left.
10.1 Cross covered bridge.
10.2 Pass road on right.
10.6 Pass road on right to Lippincott, 6 mi., and cross small covered bridge.
10.9 Cross covered bridge and turn right at dead end. (Left to County Home, 2 mi.)
11.2 Cross small iron bridge.
11.4 Bear right. Small church and graveyard on left.
11.6 Pass brick road on left to Carmichaels, 12 mi.; Morgantown, 27 mi.; Garards Fort, 11 mi.; Newton, 8 mi.; Greensboro, 20 mi.; and Uniontown.) Brick begins.
11.9 Pass road on left, cross double covered bridge and pass road on right. Direct to East High St.
12.8 Court House, WAYNESBURG.

WAYNESBURG TO UNIONTOWN
VIA PROVINE'S FERRY AND McCLELLANDTOWN
Route 134

(Contributed by Mr. Frank H. Rosboro, of Uniontown)

.0	Court House,	WAYNESBURG.
	Go east on High St.	
0.9	Cross covered bridge and bear left.	
1.2	Turn right with brick.	
1.4	Take left fork. Brick ends 1911.	
2.0	Bear left at brick School House.	
2.4	Pass road on right to Mt. Morris.	
3.4	Turn left at brick School House.	
3.6	Pass County Home on right and bear right. (Direct to Jefferson, 6 mi.)	
5.0	Pass cross roads.	
6.2	Pass road on right.	
6.6	Pass road on left.	
6.7	Pass road on right.	
7.8	Pass brick church on right.	
8.0	Pass road on left.	
8.3	Pass road on left.	
8.4	Pass cross roads.	
9.0	Pass road on left.	
9.2	Pass road on right,	Khedive P. O.
9.5	Pass frame church on left.	
9.7	Pass road on left.	
10.1	Pass cross roads.	
11.7	Turn right and cross bridge.	
11.9	Pass cross roads. (Left to Carmichaels, 1.8 mi.) Frame School House on right.	
12.7	Turn sharp left.	
12.9	Pass cross roads.	
13.5	Pass road on left.	
13.9	Pass road on left to Carmichaels.	
14.2	Pass road on left.	
14.5		Paisley P. O.
14.7	Pass road on left to McCann's Ferry.	
14.9	Turn left, cross iron bridge and pass cross roads.	
15.2	Cross iron bridge.	
15.3	Cross iron bridge over Little Whiteley Creek.	
16.4	Cross Provine's Ferry (Toll, 25c) over Monongahela River. Under R. R., passing road on right.	
17.5	Pass road on left.	
17.7	Pass road on right at brick School House.	
18.0	Turn left at cross roads. (Direct to Smithfield, Left to Gray's Landing),	MASONTOWN.
18.8	Take right fork. (Left to McCann's Ferry.)	
19.5	Cross iron bridge and R. R. up hill,	Lardin's Station.
19.6	Pass road on right.	

20.1 Pass road on right.
20.2 Turn right over R. R. at cross roads. (Direct to Edenboro, Left to McCann's Ferry.)
20.6 Take left fork.
21.0 Pass road on right.
21.5 Cross trolley.
21.6 Pass road on left.
21.8 Direct, through McCLELLANDTOWN
22.6 Take right fork.
23.1 Cross R. R.
23.3 Pass cross roads.
25.0 Pass road on right.
25.2 Pass cross roads.
25.6 Pass road on right.
25.7 Pass road on left, Balsinger
26.2 Pass road on left.
26.3 Cross trolley, Revere
27.6 Pass cross roads.
29.3 Bear right.
29.5 Cross R. R. and bear left on Main St. to
29.9 Court House, UNIONTOWN

FOR MAP SEE ROUTE 14

UNIONTOWN TO WAYNESBURG
VIA McCLELLANDTOWN AND PROVINE'S FERRY
Route 134A

.0 Court House, UNIONTOWN
Go west on Main St.
0.4 Cross R. R., and bear right on National Pike.
0.6 Take left fork, McClellandtown Road, passing Hospital.
2.3 Pass cross roads.
3.6 Cross trolley, Revere
3.7 Pass road on right.
4.2 Pass road on right, Balsinger
4.3 Pass road on left.
4.7 Pass cross roads.
4.9 Pass road on left.
6.6 Pass cross roads.
6.8 Cross R. R.
7.3 Pass road on right.
8.1 Direct, through McCLELLANDTOWN
8.3 Pass road on right.
8.4 Cross trolley.
8.9 Pass road on left.
9.3 Pass road on left.
9.7 Turn left over R. R. at cross roads. (Direct to McCann's Ferry, Right to Edenboro.)
9.8 Take right fork.
10.3 Pass road on left.
10.4 Down hill and cross R. R. and iron bridge, Lardin Sta
11.1 Pass road on right to McCann's Ferry.

11.9 Turn right at cross roads. (Direct to Gray's Landing, Left to Smithfield), MASONTOWN.
12.2 Take right fork at brick School House.
12.4 Pass road on right.
13.4 Pass road on left and under R. R. to Provine's Ferry, crossing Monongahela River. (Toll 25c.)
14.6 Cross iron bridge over Little Whiteley Creek.
14.7 Cross iron bridge.
15.0 Pass cross roads, cross iron bridge and turn right.
15.2 Pass road on right to McCann's Ferry.
15.4 Paisley P. O.
15.7 Pass road on right.
16.0 Take left fork. (Right to Carmichaels.)
16.4 Pass road on right.
17.0 Pass cross roads.
17.2 Turn sharp right.
18.0 Pass cross roads. (Right to Carmichaels, 1.8 mi.) Frame School House on left.
18.2 Cross bridge and turn left.
19.8 Pass cross roads.
20.2 Pass road on right.
20.4 Pass frame church on right.
20.7 Pass road on left, Khedive P. O.
20.9 Pass road on right.
21.5 Pass cross roads.
21.6 Pass road on right.
21.9 Take left fork.
22.1 Pass brick church on right.
23.2 Pass road on left.
23.3 Pass road on right.
23.7 Pass road on left.
24.9 Pass cross roads.
26.2 Bear left, passing road on right to Jefferson, 6 mi.
26.3 Pass County Home on left.
26.5 Turn right at brick School House.
27.5 Pass road on left to Mt. Morris.
27.9 Bear right at brick School House.
28.5 Bear right on brick road.
28.7 Turn left with brick, which becomes High St.
29.0 Turn right, crossing covered bridge to
29.9 Court House, WAYNESBURG.

WAYNESBURG TO UNIONTOWN
VIA GARARD'S FORT AND NEW GENEVA
Route 135

(Contributed by Mr. Frank H. Rosboro, of Uniontown)
(A good clay road for almost entire distance. The upper ferry at Greensboro has the easiest approaches of any ferry at the river.)

.0 Court House, WAYNESBURG.
Go east on High St.
0.9 Cross covered bridge and bear left.

1.2 Turn right on brick.
1.3 Turn right.
1.4 Take left fork, leaving brick.
1.5 Cross iron bridge.
1.9 Bear sharp right.
2.4 Pass road on right to Mt. Morris.
3.4 Turn right at dead end, County Home and brick School House on left.
4.5 Turn left.
5.5 Bear right, passing cross roads.
5.7 Pass road on right.
5.9 Bear left.
6.1 Bear right, passing road on left.
8.0 Pass cross roads, Fordyce.
8.7 Pass road on left.
10.5 Pass road on left to Newtown.
11.0 Pass road on right.
11.4 Pass road and School House on right.
11.9 Bear right, passing road on left.
12.8 Pass road on left.
13.1 Cross bridge and pass road on left.
13.3 (Garard's Fort), Whiteley P. O.
13.9 Pass road on right.
14.3 Bear right and pass road on left.
15.4 Cross wooden bridge.
15.5 Pass cross roads, Willow Tree.
16.6 Pass road on left.
18.1 Pass road on right, and turn sharp left.
18.2 Cross covered bridge over Whiteley Creek.
18.4 Pass road on right.
18.5 Pass road on left to Carmichaels.
18.6 Mapletown.
18.8 Pass road on right to Point Marion.
19.1 Take right fork and pass road on left.
20.0 Pass road on right to Taylortown.
20.2 Bear right.
20.3 Turn left, GREENSBORO.
20.5 Turn left.
Take Ferry over Monongahela River. Toll 25c.
20.6 Turn left.
20.7 Turn right, then left at old stone House, NEW GENEVA.
20.9 Pass stone church and two school houses on left.
21.0 Take right fork and bear right. (Left to Masontown.)
21.2 Pass road on right.
22.7 Pass road on left, then one on right.
23.0 Pass road on left.
23.8 Turn left.
24.1 Pass two frame churches and road on right.
24.3 Pass cross roads, Old Frame.
25.0 Pass cross roads.
25.5 Bear right, passing road on left to Masontown.

26.4 Pass cross roads. (Right to Smithfield, Left to Woodside and Masontown.)
27.0 Pass road on right.
27.6 Pass road on left.
28.0 Pass cross roads.
28.1 Pass road on left to Masontown.
29.4 Cross R. R.
29.5 Pass road on left to Masontown.
29.7 Pass road on right to Smithfield, High House.
29.8 Pass road on left.
30.4 Under R. R.
30.5 Turn right. (Direct to New Salem.)
30.8 Pass road on right.
31.2 Pass brick School House on left.
31.3 Continental No. 3.
32.1 Pass road on right to Continental No. 2.
33.3 Under R. R.
33.6 Pass cross roads. School House on left.
34.4 Bear left.
34.5 Cross R. R.
34.7 Brick begins 1911. Mt. Vernon Ave.
35.1 Turn right and cross R. R. on Main St. to
35.5 Court House, UNIONTOWN.

FOR MAP OF UNIONTOWN SEE ROUTE 14

UNIONTOWN TO WAYNESBURG
VIA NEW GENEVA AND WHITELEY
Route 135A

.0 Court House, UNIONTOWN.
Go west on Main St.
0.4 Cross R. R. and turn left on Mt. Vernon Ave. with trolley.
0.8 Brick ends.
1.0 Cross R. R.
1.1 Bear right with trolley.
1.9 Pass cross roads. School House on right.
2.2 Under R. R.
3.4 Pass road on left to Continental No. 2.
4.2 Continental No. 3.
4.3 Pass brick School House on right.
4.7 Pass road on left.
5.0 Turn left at dead end. (Right to New Salem.)
5.1 Under R. R. and up hill.
5.7 Pass road on right.
5.8 Pass road on left to Smithfield, High House.
6.0 Pass road on right to Masontown.
6.1 Cross R. R.
7.4 Take left fork. (Right to Masontown.)
7.5 Pass cross roads.
7.9 Pass road on right.

8.5 Take right fork.
9.1 Pass cross roads. (Right to Woodside and Masontown, Left to Smithfield.)
10.0 Pass road on right to Masontown and bear left.
10.5 Pass cross roads.
11.2 Pass cross roads, Old Frame.
11.4 Pass two frame churches and road on left.
11.7 Turn right at dead end.
12.5 Pass road on right.
12.8 Pass road on left, then one on right.
14.3 Pass road on left.
14.5 Bear left, passing road on right to Masontown.
14.6 Pass stone church and two School Houses on right.
14.8 Turn right, then left at old stone house, NEW GENEVA.
14.9 Turn right at Ferry crossing Monongahela River. Toll 25c.
15.0 Turn right.
15.2 Turn right up hill, GREENSBORO.
15.3 Bear left.
15.5 Pass road on left to Taylortown.
16.4 Take left fork (Right to Gray's Landing) and pass road on right.
16.7 Pass road on left to Point Marion.
16.9 Mapletown.
17.0 Pass road on right to Carmichaels.
17.1 Pass road on left.
17.3 Cross covered bridge over Whiteley Creek.
17.4 Turn sharp right up hill and take right fork.
18.9 Take left fork.
20.0 Pass cross roads, Willow Tree.
20.1 Cross wooden bridge.
21.2 Bear left and pass road on right.
21.6 Pass road on left.
22.2 (Garard's Fort), Whiteley P. O.
22.4 Take left fork and cross bridge.
22.7 Take left fork.
23.6 Bear left, passing road on right.
24.1 Pass road and School House on left.
24.5 Pass road on left.
25.0 Take right fork. (Left to Newtown.)
26.8 Pass road on right.
27.5 Pass cross roads, Fordyce.
29.4 Bear left, passing road on right.
29.6 Bear right.
29.8 Pass road on left.
30.0 Pass cross roads and bear left.
31.0 Turn right at dead end.
32.1 Turn left. County Home and brick School House on right.
33.1 Pass road on left.
33.6 Bear sharp left.
34.0 Cross iron bridge.
34.1 Pass road on left.

34.2 Turn left at dead end on brick.
34.3 Turn left with brick.
34.6 Bear right over covered bridge to High St.
35.5 Court House, WAYNESBURG.

CANONSBURG TO McDONALD

Route 138

.0 CANONSBURG.
Follow Route 130A to
5.9 CECIL STATION.
6.3 Turn left.
7.5 Cross R. R.
7.6 Take right fork, REISSING.
8.9 Pass cross roads.
9.7 Pass road on left.
10.2 Cross R. R.
10.3 Turn left.
10.5 McDONALD.

McDONALD TO CANONSBURG

Route 138A

.0 McDONALD.
Go northeast with trolley.
0.2 Turn right and cross R. R.
0.8 Pass road on right.
1.6 Pass cross roads.
2.9 Pass road on right, REISSING.
3.0 Cross R. R.
4.2 Turn right.
4.6 CECIL STATION.
This point is 5.3 mi. on Route 130.
Follow it to
10.5 CANONSBURG.
(For Bridgeville, turn left at 4.2 mi. and follow Route 141A.)

PITTSBURGH TO McDONALD

Route 139

(ALL MACADAM)

.0 Liberty and Federal (formerly Sixth) Sts., PITTSBURGH.
Go west on Liberty St., bearing right at end.
0.6 Cross Point Bridge over Monongahela River.
0.8 Turn right on W. Carson St. to No. 760.
1.5 Turn left under R. R. on S. Main St. to No. 230.
2.0 Turn left on Mansfield Ave.
3.0 Pass City line.
3.4 Bear left with Noblestown Road, crossing trolley. (Direct to Crafton.)
4.3 Pass Poplar St., macadam, on left.

4.5 Bear left. (Right, macadam, to Crafton.)
6.3 Turn left with trolley at end of macadam.
6.6 Pass Washington St. on left. (To Bridgeville.)
6.9 Pass Chartiers St. on right. Macadam road to Steubenville Pike.
7.0 Cross R. R. at Station, CARNEGIE.
7.7 Pass Township line (macadam begins) and cross two R. R. sidings.
7.8 Cross R. R.
10.0 WALKER'S.
10.5 RENNERDALE.
11.0 Bear right with macadam.
11.5 Dangerous curve.
12.4 Dangerous curve, and pass road on right.
13.1 Pass cross roads.
14.0 Borough line, end of macadam.
14.2 Pass Clinton Ave. on right, leading to macadam road to Steubenville Pike, 3.4 mi. OAKDALE.
(This road meets the Steubenville Pike at Fayetteville, 13.8 mi. from Pittsburgh.)
14.4 Bear left, passing road on right.
14.6 Borough line, macadam begins. Pass cross roads.
15.3 Pass road on right to Imperial, 6 mi., and bear right up hill, then left, NOBLESTOWN.
16.1 Meet trolley and pass road on right to Imperial, 6 mi., STURGEON.
16.6 Pass road on left to Cecil, 4 mi.
17.6 Borough line, brick begins.
17.9 Pass cross roads, McDONALD.
18.4 End of pavement.
18.8 Pass frame church, and road on right to Imperial. Direct to Midway and Primrose.

McDONALD TO PITTSBURGH

Route 139A

.0 McDONALD.
0.3 Borough line. Brick ends.
1.3 Pass road on right to Cecil, 4 mi.
1.8 Pass road on left to Imperial, 6 mi., STURGEON.
2.6 Bear right, then left with trolley, passing road on right to Imperial, 6 mi., NOBLESTOWN.
3.3 Pass cross roads. Borough line. Macadam ends.
3.5 Bear left, passing road on right.
3.7 Pass Clinton Ave. on left, leading to macadam road which runs to Fayetteville on the Steubenville Pike, 13.8 mi. from Pittsburgh, OAKDALE.
3.9 Borough line. Macadam begins.
4.8 Pass cross roads.
5.5 Dangerous curve. Pass road on left.
6.4 Dangerous curve.

6.9 Bear left with macadam.
7.4 RENNERDALE.
7.9 WALKER'S.
10.1 Cross R. R., then two sidings.
10.2 Borough line. Brick begins.
10.9 Cross R. R. at Station, CARNEGIE.
11.0 Pass Chartiers St. on left, which leads to macadam road to Steubenville Pike, 5.2 mi. Route 105.
11.6 Turn right on Noblestown Road, bearing right with macadam.
13.4 Pass macadam road to Crafton on left.
13.6 Pass Poplar St., macadam, on right to Mt. Lebanon.
14.5 Cross trolley and bear right on brick.
14.9 City line. Brick ends.
15.9 Turn right on S. Main St. at end.
16.4 Turn right on W. Carson St. at end.
17.1 Turn left and cross Point Bridge over Monongahela River. Bear right, then left, on Liberty St. to
17.9 Liberty and Federal Sts., PITTSBURGH.

PITTSBURGH TO STEUBENVILLE

Route 140

(Macadam for 12.3 mi. Remainder abandoned Pike and clay. Very hilly)

.0 Liberty and Federal (formerly 6th) Sts., PITTSBURGH. Go west on Liberty St. to end.
0.6 Bear left and cross Point Bridge over Monongahela River.
0.8 Turn right on W. Carson St. to No. 760.
1.5 Turn left under R. R. on S. Main St. to No. 230.
2.0 Turn left on Mansfield Ave.
3.0 City line. Brick begins.
3.4 Bear right to Dinsmore Ave. (Left, macadam, to Carnegie. (Route 126.)
3.5 Borough line. Brick ends, becomes Ridge Ave.
4.2 Turn right on Dinsmore Ave.
4.6 Bear right with trolley on Noble Ave., CRAFTON.
4.8 Turn left on Steuben Ave. with trolley.
5.0 Under R. R.
5.7 Bear left, passing macadam road on right to Ingram. Cross bridge over Chartiers Creek.
5.8 Turn right on Steubenville Pike, macadam.
5.9 Cross R. R.
6.9 Bear right, passing road on left and cross bridge.
7.5 Sharp curve. Pass road on left.
7.6 Pass road on right to McKees Rocks, 2 mi.
8.2 Pass macadam road on right to McKees Rocks and road on left, MOON RUN.
8.5 Pass road on left.
9.1 Bear left, passing Beaver Road, macadam, on right to Coraopolis, 6 mi.; Carnot, 7 mi., Remington P. O.

9.7 Gayly P. O.
10.0 Pass Union Church and road to Carnegie, 4 mi., on left.
11.1 Pass cross roads. (Left, macadam, to Carnegie. Route 105A.)
11.2 Pass road on left.
12.3 End of macadam 1911. McKees School, cross roads. (Right, macadam, to Imperial, 4 mi.; Clinton, 8 mi.; Murdocksville, 12 mi.; Left to Oakdale, 4 mi.; McDonald, 7 mi.)
Direct to Florence 14 mi.; Steubenville, 26 mi.
13.8 Pass cross roads. (Left, macadam, to Oakdale, 3.4 mi.), Fayetteville P. O.
13.9 Pass road on left.
14.6 Pass road on right to Enlow, 2 mi., then one on left, Shirley P. O.
15.3 Pass road on right to Imperial and Clinton.
16.0 Bear left, passing road on right to Imperial.
16.2 Pass road on left to Oakdale.
16.9 Pass road on left to McDonald, 5 mi.
17.2 Pass road on right to San Diego.
18.0 Pass road on left to McDonald, 6 mi.
18.2 Pass road on left.
18.7 Pass cross roads. (Right to Imperial, Left to Candor, 3 mi.)
18.8 Allegheny-Washington County line.
19.2 Pass road on left.
19.4 Pass road on right to Imperial.
19.8 Pass road on right to Clinton.
19.9 Pass road on left.
20.7 Pass road on left.
21.2 Pass road on right to McDonald Reservoir.
21.3 Pass cross roads.
21.5 Cross bridge.
22.5 Cross covered bridge over Little Raccoon Creek.
22.9 Pass cross roads, BAVINGTON.
23.0 Pass road on right.
23.1 Cross covered bridge and pass cross roads.
23.8 Pass road on left.
24.9 Pass road on right.
25.2 Pass cross roads.
25.7 Pass road on right.
26.6 Pass road on left.
27.1 Pass cross roads. (Right to Frankfort, 3½ mi.; Left to Burgettstown, 4½ mi.), FLORENCE.
28.3 Pass road on left to Burgettstown.
28.5 Pass road on left to Dinsmore, 3 mi.
29.3 Pass church on right, Chestnut Ridge Cemetery on left.
29.7 Pass road on right.
29.8 Pass road on left.
30.3 Pass road on right.
30.6 Pass road on left to Hanlin.
31.4 Pass road on right.

32.0	Pass road on left,	PARIS.
32.4	Penna.-West Virginia State line. Monument on right.	
32.6	Pass road on left.	
33.2	Pass road on right.	
34.2	Pass road on right, curving left.	
34.4	Take right fork at Three Springs Cemetery, beginning of Cove Hill.	
34.8	Pass road on left with Y entrance.	
35.5	Pass road on right, near foot of Cove Hill.	
35.9	Turn right around B. S. Shop to	HOLLIDAY'S COVE.
36.5	Pass road on right.	
36.6	Cross R. R.	
36.9	Pass road on right to New Cumberland, 8 mi.	
37.7	Cross bridge over Harmon Creek, then under Pan Handle R. R. (Road rough to and along Ohio River to east end of bridge to Steubenville.	
40.2	Cross bridge to	
40.5		STEUBENVILLE.

STEUBENVILLE TO PITTSBURGH

Route 140A

.0		STEUBENVILLE.
0.2	Cross bridge over Ohio River and turn left.	
2.7	Under Panhandle R. R. and cross bridge over Harmon Creek.	
3.6	Pass road on left to New Cumberland, 8 mi.	
3.9	Cross R.R.	
4.0	Pass road on left.	
4.6	Turn left at B. S. Shop,	HOLLIDAY'S COVE.
5.0	Pass road on left near foot of Cove Hill.	
5.7	Pass road on right.	
6.1	Pass road on right at Three Springs Cemetery.	
6.3	Pass road on left.	
7.3	Pass road on left.	
7.9	Pass road on right.	
8.1	Penna.-West Virginia State line, Monument on left.	
8.5	Pass road on right,	PARIS.
9.1	Pass road on left.	
9.9	Pass road on right to Hanlin.	
10.2	Pass road on left.	
10.7	Pass road on right.	
10.8	Pass road on left to Frankfort, 6 mi.	
11.2	Pass church on left. Chestnut Ridge Cemetery on right.	
12.0	Pass road on right to Dinsmore, 3 mi.	
12.2	Pass road on right to Burgettstown.	
13.4	Pass cross roads. (Right to Burgettstown, 4½ mi., Left to Frankfort, 3½ mi.),	FLORENCE.
13.9	Pass road on right.	
14.8	Pass road on left.	
15.3	Pass cross roads.	

15.6 Pass road on left.
16.7 Pass road on right.
17.4 Pass cross roads and cross covered bridge.
17.5 Pass road on left.
17.6 Pass cross roads, BAVINGTON
18.0 Cross covered bridge over Little Raccoon Creek.
19.0 Cross bridge.
19.2 Pass cross roads.
19.3 Pass road on left to McDonald Reservoir.
19.8 Pass road on right.
20.6 Pass road on right.
20.7 Pass road on left to Clinton.
21.1 Pass road on left to Imperial.
21.3 Pass road on right.
21.7 Washington-Allegheny County line.
21.8 Pass cross roads. (Right to Candor, 3 mi.; Left to Imperial.)
22.3 Pass road on right.
22.5 Pass road on right to McDonald, 6 mi.
23.3 Pass road on left to San Diego.
23.6 Pass road on right to McDonald, 5 mi.
24.3 Pass road on right to Oakdale.
25.1 Pass road on left to Imperial and Clinton.
25.9 Pass road on right and one on left, to Enlow, 2 mi., Shirley P. O.
26.6 Pass road on right.
26.7 Pass cross roads. (Right, macadam, to Oakdale, 3.4 mi.) Fayetteville P. O.
28.2 Macadam begins 1911. Pass cross roads. (Right to Oakdale, 4 mi.; McDonald, 7 mi.; Left, macadam, to Imperial, 4 mi.; Clinton, 8 mi.; Murdocksville, 12 mi.)
29.3 Pass road on right.
29.4 Pass cross roads. Right, macadam, the "Campbell's Run Road," to Carnegie. (Route 105A.)
30.5 Pass Union Church and road to Carnegie, 4 mi, on right.
30.8 Gayly P. O.
31.4 Bear right, passing Beaver Road, macadam, to Coraopolis, 6 mi.; Carnot, 7 mi., on left, Remington P. O.
32.0 Pass road on right.
32.3 Pass macadam road to McKees Rocks on left and clay road on right, MOON RUN.
32.9 Bear right, passing road on left to McKees Rocks.
33.0 Pass road on right. Sharp curve.
33.6 Cross bridge and pass road on right.
34.6 Cross R. R.
34.7 Turn left and cross bridge over Chartiers Creek.
34.8 Bear right with trolley on Steuben Ave. Left, macadam, to Ingram.
35.5 Under R. R.
35.7 Turn right on Noble Ave.
35.9 Bear left with trolley on Dinsmore Ave., CRAFTON.

36.3 Turn left at end, on Ridge Ave.
37.0 Borough line. Brick begins.
37.1 Bear left, passing Noblestown Road on right.
37.5 City line. Brick ends.
38.5 Turn right on S. Main St.
39.0 At end, turn right on W. Carson St.
39.7 Turn left and cross Point Bridge over Monongahela River.
39.9 Bear right, passing Penn Ave. to left, then left, on Liberty St. to
40.5 Liberty and Federal (formerly 6th) Sts., PITTSBURGH.

SEE MAP ON PAGE 8

BRIDGEVILLE TO STEUBENVILLE
VIA WELLSBURG

(Reported by Mr. Reade W. Bailey)

Route 141

.0 Direct through BRIDGEVILLE.
Follow macadam to.
3.2 TREVESKYN.
5.6 CECIL.
6.6 BISHOP.
8.6 VENICE.
9.1 Pass road on right.
10.2 Turn right at cross roads.
10.6 Turn left.
11.1 Pass road on left.
11.4 Pass cross roads.
12.8 Pass road on right.
13.0 Pass road on left.
13.3 Pass road on left.
13.6 Turn left. HICKORY.
14.2 Take right fork.
15.2 Pass cross roads over Wabash Tunnel.
16.0 Cross R. R., pass road on left and take left fork.
16.2 Pass road on left.
17.8 Pass road on right, School House.
18.6 Pass road on left.
18.8 Pass road on left.
20.2 Pass road on right and cross covered bridge.
21.8 Pass road on left.
22.1 Through WEST MIDDLETOWN.
23.0 Pass road on right and take right fork.
24.0 Pass road on left.
24.2 Turn left.
24.9 Pass road on right and take right fork.
26.1 Pass Independence Cemetery on right.
26.9 Pass road on left.
27.1 Bear left, INDEPENDANCE.
27.8 Bear right.
28.6 Pass road on right.

32.6 Turn right. (Bethany to left.)
Follow macadam turnpike, trolley on left. Toll, (14c.)
Turn right under trolley and R. R. to
39.4 Hudson Hotel, WELLSBURG.
One square beyond hotel, turn left on Seventh St., turn left with trolley, turn right, cross R. R. and second trolley, and turn left.
40.9 LAZEARVILLE.
42.6 Under Wabash R. R. Bridge.
43.6 Through FOLLANSBEE.
Direct with river to
46.3 Bridge over Ohio River to
46.6 STEUBENVILLE.

STEUBENVILLE TO BRIDGEVILLE

VIA WELLSBURG

Route 141A

.0 STEUBENVILLE.
Cross bridge over Ohio River and
0.3 Turn right on brick pavement for ½ mi. with trolley on right.
3.0 Through FOLLANSBEE.
4.0 Under Wabash R. R. Bridge.
5.7 Pass LAZEARVILLE.
Turn right on any street, cross trolley and R. R. and turn left with second trolley on Seventh St., then right, one square to
7.2 Hudson Hotel, WELLSBURG.
Follow second trolley down river to end. Turn left under R. R. and trolley on macadam turnpike with trolley on right. Pass toll gate (14c to Bethany.)
14.0 When turning left at base of hill close to Bethany, turn left up hill.
18.0 Take right fork.
18.8 Bear left.
19.5 Bear right with wires, INDEPENDANCE.
19.7 Pass road on right.
20.5 Pass Independance Cemetery on left.
21.7 Pass road on right, then one on left.
22.4 Turn right.
22.6 Take left fork.
23.6 Pass road on right, then one on left.
24.5 Through WEST MIDDLETOWN.
24.8 Take left fork down hill.
26.4 Cross covered bridge and pass road on left.
27.8 Pass road on right.
28.0 Take left fork.
28.8 Pass road on left. School House in fork.
30.4 Take left fork.

30.6 Pass road on left, take left fork and cross R. R.
31.4 Pass cross roads over Wabash Tunnel.
32.4 Bear left.
33.0 Turn right into HICKORY.
33.3 Take left fork.
33.6 Take left fork.
33.8 Take right fork.
35.2 Pass cross roads.
35.5 Take left fork.
36.0 Turn right.
36.4 Turn left at cross roads.
37.5 Pass road on left.
38.0 Cross roads, VENICE.
(Right to Canonsburg, 4 mi.; Left to McDonald, 4 mi.)
40.0 BISHOP.
41.0 CECIL.
43.4 TREVESKYN.
Follow macadam to
46.6 BRIDGEVILLE.
Follow Route 126A to
57.4 PITTSBURGH.

PITTSBURGH TO FRANKFORT SPRINGS

Route 142

(Macadam for 20.4 mi. Remainder clay. Hilly)

.0 Liberty and Federal Sts., PITTSBURGH.
Follow Route 140 to
12.3 Turn right with macadam.
13.4 Cliff Mine P. O.
Cross R. R.
13.7 Cross R. R.
13.8 Bear right. (Left to Oakdale, 4½ mi.)
15.0 Jeffreytown.
15.3 Pass road on left to Shirley, 2 mi.; Fayetteville, 4 mi., and cross R. R., and turn left with macadam (Minn P. O.), ENLOW STATION.
16.2 Pass road on left, IMPERIAL.
16.5 Pass road on left to San Diego, 1 mi.; Burgettstown, 12 mi.
16.9 Pass road on left to Robinson Church, 5 mi.; Versoix, 1½ mi.
17.4 Pass road on right.
18.1 Pass Burns' School House.
18.2 Pass road on left to Robinson Church, 5 mi.
19.8 Bear left, passing road on right to Enlow, 5 mi.
20.2 Direct at cross roads, CLINTON.
Sign, Murdocksville, 4 mi.; Frankfort Springs, 10 mi. Right, macadam, to Carnot, Coraopolis and Sewickley. (See Routes 151A and 152.) Left to Burgettstown.

20.4 Macadam ends. Direct, bearing left. (Right to Hookstown, 14 mi.)
20.9 Pass road on left.
21.6 Pass road on right to Patton's Bridge, 2½ mi.; Hanover, 6½ mi. See Optional Route.
22.4 Pass cross roads, Cork
22.5 Pass road on left.
22.9 Pass road on left, then one on right.
23.4 Allegheny-Beaver County line.
24.3 Pass road on left.
24.5 Cross iron bridge over Raccoon Creek and turn right.
24.6 MURDOCKSVILLE
24.8 Take left fork.
26.0 Bear left.
26.4 Pass road on left.
27.7 Turn right at dead end. (Left to Murdocksville, 3 mi.)
28.0 Bear left, passing road on right.
28.7 Turn right at cross roads at School House. (Direct to Frankfort, 1½ mi.)
29.3 Pass cross roads. (Right to Beaver, 19 mi.; Left, Frankfort, 1½ mi.) Cross run and direct up hill.
29.5 FRANKFORT SPRINGS.

OPTIONAL ROUTE

(This is an attractive ride, but road is usually poor, particularly in wet weather.)

21.6 Turn right. Sign, Patton's Bridge, 2½ mi.; Hanover, 6½ mi.
21.7 Bear left.
22.2 Pass cross roads. (Right to Bocktown, 2½ mi.; Left to Versoix, 2½ mi.)
22.5 Allegheny-Beaver County line.
22.9 Pass road on right.
23.3 Pass road on left.
23.9 Down hill. For fine view, walk out along crest of of ridge, to the left.
24.7 Cross Patton's Bridge over Raccoon Creek and turn left. (Right to Sewickley.)
25.0 Up grade with Traverse Creek, passing road on left.
26.1 Take left fork.
26.7 Turn left (Right to Harshaville, 3 mi.) over bridge, then right. (Direct up hill to Murdocksville, 3 mi.)
27.5 Pass McCullough Road on left to Florence, 6 mi.
27.6 Cross bridge and turn left at blind end. (Right to Morgan's Mill, 4 mi.)
28.2 Pass road on right.
28.7 Turn left over bridge. (Right to Hanover, 3½ mi.
29.3 At cross roads, turn right up hill. (Direct to Frankfort, 1½ mi.; Left to Clinton. See Route 142A.)
29.5 FRANKFORT SPRINGS

FRANKFORT SPRINGS TO PITTSBURGH

Route 142A

OPTIONAL ROUTE

(Not recommended in wet weather)

.0 FRANKFORT SPRINGS.
0.2 Turn left with Traverse Creek at cross roads at foot of hill.
0.8 Cross bridge and turn right. (Road on left to Hanover, 3½ mi.)
1.3 Pass road on left.
1.9 Turn right and cross bridge. (Direct to Morgan's Mill, 4 mi.)
2.0 Pass McCullough Road on right to Florence, 6 mi.
2.8 Turn left, (Right to Murdocksville, 3 mi.), cross bridge and turn right, passing road on left left to Harshaville, 3 mi.
3.4 Pass road on left.
4.5 Pass road on right.
4.7 Turn right and cross Patton's Bridge, over Raccoon Creek. (Direct to Sewickley.)
4.8 Bear right up hill.
5.6 Top of hill. Fine view by walking back along crest of ridge.
6.2 Pass road on right.
6.6 Pass road on left.
7.0 Beaver-Allegheny County line.
7.3 Pass cross roads. (Right to Versoix, 2½ mi.; Left to Bocktown, 2½ mi.)
7.8 Bear right.
7.9 Turn left to
9.3 CLINTON.
Follow regular route as given below to
29.5 PITTSBURGH.

.0 FRANKFORT SPRINGS.
0.2 Direct at cross roads at foot of hill. (Right to Frankfort, 1½ mi.; Left to Beaver, 19 mi.)
0.8 Turn left at School House. (Right to Frankfort, 1½ mi.)
1.5 Bear right, passing road on left.
1.8 Turn left. (Direct, also to Murdocksville, 3 mi.)
3.1 Pass road on right.
3.5 Bear right.
4.7 Pass road on left.
4.9 MURDOCKSVILLE.
Cross iron bridge over Raccoon Creek and turn left.
5.2 Pass road on right.
6.1 Beaver-Allegheny County line.
6.6 Pass road on left, then one on right.
7.0 Pass road on right.
7.1 Pass cross roads. Cork.

7.9 Pass road on left to Patton's Bridge, 2½ mi.
8.6 Pass road on right.
9.1 Macadam begins. Pass road on left to Hookstown, 14 mi.
9.3 Direct at cross roads, CLINTON.
Right to Burgettstown, Left, macadam, to Carnot, Coraopolis and Sewickley. (See Routes 151A and 152.)
9.7 Bear right with macadam. (Direct to Enlow, 5 mi.)
11.3 Pass road on right to Robinson Church, 5 mi.
11.4 Pass Burns School House.
12.1 Pass road on left.
12.6 Pass road on right to Versoix, 1½ mi.; Robinson Church, 5 mi.
13.0 Pass road on right to San Diego, 1 mi.; Burgettstown, 12 mi.
13.3 Pass road on right, IMPERIAL.
14.1 Turn right, cross R. R. and bear left with macadam.
(Minn P. O.) ENLOW STATION.
14.2 Pass road on right to Shirley, 2 mi.; Fayetteville, 4 mi.
14.5 Jeffreytown.
15.7 Bear left with macadam. (Right to Oakdale, 4½ mi.)
15.8 Cross R. R.
Cross R. R.
16.1 Cliff Mine P. O.
17.2 Turn left on Steubenville Pike. Macadam.
18.4 Pass cross roads. (Right, macadam, to Carnegie. See Route 105A.)
20.4 Bear right, passing Beaver Road, macadam, on left. (See Routes 146 and 147.) Remington P. O.
21.3 Bear left with macadam, passing macadam road to McKees Rocks on left. Direct, clay, very rough.
MOON RUN.
23.6 Cross R. R.
23.7 Turn left, cross bridge over Chartiers Creek and bear right with trolley on Steuben Ave., passing macadam road to Ingram on left.
24.5 Under R. R.
24.7 Turn right on Noble Ave.
24.9 Bear left with trolley on Dinsmore Ave., CRAFTON.
25.3 Turn left at end on Ridge Ave.
26.0 Borough line. Brick begins.
26.1 Bear left, passing Noblestown Road to Carnegie on left.
26.5 City line. Brick ends.
27.5 Turn right on S. Main St.
28.0 At end, turn right on W. Carson St.
28.7 Turn left and cross Point Bridge over Monongahela River.
28.9 Bear right, then left, on Liberty St. to
29.5 Liberty and Federal Sts., PITTSBURGH.

IRON CITY SPRING CO.

HIGH GRADE

AUTOMOBILE SPRINGS

MANUFACTURED AND REPAIRED

HURRY ORDERS
OUR SPECIALTY

2916-2926 SMALLMAN STREET

Telephone, Fisk 984 PITTSBURGH, PA.

For Real Genuine Satisfaction:

"PASCO"

Be up-to-date and modern. See the road for 1200 feet. Use electricity. Avoid accidents and fire

The "Pasco" Generator

SIMPLEST AND BEST

Will supply current for five or ten lights, horn and ignition. Never fails. Broadest guarantee. Will fit any car

"Pasco" Storage Batteries

Absolutely guaranteed to be perfect. Satisfaction or money refunded. All sizes, $15.00 and up

Mazda Lamps Insured Against Theft, at small cost. We do it

THE PENN AUTO SPECIALTY CO., Ltd.

Baum and Whitfield Sts. PITTSBURGH, PA.

PEERLESS MOTOR CARS

HILAND AUTOMOBILE CO.

5811-17 Centre Avenue, PITTSBURGH

Packers, Movers, Storers and Shippers of Works of Art.
Furniture and All Classes of Household Goods.

W. A. HOEVELER STORAGE CO.

1150 PENN AVENUE, *PITTSBURGH, PA.*

P. F. BARTLEY

Vehicle and Ignition Batteries

MADE AND REPAIRED

Repairing and Parts for all makes of Magnetos

5861 COMMERCE STREET

Near Baum and Beatty Streets

Phone, Hiland 5591 PITTSBURGH

PITTSBURGH TO CARNOT P. O.

VIA BEAVER ROAD

(ALL MACADAM)

Route 146

.0		PITTSBURGH.
	Follow Route 140 to	
9.1		Remington P. O.
	And Route 147 to	
14.8	Continue direct, passing cross roads. Right, macadam, to Coraopolis, 3.6 mi.	
15.1	Pass cross roads.	
16.0	Pass road on left.	
16.1		CARNOT P. O.
	Turn right for Stoop's Ferry. See Route 152.	
	Turn left for Clinton. See Route 152A.	

CARNOT P. O. TO PITTSBURGH

VIA BEAVER ROAD

Route 146A

.0		CARNOT P. O.
	Go southeast on macadam.	
0.1	Pass road on right.	
1.0	Pass cross roads.	
1.3	Pass cross roads. (Left, macadam, to Coraopolis, 3.6)	
2.7	Pass cross roads.	
3.0	Pass road on right.	
3.2	Pass road on left.	
4.0	Pass road on right.	
5.1	Cross bridge and R. R.	Beaver Road Station.
5.7	Pass cross roads.	
6.5	Bear right, passing road on left.	
6.7	Bear right, passing road on left.	
7.0	Bear left on Steubenville Pike at	Remington P. O.
	Follow Route 140A to	
16.1		PITTSBURGH.

PITTSBURGH TO CORAOPOLIS

VIA BEAVER ROAD

(ALL MACADAM)

Route 147

.0		PITTSBURGH.
	Follow Route 140 to	
9.1	Bear right on Beaver Road,	Remington P. O.
9.4	Bear left, passing road on right.	
9.6	Bear left, passing road on right.	

10.4 Pass cross roads.
11.0 Cross R. R. and bridge, Beaver Road Station
12.1 Pass road on left.
12.9 Pass road on right.
13.1 Pass road on left.
13.4 Pass cross roads.
14.8 Turn right with macadam, at cross roads. (Direct, macadam, to Carnot, 1.3 mi. See Route 146.)
15.7 Turn right at dead end.
16.1 Bear left.
16.4 Pass road on right to Imperial, 7 mi.
16.5 Bear left. (Right to McKees Rocks. See Route 149A.)
17.1 Pass road on left.
17.8 Macadam ends. Brick begins. Maple St.
18.0 Turn left on State St. at end.
18.3 Turn right on Main St. to
18.4 Main St. and Fifth Ave., CORAOPOLIS.
For Sewickley, turn left and follow Route 150.

CORAOPOLIS TO PITTSBURGH

VIA BEAVER ROAD

Route 147A

.0 Fifth Ave. and Main St., CORAOPOLIS.
Go south on Main St.
0.1 Turn left on State St.
0.4 At Baptist Church, turn right up Maple St.
0.6 Brick ends. Macadam begins.
1.3 Pass road on right.
1.9 Turn right with macadam. (Direct to McKees Rocks. See Route 149A.)
2.0 Pass road on left to Imperial, 7 mi.
2.3 Bear right.
2.7 Turn left.
3.6 Turn left on "Beaver Road," macadam, at cross roads. (Right, macadam, to Carnot P. O.)
5.0 Pass cross roads.
5.3 Pass road on right.
5.5 Pass road on left.
6.3 Pass road on right.
7.4 Cross bridge and R. R., Beaver Road Station.
8.0 Pass cross roads.
8.8 Bear right, passing road on left.
9.0 Bear right, passing road on left.
9.3 Bear left on Steubenville Pike at Remington P. O.
Follow Route 140A to
18.4 PITTSBURGH.

PITTSBURGH TO CORAOPOLIS

VIA McKEES ROCKS

(All macadam, except 1½ mi. clay)

Route 148

.0		PITTSBURGH.
	Follow Route 140 to	CRAFTON.
4.8	Turn right on Steuben Ave. with trolley.	
4.9	Turn left on Union Ave., bearing left with trolley.	
5.2	Turn left on Hodgson Ave.	
5.3	Follow trolley.	
5.4	Turn left and cross bridge over R. R. and bear right on Prospect Ave.	
5.6	Turn right on Berry St.	
5.7	Turn left on "Wind Gap Road," macadam.	
7.1	Cross R. R.	
7.2	Cross covered bridge. End of macadam. (Turn right on brick for McKees Rocks.) Under R. R., bearing left with trolley.	Duff Station.
7.4	Bear right with trolley. (Left, up hill, to the macadam road to Moon Run P. O.)	
7.7	Bear left, leaving trolley, on "McKees Rocks and Forest Grove Road," macadam.	
9.0	Pass "McKees Rocks and Steubenville Pike Con. Road," macadam, on left.	
9.1	Pass road on right.	
9.2	Pass road on left.	
9.6	Pass road on left to Diebold Station, 1 mi.	
9.8	Turn right, leaving macadam, on "Middletown Road."	
10.1	Pass cross roads.	
10.6	Pass road on right to Brightwood Station, 1 mi.	
10.7	Bear right, crossing bridge, then left, crossing R. R., and passing road on right to Ivanhoe, ½ mi.; Groveton Station, ¼ mi.	
11.0	Pass road on left to Steubenville Pike, 5 mi.	
11.2	Bear left, crossing bridge and R. R.	
11.4	Pass road on right.	
12.0	Pavement begins. State St.	
12.3	Pass Maple St. on left to Coraopolis Heights.	
12.6	Turn right on Main St. to	
12.7	Fifth Ave. and Main St.,	CORAOPOLIS.

CORAOPOLIS TO PITTSBURGH

VIA McKEES ROCKS

Route 148A

.0	Main St. and Fifth Ave.,	CORAOPOLIS.
	One square on Main St. and turn left on State St.	
0.4	Pass Maple St. on right.	
0.7	Brick ends.	
1.3	Pass road on left.	

1.5 Bear right, crossing R. R. and bridge.
1.7 Take left fork. (Right to Steubenville Pike.)
1.9 Cross R. R., passing road on left to Ivanhoe, ½ mi., and Groveton. Bear right, cross bridge, and bear left.
2.1 Pass road on left to Brightwood Station, 1 mi.
2.6 Pass cross roads.
2.9 Turn left on macadam.
3.1 Pass road on right to Diebold Station, 1 mi.
3.5 Pass road on right.
3.6 Pass road on left.
3.7 Take left fork, the "McKees Rocks and Forest Grove Road," passing McKees Rocks and Steubenville Con. Road on right.
5.0 Bear right with trolley.
5.3 Bear left with trolley. (Right to Moon Run P. O.)
5.5 Bear right under R. R., (Direct to McKees Rocks), and cross covered bridge to "Wind Gap Road," macadam, Duff Station.
5.6 Cross R. R.
7.0 Turn right on Berry St.
7.1 Turn left on Prospect Ave.
7.3 Turn right and cross bridge over R. R. with trolley, turning left, then right, to Union Ave.
7.8 Turn right with trolley on Steuben Ave.
7.9 Turn left with trolley on Noble Ave.
Follow Route 140A to
12.7 PITTSBURGH.

PITTSBURGH TO CORAOPOLIS

VIA GUY MILLS

Route 149

(All macadam, except 2 mi. of clay)

.0 PITTSBURGH.
Follow Route 140 to
8.3 Turn right on "McKees Rocks-Steubenville Road," macadam, at Moon Run P. O.
10.3 Pass road on left.
10.7 Turn left on macadam. (Direct to McKees Rocks.)
11.1 Bear left on "McKees Rocks and Forest Grove Road," macadam.
11.9 Pass road on right to Coraopolis.
12.8 Bear right, crossing R. R.
13.6 Pass road on left.
13.9 Pass road on right. Macadam ends 1911.
15.2 Cross bridge and R. R., Guy Mills.
16.0 Macadam begins 1911.
17.0 Bear right. (Left, macadam, to Carnot P. O.)
17.6 Pass road on left.

18.3 Macadam ends. Brick begins. Maple St.
18.5 Turn left on State St. to end.
18.8 Turn right on Main St. to
18.9 Main St. and Fifth Ave., CORAOPOLIS.

CORAOPOLIS TO PITTSBURGH

VIA GUY MILLS

Route 149A

.0 Fifth Ave. and Main St., CORAOPOLIS.
Go south on Main St.
0.1 Turn left on State St.
0.4 At Baptist Church, turn right up Mapel St.
0.6 Brick ends. Macadam begins.
1.3 Pass road on right.
1.9 Turn left on macadam. (Direct to Carnot P. O.)
2.9 End of macadam 1911.
3.7 Cross R. R. and bridge and bear left up hill, Guy Mills.
5.0 Direct, bearing right on "McKees Rocks and Forest Grove Road," macadam, passing road on left.
5.3 Take left fork with macadam.
6.1 Cross R. R. and bear left.
7.0 Pass road on left to Coraopolis, 5 mi.
7.8 Take right fork with macadam. (Left to McKees Rocks.)
8.2 Turn right on "McKees Rocks and Steubenville Road," macadam.
8.6 Pass road on right.
10.6 Turn left on Steubenville Pike at Moon Run P. O. and Follow Route 140A to
18.9 PITTSBURGH.

CORAOPOLIS TO SEWICKLEY

(ALL MACADAM)

Route 150

.0 CORAOPOLIS.
From Main St., go west on Fifth Ave.
0.5 Brick ends. Macadam begins.
0.7 Pass road on left.
1.6 Turn right and cross bridge over Ohio River.
2.0 Bear right, then left to Chestnut St., and cross R. R.
2.4 Turn left on Beaver Road to
2.7 Fife St., SEWICKLEY.

SEWICKLEY TO CORAOPOLIS

Route 150A

.0 Beaver Road and Fife St., SEWICKLEY.
Go east on Beaver Road.
0.3 Turn right on Chestnut St., cross R. R. and bear right,

then left to
0.7 Bridge over Ohio River.
1.1 Turn left on macadam.
2.0 Pass road on right.
2.2 Macadam ends. Brick begins. Fifth Ave.
2.7 Main St., CORAOPOLIS.

CORAOPOLIS TO CLINTON

(ALL MACADAM)

Route 151

.0 Fifth Ave. and Main St., CORAOPOLIS.
Go south on Main St.
0.1 Turn left on State St.
0.4 Turn right up Maple St. at Baptist Church.
0.6 Brick ends. Macadam begins.
1.3 Pass road on right.
1.9 Turn right with macadam. (Direct to McKees Rocks. See Route 148A.)
2.0 Pass road on left to Imperial, 7 mi.
2.3 Bear right with macadam.
2.7 Turn left with macadam.
3.6 Turn right with macadam. (Direct to Clinton, 6 mi.; Left, the "Beaver Road," macadam, to Pittsburgh. See Route 147A.)
3.9 Pass cross roads.
4.9 Turn left with macadam. (Right, macadam, to Sewickley. Direct to Sheffield, Carnot P. O.
5.1 Turn right with macadam. (Direct to Imperial, 5 mi.)
5.7 Turn left with macadam. (Right to Shoustown, 3 mi.)
6.1 Turn right with macadam at cross roads. (Left to Pittsburgh, 17 mi.)
6.2 Pass road on left to Imperial, 4 mi., Moon P. O.
7.3 Pass cross roads. (Right to Shoustown, 3½ mi.; Left to Imperial, 4½ mi.)
7.8 Turn left at cross roads. (Right to Hookstown, 14 mi.)
9.2 Pass road on right.
9.3 Pass road on left.
10.5 CLINTON.
Turn left and follow Route 142A for
29.0 PITTSBURGH.

CLINTON TO CORAOPOLIS

Route 151A

(For road from Pittsburgh to Clinton, see Route 142)
.0 Go north on macadam road, CLINTON.
1.2 Pass road on left.
1.3 Pass road on right.
2.7 Turn right at cross roads. (Left to Hookstown, 14 mi.)

3.2 Pass cross roads. (Right to Imperial, 4½ mi.; Left to Shoustown, 3½ mi.)
4.3 Pass road on right to Imperial, 4 mi., Moon P. O.
4.4 Turn left with macadam at cross roads. (Direct to Pittsburgh, 17 mi.)
4.8 Turn right with macadam. (Direct to Shoustown, 3 mi.)
5.4 Turn left with macadam. (Right to Imperial, 5 mi.)
5.6 Turn right. (Direct to Sewickley, 3.7 mi.; Left to Sheffield, 9 mi.), Carnot P. O.
6.6 Pass cross roads.
6.9 Turn left with macadam at cross roads. (Right to Clinton, 6 mi. Direct, macadam, to Pittsburgh. See Route 147A.)
7.8 Turn right with macadam at dead end.
8.2 Bear left.
8.5 Pass road on right to Imperial, 7 mi.
8.6 Turn left at dead end. (Right to McKees Rocks. Route 148A.)
9.2 Pass road on left.
9.9 Macadam ends. Brick begins. Maple St.
10.1 Turn left on State St. to end.
10.4 Turn right on Main St. to
10.5 Main St. and Fifth Ave., CORAOPOLIS.

CLINTON TO SEWICKLEY

(ALL MACADAM)

Route 152

(For road from Pittsburgh to Clinton, see Route 142)
.0 Go north on macadam road, CLINTON.
1.2 Pass road on left.
1.3 Pass road on right.
2.7 Turn right at cross roads. (Left to Hookstown, 14 mi.)
3.2 Pass cross roads. (Right to Imperial, 4½ mi.; Left to Shoustown, 3½ mi.)
4.3 Pass road on right to Imperial, 4 mi., Moon P. O.
4.4 Turn left with macadam at cross roads. (Direct to Pittsburgh, 17 mi.)
4.8 Turn right with macadam. (Direct to Shoustown, 3 mi.)
5.4 Turn left with macadam. (Right to Imperial, 5 mi.)
5.6 Pass cross roads, Carnot P. O.
(Right, macadam, to Coraopolis, 3 mi.; Pittsburgh, 16½ mi.; Left to Sheffield, 9 mi.)
7.6 Bear right, passing macadam road on left to Shoustown
7.8 Bear right, crossing bridge, Stoops Ferry.
8.2 Turn left and cross bridge over Ohio River.
Bear right, then left, and cross R. R.
9.1 Turn left on Beaver Road.
9.3 SEWICKLEY.

SEWICKLEY TO CLINTON

(ALL MACADAM)

Route 152A

.0	Beaver Road and Pike Sts., Go east on Beaver Road.	SEWICKLEY.
0.2	Turn right at First National Bank.	
0.5	Turn left at Station for one square, then right, crossing R. R. Bear right, then left to	
0.7	Bridge over Ohio River.	
1.1	Turn right on macadam.	
1.5	Cross bridge, bearing left,	Stoops Ferry
1.7	Pass road on right to Shoustown.	
3.7	Pass cross roads. (Right to Sheffield, 9 mi.; Left, macadam, to Coraopolis, 3 mi.; Pittsburgh, 16½ mi.),	Carnot P. O.
3.9	Turn right with macadam. (Direct to Imperial, 5 mi.)	
4.5	Turn left with macadam. (Right to Shoustown, 3 mi.)	
4.9	Turn right with macadam at cross roads. (Left to Pittsburgh, 17 mi.)	
5.0	Pass road on left to Imperial, 4 mi.,	Moon P. O.
6.1	Pass cross roads. (Right to Shoustown, 3½ mi.; Left to Imperial, 4½ mi.)	
6.6	Turn left at cross roads. (Right to Hookstown, 14 mi.)	
8.0	Pass road on right.	
8.1	Pass road on left.	
9.3		CLINTON.
	Turn left and follow Route 142A for	
29.5		PITTSBURGH.

CARNOT TO ROCHESTER

Route 153

(Fair Clay Road. Hilly)

.0	Go west on clay road,	CARNOT P. O.
1.3	Cross run.	
1.8	Turn right.	
2.2	Turn left.	
2.6	Pass road on right.	
2.7	Pass road on left.	
3.8	Pass cross roads.	
4.6	Pass cross roads.	
6.0	Bear left, passing road on right to West Economy,	SCOTTSVILLE.
6.1	Pass road on left to Independence.	
7.5	Pass road on left.	
7.6	Pass road on right.	
7.9		SHEFFIELD.
8.4	Take left fork.	
9.8	Pass road on left.	

10.4 Turn right at cross roads.
10.9 Pass cross roads. (Right to Woodlawn, 5 mi.; Left to Moffit's Mill, 3 mi.) Shafers.
11.5 Pass road on right to Bakers Landing.
12.6 Bear right, at School House, passing road on left to Potter's Bridge, 2 mi.
13.2 Pass road on right, then one on left to Vanport Ferry.
13.4 Bear left, passing road on right.
15.0 Pass road on right.
15.6 Under R. R. and turn right.
16.0 Turn left and cross bridge over Ohio River, MONACA.
16.6 Lincoln Hotel, ROCHESTER.

ROCHESTER TO CARNOT

Route 153A

.0 Lincoln Hotel, ROCHESTER.
Cross bridge over Ohio River.
0.6 Turn right, MONACA.
1.0 Turn left and under R. R.
1.6 Take right fork.
3.2 Bear right, passing road on left.
3.4 Pass road on right to Vanport Ferry, then road on left.
4.0 Bear left, at School House, passing road on right to Potter's Bridge, 2 mi.
5.1 Pass road on left to Baker's Landing.
5.7 Pass cross roads. (Right to Moffit's Mill, 3 mi.; Left to Woodlawn, 5 mi.), Shafers.
6.2 Turn left at cross roads.
6.8 Take left fork.
8.2 Pass road on left.
8.7 SHEFFIELD.
9.0 Pass road on left.
9.1 Pass road on right.
10.5 Pass road on right to Independence.
10.6 Bear right, passing road on left to West Economy, SCOTTSVILLE.
12.0 Pass cross roads.
12.8 Pass cross roads.
13.9 Pass road on right.
14.0 Pass road on left.
14.4 Turn right.
14.8 Turn left.
15.3 Cross run.
16.6 Carnot P. O.
Turn right on macadam for Clinton. See Route 151.

CARNOT TO SMITHS FERRY

Route 154

(Reported by Mr. Thos. R. Hartley)

.0 CARNOT.

Follow macadam.

3.0 Direct at cross roads. (Left, macadam, to Clinton.)

3.7 Pass School House.

4.2 Pass road on right.

4.3 Take right fork.

5.1 Pass road on left, cross bridge and pass road on right.

5.4 Take right fork.

5.9 Pass cross roads.

6.7 Take left fork.

7.3 Turn right, cross bridge over Raccoon Creek and pass road on left.

7.9 Pass road on right, making sharp turn.

9.9 Pass road on right.

10.4 Pass road on left to Morgan's Mill.

10.6 Pass Church and Cemetery.

11.0 Pass road on left.

11.5 Pass cross roads.

11.9 Pass road on right.

12.5 Pass cross roads.

13.3 Pass road on left to Mechanicsburg.

14.5 Pass road on left.

14.9 Pass road on left to Frankford, 7 mi.

15.4 Pass road on left to Liverpool.

15.5 Pass road on right to Beaver, 14 mi.

17.6 Pass road on left, Livery Stable on right.

17.7 Cross bridge, turning left, then right, then left, HOOKSTOWN.

18.6 Pass two roads on right.

20.0 Pass road on left.

21.2 Pass road on left.

21.5 Turn left to Ohio River, GEORGETOWN.
Cross ferry.

22.0 SMITHS FERRY.

SMITHS FERRY TO CARNOT

Route 154A

.0 SMITHS FERRY.
Cross Ohio River on Ferry and climb steep bank to GEORGETOWN.

0.5 Turn right at small store on second street from river.

0.8 Take left fork. Up Mill Creek Valley.

2.0 Take left fork.

3.4 Pass two roads on left.

4.3 HOOKSTOWN.
Turn right, then left, then right over bridge.

4.4 Take left fork, passing Livery Stable on left.

6.5 Pass road on left to Beaver, 14 mi.

6.6 Pass road on right to Liverpool.

7.1 Pass road on right to Frankford, 7 mi.
7.5 Pass road on right.
8.7 Pass road on right to Mechanicsburg.
9.5 Pass cross roads.
10.1 Pass road on left.
10.5 Pass cross roads.
11.0 Pass road on right.
11.4 Pass Cemetery and Church.
11.6 Pass road on right to Morgan's Mill.
12.1 Pass road on left.
14.1 Make sharp turn down hill, passing road on left.
14.7 Pass road on right, cross bridge over Raccoon Creek and turn left.
15.3 Pass road on left.
16.1 Pass cross roads.
16.6 Pass road on right.
16.9 Pass road on left, cross bridge, and pass road on right.
17.7 Pass road on right.
17.8 Pass road on left.
18.3 Pass School House.
19.0 Direct on macadam at cross roads. (Right, macadam, to Clinton.)
22.0 CARNOT.

Follow Route 146A to

PITTSBURGH.

STOOPS FERRY TO WIRETON

(MACADAM)

Route 157

.0 STOOPS FERRY.
0.2 Turn right with macadam. (Direct, macadam, to Clinton, 7.6 mi.)
1.1 Cross bridge and turn right at dead end. (Left to Clinton, 6 mi.)
1.4 Pass road on left.
2.2 Pass road on right to Shoustown, then pass road on left.
2.9 Cross bridge and bear right, passing two roads on left.
3.1 WIRETON.
3.7 Macadam ends. Allegheny-Beaver County line.
3.8 Pass road on left to Gringo, 3 mi.

WIRETON TO STOOPS FERRY

Route 157A

.0 WIRETON.
0.2 Bear left, passing two roads on right, and cross bridge.
0.9 Pass road on right, then one on left to Shoustown.
1.7 Pass road on right.
2.0 Turn left and cross bridge, passing road on right to Clinton, 6 mi.
2.9 Turn left. (Right, macadam, to Clinton, 7.6 mi.)
3.1 STOOPS FERRY.

(Direct to Coraopolis.)

THE NATIONAL HIGHWAY

While the National Highway follows in its general direction the course of the road opened for Braddock's Army in 1754, which in turn was preceded by the Indian trail known as Nemacolin's Path, and crosses it a number of times, it follows the exact course of the old road in only a few places.

After the close of the French and Indian War the Military road was reopened and until 1812 was known as Braddock's Road.

The first wagon load of goods, 2,000 pounds, reached Brownsville in 1789, one month having been required for the 140 mile journey from Hagerstown. Some of the old taverns and an occasional mile stone date back to this period. One milestone near Frostburg having been erected during the Revolutionary War.

In 1812 work began on the National Road which was completed to the Ohio River in 1818. Mail coaches at that time made the 197 mile run from Hagerstown to Wheeling in 55 hours.

St. Louis was to have been the western terminus of the National Highway, but the project was abandoned before the Illinois section was completed.

The road has been shamefully neglected of late years, but both Pennsylvania and Maryland have now made special appropriations for its maintenance. The bridges have been repaired or rebuilt and several sections of the road have already been resurfaced, thirteen and a half miles having been completed east of Washington, in Pennsylvania, and about ten miles in Maryland. The eight and a half miles between Frostburg and Cumberland are also in good repair, but the remainder of the distance between Washington, Pa., and Hagerstown, Md., is decidedly rough.

WASHINGTON, PA., TO HAGERSTOWN, MD.

THE NATIONAL HIGHWAY

Route 170

(Abandoned pike rough and hilly with bad water breakers with the exception of a few miles recently resurfaced. The section between Hancock and Hagerstown is particularly bad.)

FOR MAP OF WASHINGTON SEE ROUTE 119

.0	Court House, (Elevation 1200 ft.), Go south on Main St.	WASHINGTON.
0.2	Turn left with trolley on E. Maiden St., at Auld House.	
1.5	End of brick and trolley. Macadam begins.	
2.4	Pass macadam road on right to Vance Station, 1 mi.; Lone Pine, 6 mi.; Amity, 8 mi.,	"Pan Cake," LABORATORY.
2.6	End of macadam 1911.	
3.5	Pass road on right.	
4.2	Pass road on left.	
5.4	Pass road on left,	South Strabane P. O.

5.8 Pass road on right to Lone Pine and Amity.
6.4 Pass road on right to Lone Pine and Marianna.
7.0 Glyde P. O.
7.1 Pass cross roads. (Right to Zollersville, 9 mi.; Left to Thomas. See Route 114.)
7.7 Take left fork. (Right to Mariana, 7 mi.; Zollersville, 8 mi.)
8.3 Pass road on right.
8.4 Take right fork. (Left to Bentleyville, 7 mi.)
9.6 Pass road on left to Bentleyville, 7 mi.
9.7 Pass road on right to Lone Pine, 6 mi.
11.2 Pass cross roads. (Left to Vanceville, 3 mi.)
12.2 Pass cross roads. (Right to Marianna, 5 mi.; Left to Ellsworth, 3 mi.; Monongahela, 15 mi.) Old Stone Tavern on left, built 1794. (Elevation 1486 ft.), formerly Hillsboro," SCENERY HILL.
13.4 Cross concrete bridge over R. R. and pass cross roads.
13.8 Take right fork.
14.2 Pass road on right.
15.4 (Elevation 1137 ft.), BEALLSVILLE. Cross Morgantown and Pittsburgh Pike. (Right to Morgantown, Left, macadam, to Bentleyville. See Route 115.)
16.9 Pass road on left.
17.0 Pass road on right.
17.6 Pass road on right to Deenston, Zollersville and Clarksville.
18.2 Pass cross roads. (Right to Waynesburg, 18 mi.)
18.5 Pass road on left to Bentleyville, 6 mi., CENTREVILLE.
19.4 Pass road on left.
20.0 Pass road on right.
20.9 Pass road on left.
21.1 Pass road on left to Coal Center and California.
22.1 Pass road on right.
22.2 Macadam begins 1911.
23.3 Pass road on right to Fredericktown. Brick begins.
23.6 Turn right, crossing R. R. to Monongahela River, WEST BROWNSVILLE P. O.
23.7 Cross by Stream Ferry (25c) to (Elevation 900 ft.), BROWNSVILLE.
23.8 Direct for one square, then turn left at Natl. Deposit Bank, cross small bridge and up hill.
24.0 Pass street on left to Fayette City.
24.4 Bear right.
24.6 Brick ends. Macadam begins.
25.4 Pass road on right to Masontown, 12 mi.
25.6 Pass road on left. Macadam ends 1911.
26.4 Pass road on right.
27.3 Pass road on left, then one on right to Merritstown, 3 mi.; Republic, 3 mi.
27.6 Pass road on right.
27.9 Pass two roads on left.
28.3 BRIER HILL.

28.6 Pass road on left.
28.9 Pass road on right to Republic, 3 mi.; Merritstown, 3 mi.; Rice's Landing, 7 mi.
29.2 Pass road on left.
29.5 Pass road on right.
29.9 Pass road on left.
30.7 Pass cross roads. (Left, macadam), Searights.
31.8 Pass cross roads.
32.6 Pass road on left.
33.2 Pass road on right to New Salem, 5½ mi.
34.4 Pass road on left to Vanceville.
35.1 Macadam ends. Brick begins.
36.3 Bear left and cross R. R. Main St.
36.4 Pass Hotel Titlow on left.
36.5 Cross Morgantown St.
36.7 Court House, (Elevation 1000 ft.)) UNIONTOWN.

FOR MAP OF UNIONTOWN SEE ROUTE 14

36.9 Cross R. R.
37.1 Bear right, leaving trolley.
37.4 Pass Fayette St. on right. End of brick.
37.7 Cross R. R.
39.1 HOPWOOD.
39.4 West foot of Chestnut Ridge. (Elevation 1136 ft.) Macadam ends 1911.
40.5 Cross Lick Run.
42.5 Summit of Chestnut Ridge. (Elevation 2418 ft.) Macadam begins. Pass road on left to Washington's Spring, 1 mi.; Jumonville, 3.5 mi., SUMMIT HOTEL.

At Washington's Spring, the Half King was encamped when the presence of the French in the neighborhood was discovered. It is on the line of Braddock's Road which crossed the pike at Braddock's grave and passed near the present site of Dunbar and Mount Pleasant. Further on this road passes near the scene of the attack upon Jumonville's party, May 28, 1754.

44.8 Macadam ends 1911, Chalk Hill House.
45.2 East foot of Chestnut Ridge, The Stone House.
46.1 (Elevation 1945 ft.), BRADDOCK'S GRAVE.

The clump of trees enclosed by a fence, to the north of the road, marks the spot where a body, believed to be that of General Braddock, was interred after being uncovered by workmen grading for the National Road. Braddock's Road crossed the Pike here and bore northwest, passing Washington's Spring.

47.4 (Elev. 1840 ft.), "Great Meadows," MT. WASHINGTON.

A lane through the farm yard of an old brick house on the north side of the road leads down to "Great Meadows." Two basins connected by a neck of swampy land, the whole about one and a half miles long

by a quarter of a mile wide. The old roadway descended from the hills on the south, coming out on the eastern edge of the western basin. Here Washington's party camped when cutting the road for Braddock's Army and to this point he retreated after the attack upon Jumonville, and built Fort Necessity, the earth works of which can still be traced. At the engagement, July 3, 1754, Washington's party numbered 400. The enemy, 700 French and about 100 Indians, opened fire from the hills on the south. Washington purchased this land, about 234 acres, in 1769.

48.6 (Elevation 1835 ft.), Rush House, FARMINGTON.
Eight small ridges are crossed in as many miles.

51.0 Pass Blacksmith Shop.

55.9 Macadam begins 1911.

56.5 (Built 1826.) Fleniken's Tavern.
The Pike here follows the course of Braddock's Road for some distance.

56.6 Pass road on left to Confluence.

56.6 West foot.
57.0 Summit. } Briery Mountain.
58.4 East foot.

59.3 Cross Youghiogheny River. (Bridge built 1818),
59.4 SOMERFIELD (formerly Smithfield.)
This point, known as Big Crossings, was identified with many events prior to the French-Indian War.

61.8 End of macadam 1911.

63.0 ADDISON.

63.3 West foot.....
65.4 Summit. (Elevation 2567 ft.) } Winding Ridge.
65.8 East foot.....

65.8 Penna.-Maryland State line. (Elev. 2440 ft.), OAKTON.

65.9 West foot.....
68.9 Summit. (Elevation 2900 ft.).....
69.0 Pass road on right..... } Keyser Ridge.
69.2 Pass road on right, Keyser P. O.
70.5 East foot.....

70.5 Cross Puzzley's Run. (Elevation 2500 ft.)

70.5 West foot.....
71.6 Summit. (Elevation 2906 ft.) } Negro Mountain.
73.9 East foot.....

Cross Shade Run. (Elevation 2219 ft.)
Here the Pike again follows the course of Braddock's Road.

74.9 (Elevation 2300 ft.) Hotel Victoria, GRANTSVILLE.

75.7 Cross Castleman River. (Elevation 2150 ft.)

75.9 West foot.....
76.1 Cross Jenning's Bros. R. R.
78.1 Summit. (Elevation 2700 ft.) } Ridge.
78.4 East foot. (Elevation 2600 ft.)

78.4 Old Tavern, built 1818. Tomlinson's.
The Pike crosses the course of Braddock's Road here.

78.4 West foot.....
79.1 Summit. (Elevation 2792 ft.) } Meadow Mountain.
79.8 East foot.....

At the summit of Meadow Mountain is the grave of an old Revolutionary soldier, whose body was found at this spot.

79.8 W. foot. Wolf Swamp (Elev. 2600 ft.) Red Ridge.
80.1 Summit. (Elevation 2649 ft.)..... Called the
80.8 East foot..... "Shades of Death."

Here the Pike again meets the course of Braddock's Road. Three small bridges are crossed in the next 2½ mi.

83.5 West foot.....
83.8 Summit. (Elevation 2700 ft.) } Four Mile Ridge.
84.6 East foot.....
85.1 Macadam begins 1911.
85.7 West foot.....
85.8 Summit. (Elevation 2760 ft.) } Little Savage Mountain.
86.0 East foot.....
86.0 Cross Little Savage River.
86.0 West foot.....
86.6 Summit. (Elevation 2860 ft.) } Big Savage Mountain.
88.5 East foot.....

At the eastern foot of this mountain ran one of the famous Indian trails, the "Great Warrior Path," along which captives from the southern colonies were carried north. Gist followed this trail on his first exploring trip for the Ohio Company, as far as the present site of Everett, from which point he turned westward.

88.8 Macadam ends. Brick begins.
89.1 (Elevation 2000 ft. (Hotel Gladstone, FROSTBURG.
89.6 Macadam begins.
90.9 Cross R. R.
91.1 Pass two roads on left.
91.7 Bear left with trolley, passing road on right, CLARYSVILLE. With trolley, skirting Dan's Mountain.
93.0 Take left fork.
96.7 Cross R. R.
97.9 Pass road on left to Berlin and Somerset. See Route 23A.
98.2 Under R. R.
99.0 Cross bridge over Wills Creek to Mechanic St., brick, and cross R. R.
99.3 Leave trolley which bears left.
99.6 Under R. R.
99.9 Pass W. W. Garage & Machine Co. on left.
100.1 Turn left on Baltimore St.
100.3 Pass Bedford St. on left. See Route 25A.
100.5 Cross B. & O. R. R. (Elev. 600 ft.), CUMBERLAND

FOR MAP OF CUMBERLAND SEE ROUTE 23

(Queen City Hotel, two squares to right.)

Bear left up hill.
103.1 Cross iron bridge. Macadam begins 1911.

LOZIER TOURING CARS of QUALITY

THE car for all seasons. Over ninety per cent of Lozier owners keep their cars in service all the year 'round., A powerful car with heavy yet luxurious springs for the ruts and bumps of rough roads

A. X. PHELAN

374 N. CRAIG ST. PITTSBURGH

FISK TIRES

Heavy Car Type

Fit Any Rim

The

Fisk Rubber Co.

5933 BAUM ST. PITTSBURGH

PEERLESS SIXES

HILAND AUTOMOBILE CO.

5811-17 Centre Ave., PITTSBURGH

HOTEL DORSET

AUTOMOBILE HEADQUARTERS

Centre Ave. and Beatty St.

Rooms $1.00 Per Day and up

Absolutely Fire Proof

Largest Hotel in East Liberty

Convenient to Automobile Agencies

EUROPEAN PLAN

R. W. ARNOLD, Prop. **E. M. ARNOLD, Mgr.**

Elmore Valveless Motor Cars

GARAGE SERVICE

FLYNN MOTOR CAR COMPANY

5917-19 Baum St. PITTSBURGH, PA.

103.5 (Elevation 670 ft.) WOLF'S MILLS.
104.6 Cross culvert and pass road on left.
107.4 West foot.....
109.2 Summit. (Elevation 1720 ft.)
109.4 Macadam ends 1911..... } Martin's Mountain.
110.8 East foot.....
112.9 Cross stone bridge and pass road on left.
113.1 (Elevation 828 ft.), FLINTSTONE.
114.0 GILPINTOWN.
114.2 Cross bridge, West foot.....
115.8 Summit. (Elevation 1372 ft.)... } Polish Mountain.
Pass cross roads.....
117.2 East foot.....
119.6 Pass house. Telephone.
120.1 Cross Fifteen Mile Creek. (Elevation 745 ft.)
120.1 West foot.....
120.4 Pass road on left.....
121.5 Summit. (Elevation 1206 ft.) } Green Ridge.
Pass road on right to Orleans
122.4 East foot.....
122.4 Cross Piney Ridge Run. (Elevation 935 ft.)
122.4 West foot.....
124.1 Summit. (Elevation 1600 ft..... } Town Hill.
125.2 Pass road on left to Fairview, 4 mi.
125.8 East foot.....
125.8 Pass road on right to Orleans 7 mi., PINE GROVE.
127.1 Pass roads on right and left.
127.2 Pass cross roads.
127.5 Pass road on right to Orleans, 8 mi.
128.4 Pass Belle Grove School and cross Sidling Hill Creek.
(Elevation 660 ft.)
129.5 Cross iron bridge.
129.6 West foot. Cross wood bridge.
130.6 Pass road on left.....
131.7 Summit. (Elevation 1633 ft.).. } Sidling Hill.
133.5 Pass road on right.....
134.1 East foot.....
135.5 W. foot. Cross Little Tonoloway Creek.
136.0 Summit. (Elevation 650 ft.)..... } Tonoloway Hill.
136.5 East foot.....
137.3 Pass cross roads.
137.5 Pass road on right.
138.9 Cross bridge and pass macadam road on left.
139.4 Direct through, (Elevation 448 ft.), HANCOCK.
(For Berkley Springs, 6.3 mi., turn right and cross
Potomac River.)
144.0 Cross W. Md. R. R. at Millstone Station.
144.8 Cross W. Md. R. R. at MILLSTONE P. O.
145.2 Cross W. Md. R. R.
146.4 Cross W. Md. R. R. at Parkhead Station.
147.2 Pass road on left.
150.2 (Elevation 515 ft.) INDIAN SPRING.

150.7	West foot.....	
152.1	Summit	Fairview Mountain.
153.6	East foot.....	
154.6	Direct through	CLEAR SPRING.
156.0	State Road begins 1910.	
157.1	Pass macadam road on right.	
158.8	State Road ends 1910.	Villiage.
159.1	Cross Conococheague Creek. (Bridge built 1819.)	
159.5		Toll Gate (6c.)
161.8	Pass cross roads. (Right to Williamsport, Left to Greencastle. See Route 31.)	
164.5		Toll Gate (6c.)
165.2	Pavement begins.	
165.6	Bear right on W. Washington St. and cross R. R.	
166.1	Pass Hamilton Hotel and The Baldwin on the left.	
166.2	The Square,	HAGERSTOWN.
	Garage to right, 100 S. Potomac St.	

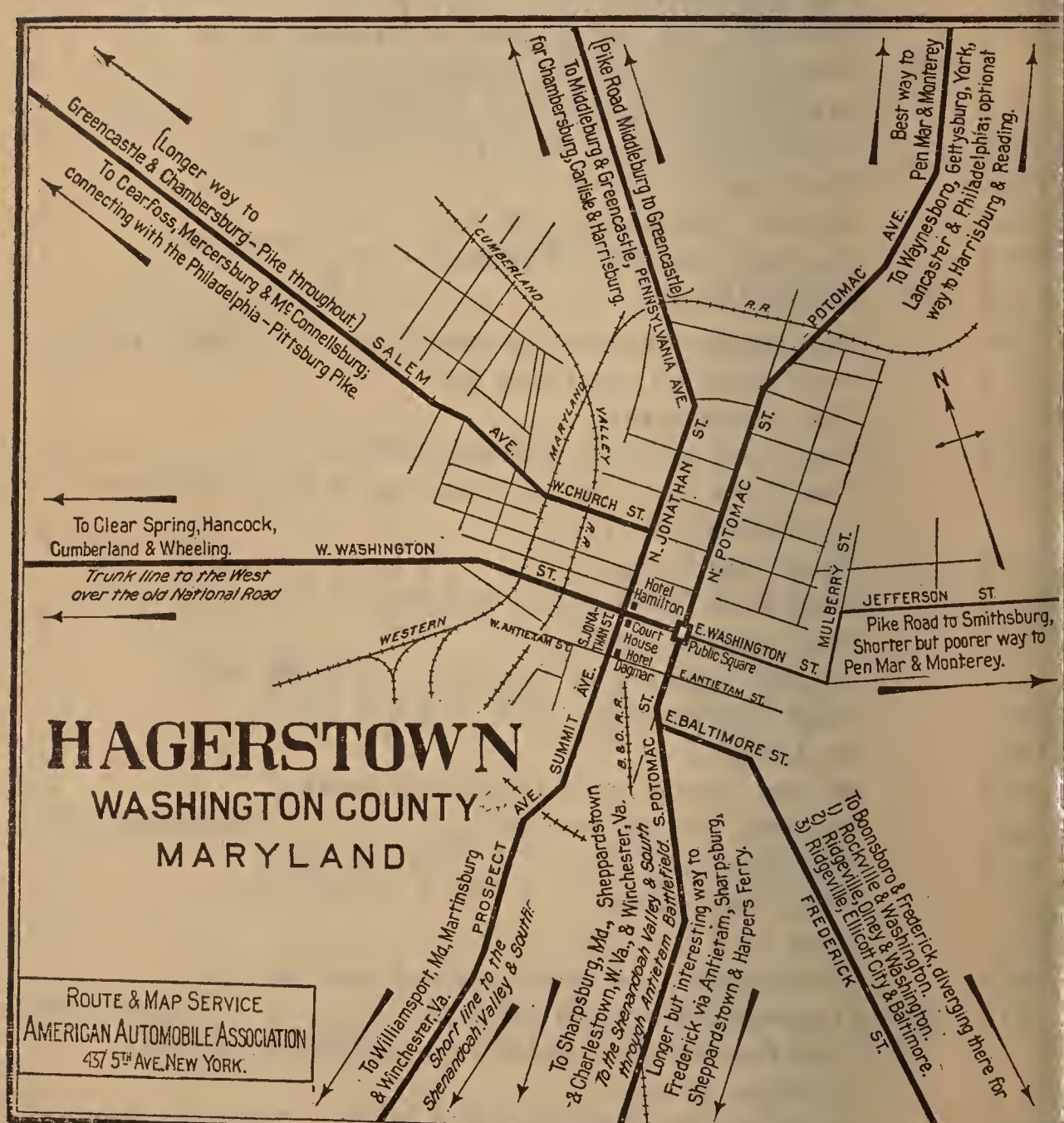

HAGERSTOWN, MD., TO WASHINGTON, PA.

THE NATIONAL HIGHWAY

Route 170A

.0	The Square,	HAGERSTOWN.
	Go west on W. Washington St., passing The Baldwin and Hamilton Hotel on right.	
0.6	Cross R. R. and bear left.	
1.0	Pavement ends 1910.	
1.7		Toll Gate (6c.)
4.4	Pass cross roads. (Right to Greencastle, Left to Williamsport.)	
6.7		Toll Gate (6c.)
7.1	Cross stone bridge, built 1819, over Conococheague Crk.	
7.4	State Road begins 1910.	
9.1	Pass macadam road on left.	
10.2	State Road ends 1910.	
11.6	Direct through	CLEAR SPRING.
12.6	East foot.....	
14.1	Summit ..... } Fairview Mountain.	
15.5	West foot.....	
16.0	(Elevation 515 ft.)	INDIAN SPRING.
19.0	Pass road on right.	
19.8	Cross W. Md. R. R. at	Parkhead Station.
21.0	Cross W. Md. R. R.	
21.4	Cross W. Md. R. R. at	Millstone P. O.
22.2	Cross W. Md. R. R. at	Millstone Station.
26.8	Direct through, (Elevation 448 ft.),	HANCOCK.
	(For Berkley Springs, 6.3 mi., turn left, crossing Potomac River.)	
27.3	Pass macadam road on right, and cross bridge.	
28.7	Pass road on left.	
28.9	Pass cross roads.	
29.7	East foot.....	
30.2	Summit. (Elevation 630 ft.) } Tonoloway Creek.	
30.7	West foot.....	
	Cross Little Tonoloway Creek.	
32.1	East foot.....	
32.7	Take right fork.....	
34.5	Summit. (Elevation 1633 ft.).... } Sidling Hill.	
35.6	Pass road on right.....	
36.6	West foot. Cross small bridge..	
36.7	Cross iron bridge.	
37.8	Cross Sidling Hill Creek, (Elevation 660 ft.), and pass Belle Grove School.	
38.7	Pass road on left to Orleans, 8 mi.	
39.0	Pass cross roads.	
39.1	Pass road on right and one on left.	
40.4	Pass road on left to Orleans, 7 mi.,	PINE GROVE.

40.4 East foot.....
41.0 Pass road on right to Fairview, 4 mi
42.1 Summit. (Elevation 1600 ft.)..... } Town Hill.
43.8 West foot.....
43.8 Cross Piney Ridge Run. (Elevation 935 ft.)
43.8 East foot.....
44.7 Pass road on left to Orleans.
Summit. (Elevation 1206 ft. } Green Ridge.
45.8 Pass road on right.....
46.1 West foot.....
46.1 Cross Fifteen Mile Creek. (Elevation 745 ft.)
46.6 Pass house. Telephone.
49.0 East foot.....
50.4 Pass cross roads..... } Polish Mountain.
50.4 Summit. (Elevation 1372 ft.)
52.0 West foot. Cross bridge....
52.2 GILPINTOWN.
53.1 (Elevation 828 ft.) FLINTSTONE.
53.3 Pass road on right and cross stone bridge.
55.4 East foot.....
56.8 Macadam begins 1911..... } Martin's Mountain.
57.0 Summit. (Elevation 1720 ft.)
58.8 West foot.....
61.6 Pass road on right and cross culvert.
62.7 (Elevation 670 ft.) WOLF'S MILL.
63.1 Cross iron bridge. Macadam ends 1911.
65.7 Bear right. (Queen City Hotel two squares to left.) and cross B. & O. R. R. (Elev. 600 ft.), CUMBERLAND.

FOR MAP OF CUMBERLAND SEE ROUTE 23

Direct on Baltimore St.
65.9 Pass Bedford St. on right. (See Route 25A.)
66.1 Turn right on N. Mechanic St.
66.3 Pass W. & W. Garage & Machine Co. on right.
66.6 Under R. R.
66.9 Meet trolley from right.
67.2 Cross R. R. and bridge over Wills Creek. Macadam begins.
68.0 Under R. R.
68.3 Pass road on right to Berlin and Somerset. (See Route 23A.)
Pass Narrow's Park on left.
69.5 Cross R. R., with trolley around base of Dan's Mountain.
73.2 Pass road on left.
74.5 Bear right with trolley, passing road on left, CLARYSVILLE.
75.1 Pass two roads on right.
75.3 Cross R. R.
76.6 Macadam begins.
77.1 Direct, (Elev. 2000 ft.), Hotel Gladstone, FROSTBURG.
77.4 Brick ends. Macadam begins.

At the eastern foot of Great Warrior, or Big Savage Mountain, ran one of the famous Indian trails, the "Great Warrior Path," along which captives from southern colonies were carried north. Gist

followed this trail on his first exploring trip for the Ohio Company, as far as the present site of Everett, from which point he turned westward.

77.7 East foot.....
79.6 Summit. (Elevation 2860 ft.) } Big Savage Mountain.
80.2 West foot.....

80.2 Cross Little Savage River.

80.2 East foot.....
80.4 Summit. (Elevation 2760 ft.) } Little Savage Mountain.
80.5 West foot.....

81.1 Macadam ends 1911.

81.6 East foot.....
82.4 Summit. (Elevation 2700 ft.) } Four Mile Ridge.
82.7 West foot.....

Three small ridges are crossed in the next 2½ miles.

The Pike here again meets the course of Braddock's Road.

85.4 East foot.....
86.1 Summit. (Elevation 2649 ft.)..... } Red Ridge Called the "Shades of Death."
86.4 W. foot. Wolf Swamp (Elev. 2600 ft.)

86.4 East foot.....
87.1 Summit. (Elevation 2792 ft.) } Meadow Mountain.
87.8 West foot.....

At the summit of Meadow Mountain is the grave of an old Revolutionary soldier, whose body was found at this point.

87.8 (Elev. 2600 ft.) Old tavern, built 1818, Tomlinson's.

The Pike here crosses the course of Braddock's Road.

87.8 East foot.....
88.1 Summit. (Elevation 2700 ft.)
90.1 Cross Jenning's Bros. R. R. } Ridge.
90.3 West foot.....

90.5 Cross Castleman River. (Elevation 2150 ft.)

91.3 Elevation 2300 ft.) , Hotel Victoria, GRANTSVILLE.

Here the Pike again follows the course of Braddock's Road.

92.3 Cross Shade Run. (Elevation 2219 ft.)

92.3 East foot.....
94.6 Summit. (Elevation 2906 ft.) } Negro Mountain.
95.7 West foot.....

95.7 Cross Puzzley's Run. (Elevation 2500 ft.)

97.5 East foot.....
97.0 Pass road on right, Keyser P. O.
97.2 Pass road on right..... } Keyser Ridge.
97.3 Summit. (Elevation 2900 ft.)....
100.3 West foot.....

100.4 Maryland-Penna. State line, (Elev. 2440 ft.), OAKTON.

100.4 East foot.....
100.8 Summit. (Elevation 2567 ft.) } Winding Ridge.
102.9 West foot.....

103.2 Through ADDISON.

104.4 Macadam begins 1911.

106.9 Cross stone bridge, built 1818, over Monongahela River, SOMERFIELD (formerly Smithfield.)

This point, known as the "Big Crossings," is identified with many events preceding French-Indian War.

107.8 East foot.....
109.2 Summit ..... } Briery Mountain.
109.6 West foot.....

109.6 Pass road on right to Confluence.
(Built 1826). Fleniken's Tavern.

Here the Pike follows the course of Braddock's Road for some distance.

110.3 Macadam ends 1911.

115.2 Pass Blacksmith Shop.

A number of small ridges are crossed here.

117.6 (Elevation 1835 ft.), Rush House, FARMINGTON.

118.8 (Elev. 1840 ft.), "Great Meadows," MT. WASHINGTON.

A lane through the farm yard of an old brick house on the south side of the road leads down to "Great Meadows," two basins connected by a neck of swampy land, the whole about one and a half miles long by a quarter of a mile wide. The old roadway descended from the hills on the south, coming out on the eastern edge of the western basin.. Here Washington's party camped when cutting the road for Braddock's army and to this point he retreated after the attack upon Jumonville, and built Fort Necessity, the earth works of which can still be traced. At the engagement, July 3, 1754, Washington's party numbered 400. The enemy, 700 French and about 100 Indians, opened fire from the hills on the south. Washington purchased this land, about 234 acres, in 1769.

120.1 (Elevation 1945 ft.) BRADDOCK'S GRAVE.

A clump of trees, enclosed by a fence to the right of the Pike, marks the spot where a body, believed to be that of General Braddock, was interred after being uncovered by workmen grading for the National Road.

Braddock's Road crossed the Pike here and bore northwest, passing Washington's Spring.

121.0 East foot of Chestnut Ridge, The Stone House.

121.4 Macadam begins 1911. Chalk Hill House.

123.7 Summit of Chestnut Ridge, (Elev. 2418 ft.), Macadam ends 1911. SUMMIT HOTEL.

Pass road on right to Washington's Spring, 1 mi.; Jumonville, 3½ mi.

At Washington's Spring, the Half King was encamped when the presence of the French in the neighborhood was discovered. It is on the line of Braddock's Road, which crossed the Pike at Braddock's grave, and passed near the present site of Dunbar and Mount Pleasant. Further on this road passes

near the scene of the attack on Jumonville's party, May 28, 1754.

125.7 Cross Lick Run.

126.8 West foot of Chestnut Ridge. (Elevation 1136 ft.) Macadam begins 1911.

127.1 Through HOPWOOD.

128.5 Cross R. R.

128.8 Pass Fayette St. on left. Brick begins.

129.1 Bear left with trolley on Main St.

129.3 Cross R. R.

129.5 Court House, (Elevation 1000 ft.), UNIONTOWN.

FOR MAP OF UNIONTOWN SEE ROUTE 14

129.8 Pass Hotel Titlow on right.

129.9 Cross R. R. and bear right to Pike.

131.1 Brick ends. Macadam begins.

131.8 Pass road on right to Vanceville.

133.0 Pass road on left to New Salem, 5½ mi.

133.6 Pass road on right.

134.4 Pass cross roads.

135.5 Pass cross roads. (Right, macadam.) Searights.

136.3 Pass road on right.

136.7 Pass road on left.

137.0 Pass road on right.

137.3 Pass road on left to Republic, 3 mi.; Merrittstown, 3 mi.; Rice's Landing, 7 mi.

137.6 Pass road on right.

137.9 BRIER HILL.

138.3 Pass two roads on right.

138.6 Pass road on left.

138.9 Pass road on left to Merrittstown, 3 mi.; Republic, 3 mi., then one on right.

139.8 Pass road on left.

140.6 Pass road on right. Macadam begins 1911.

140.8 Pass road on left to Masontown, 12 mi.

141.6 Brick begins.

141.8 Bear left, down hill.

142.2 Pass street on right to Pittsburgh via Fayette City. See Routes 102A and 103A.

Bear left on Market St., and cross small bridge.

142.4 Turn right at Natl. Deposit Bank, (Elev. 900 ft.), BROWNSVILLE.

142.5 Ferry over Monongahela River. (25c.)

Direct, crossing R. R. and turn left at dead end, WEST BROWNSVILLE.

142.9 Take right fork up hill on macadam. (Left to Frederickstown.)

144.0 Macadam ends 1911.

144.1 Pass road on left.

145.1 Pass road on right, to Coal Center and California.

145.3 Pass road on right.

146.2 Pass road on left.

146.8 Pass road on right.

147.7 Pass road on right to Bentleyville, 6 mi., CENTREVILLE.
148.0 Pass cross roads. (Left to Waynesburg, 18 mi.)
148.6 Take right fork. (Left to Deenston, Zollersville and Clarksville.)
149.2 Pass road on left.
149.3 Pass road on right.
150.8 (Elevation 1137 ft.) BEALLSVILLE.
Cross Morgantown-Pittsburgh Road. (Right, macadam, to Bentleyville. See Routes 107A and 115.)
152.0 Pass road on left.
152.4 Pass road on right.
152.8 Pass cross roads and cross concrete bridge over R. R.
154.0 (Elev. 1486 ft.) SCENERY HILL (formerly Hillsboro.)
Old stone tavern on right. Built 1744.
Pass cross roads. (Right to Ellsworth, 3 mi.; Monongahela, 15 mi.; Left to Marianna, 5 mi.)
155.0 Pass cross roads. (Right to Vanceville, 3 mi.)
156.5 Pass road on left to Lone Pine, 6 mi.
156.6 Pass road on right to Bentleyville, 7 mi.
157.8 Pass road on right to Bentleyville, 7 mi.
157.9 Pass road on left.
158.5 Pass road on left to Marianna, 7 mi.; Zollersville, 8 mi.
159.1 Pass cross roads. (Right to Thomas, Left to Zollersville, 9 mi. See Route 114.)
159.2 Glyde P. O.
159.8 Pass road on left to Lone Pine and Mariana.
160.4 Pass road on left to Lone Pine and Amity.
160.8 Pass road on right. South Strabane P. O.
162.0 Pass road on right.
162.7 Pass road on left.
163.6 Macadam begins 1911.
163.8 Pass macadam road on left to Vance Station, 1 mi.; Lone Pine, 6 mi.; Amity, 8 mi.; "Pan Cake," LABORATORY.
164.7 Brick begins. Meet trolley E. Maiden St.
166.0 Turn right with trolley on Main St. at Auld House.
166.2 Court House, WASHINGTON.

For Wheeling and the west, see Route 189.
For Pittsburgh, see Routes 120A and 126A.

FOR MAP OF WASHINGTON SEE ROUTE 119

CUMBERLAND, MD., TO WINCHESTER, VA.

VIA ROMNEY

Route 171

Fair clay and shale roads to Romney, good shale road to Winchester. A few small streams to be forded.

FOR MAP OF CUMBERLAND SEE ROUTE 23

.0 Baltimore St. and B. & O. R. R., CUMBERLAND, MD.

Cross R. R. and turn right on Rebecca St. with trolley. Turn left, then right with trolley to Maryland Ave., leading into Virginia Ave.

1.7 At end of trolley line, cross R. R. and continue direct on cinder road.

2.2 Bear right, cross W. Md. R. R. at S. Cumberland Sta., then bear left with Fair Grounds on left.

2.6 Cross bridge over Canal, then second bridge over Potomac River. A fine shale road for 6 miles.

2.8 Pass road on left.

3.5 Pass road on right.

4.7 Pass road on right.

6.3 Pass road on left.

8.5 Pass road on left.

8.8 Turn left at blind end, frame church on left.

12.0 Pass road on left.

12.6 Bear right, crossing bridge.

13.2 (Alaska P. O.) FRANKFORD.

13.7 Pass road on right.
(Rough road 14.7 mi. to 18.7 mi.)

15.7 Take right fork.

16.5 Summit of ridge.

17.5 Pass road on left.

18.2 Pass road on left.

18.5 Under R. R.

18.8 Ford two small streams.

18.9 Bear left, passing road on right.

19.0 Turn right, SPRINGFIELD.

21.0 Pass road on right.

21.1 Cross bridge over S. Branch of Potomac River and turn right. Road narrow and rough for 1¼ mi.

23.8 Cross R. R.

24.2 Hanging Rocks, WAPOCOMO.

25.5 Cross R. R.

28.3 Turn left, ROMNEY.
(For Keyser or Moorefield turn right to center of town.)

29.9 Pass road on right.

30.0 Pass road on left.

31.3 Pass road on left.

31.4 Pass road on right.

31.6 Pass road on right. Church on left, crest of ridge.

33.3 Pass road on left.

33.7 Pass road on right.

34.9 Bear right, passing road on left, FRENCHBURG.

35.0 Ford small stream and bear right.

35.9 Pass road on right.

36.9 Pass road on right.

37.2 Pass road on right to Sedan, 6 mi.

37.4 Pass road on left, AUGUSTA P. O.

37.8 Take right fork.

39.5 Ford small stream and pass road on left.

40.2 Ford small stream.

40.4 PLEASANTDALE.
40.6 Cross stream.
41.2 Pass road on left.
41.6 Ford stream, foot of ridge.
42.1 Summit of ridge.
43.5 Cross covered bridge over North River.
43.7 Pass road on right to Delray, 5 mi.; Rio, 12 mi.
43.8 Pass road on left.
44.1 Pass hanging rocks and ford stream.
44.3 HANGING ROCKS P. O.
46.0 Pass road on left.
46.8 Summit of ridge.
48.7 East foot of ridge.
49.9 Summit of ridge.
51.4 Pass road on left, then one on right to Yellow Springs and Wardensville, CAPON BRIDGE.
51.5 Cross bridge over Capon River and up hill.
52.5 Summit of ridge.
56.6 Summit of ridge and pass road on right.
58.9 GORE.
59.2 Take left fork.
59.9 Ford stream. Toll Gate (18c.)
63.1 Cross roads, HAYFIELD.
63.9 Ford two small streams and pass road on right.
66.4 Pass road on left, then one on right.
67.3 Pass road on right, CHAMBERSVILLE.
68.0 Pass road on right.
70.0 Pass road on right.
70.8 Toll Gate (25c.)
71.1 Cross Cumberland Valley R. R. and bear right on Water St.
71.2 (Turn right for Winchester Inn.)
71.3 Pass Garage on right.
71.4 Loudoun St., WINCHESTER.

For the South, turn right at the Garage.
For Martinsburg, turn left at the Garage.
For Berryville or Washington, turn left for two squares, then right on Piccadilly St.

WINCHESTER, VA., TO CUMBERLAND, MD.

VIA ROMNEY

Route 171A

A good shale road to Romney, with a few fords. Fair clay and shale roads Romney to Cumberland.

.0 WINCHESTER.

Go west on Water St. from Loudon St.

0.1 Pass Garage on left.
0.3 Cross Cumberland Valley R. R. tracks, just beyond Sta.
0.6 Toll Gate (25c.)

1.4 Pass road on left.
3.4 Pass road on left.
4.1 Pass road on left, CHAMBERSVILLE.
4.9 Pass road on left to Wardensville.
5.0 Take left fork.
7.5 Take right fork, fording two small streams.
8.3 Pass cross roads, HAYFIELD.
11.5 Ford stream. Toll Gate (18c.)
12.2 Pass road on left.
12.5 GORE.
14.8 Summit of ridge. Pass road on left.
18.9 Summit of ridge.
19.9 Cross bridge over Capon River.
20.0 Pass road on left to Yellow Springs and Wardensville, then one on right, CAPON BRIDGE.
21.5 Summit of ridge.
22.7 East foot of ridge.
24.6 Summit of ridge.
25.4 Pass road on right.
27.1 HANGING ROCKS P. O.
27.3 Ford stream, passing old mill and hanging rocks.
27.6 Pass road on right.
27.7 Take right fork. (Left to Delray, 5 mi.; Rio, 12 mi.)
27.9 Cross covered bridge over North River.
29.3 Summit of ridge.
29.8 Foot of ridge. Ford stream.
30.2 Pass road on right.
30.8 Cross stream.
31.0 PLEASANTDALE.
31.2 Ford small stream.
31.9 Take left fork and ford small stream.
33.6 Pass road on right.
34.0 Pass road on right, AUGUSTA P. O.
34.2 Pass road on left to Sedan, 6 mi.
34.5 Pass road on left.
35.5 Pass road on left.
36.4 Bear left and ford small stream.
36.5 Bear left, passing road on right, FRENCHBURG.
37.7 Pass road on left.
38.1 Pass road on right.
39.8 Pass road on left. Church on right, summit of ridge.
40.0 Pass road on left.
40.1 Pass road on right.
41.4 Pass road on right.
41.5 Pass road on left.
43.1 Turn right. (For Keyser or Moorefield, continue direct), ROMNEY.
45.9 Cross R. R.
47.2 Hanging Rocks, WAPOCOMO.
47.6 Cross R. R.
50.3 Bear left and cross bridge over S. Branch of the Potomac River.

50.4 Pass road on left.
52.4 Turn left, SPRINGFIELD.
52.5 Bear right, passing road on left.
52.6 Ford two small streams. (Road rough for 4 mi.)
52.9 Under R. R.
53.2 Take left fork.
53.9 Take left fork.
54.9 Summit of ridge.
55.7 Pass road on right.
57.7 Pass road on left.
58.2 Direct through (Alaska P. O.) FRANKFORD.
58.8 Bear left, crossing bridge, then bear right.
59.4 Take left fork.
62.6 Turn right, frame church on right. Fine shale road for 6 mi.
62.9 Take left fork.
65.1 Pass road on right.
66.7 Pass road on left.
67.9 Take right fork.
68.6 Pass road on right.
68.8 Cross bridge over Potomac River and Canal. Pass Fair Grounds on right and bear right.
69.2 Cross W. Md. R. R. at S. Cumberland Station and bear left.
69.7 Cross R. R. and continue direct with trolley on Virginia Ave. to Maryland Ave., turn left, then right with trolley to Rebecca St.
71.3 Turn left.
71.4 Cross B. & O. R. R. to Baltimore St., CUMBERLAND.

FOR MAP OF CUMBERLAND SEE ROUTE 23

HAGERSTOWN, MD., TO HARRISBURG, PA.

Route 173

(Fair road. Mostly abandoned Pike)

FOR MAP OF HAGERSTOWN SEE ROUTE 170

There is a choice of two routes between Hagerstown and Greencastle. The shorter via Middleburg, which is given first, is a good road in dry weather. Most tourists, however, particularly in wet weather, prefer the longer route via Cearfoss, which is given as an Optional Route.

.0 The Square, HAGERSTOWN.
Follow North Potomac St. for two squares.
0.3 Turn left on W. Church St.
0.4 Turn right on N. Jonathan St.
NOTE—If start is made from Hamilton Hotel, go direct from Hotel on N. Jonathan St., deducting 1/10 mi.
0.6 Take left fork. Greencastle Pike.
0.8 Cross W. Md. R. R.

0.9 Cross R. R.
1.5 Bear left, passing Poor House on right.
1.9 Direct.
2.0 Toll Gate (5c.)
4.4 Bear left.
5.5 Pass cross roads, MIDDLEBURG.
10.0 Turn left from Washington St. on Baltimore St. with trolley.
10.1 Turn right at Square, GREENCASTLE.

OPTIONAL ROUTE, VIA CEARFOSS

.0 The Square, HAGERSTOWN.
Follow N. Potomac St. for two squares.
0.3 Turn left on W. Church St.
0.6 Cross two R. Rs. and bear right on Salem Ave.
NOTE—If start is made from Hotel Hamilton, take N. Jonathan St. for two squares and turn left on Church St., deducting 1/10 mi.
1.4 Pass road on right.
1.8 Take left just beyond Toll Gate. (5c.)
5.2 Turn right (Direct to Mercersburg) at Toll Gate. (6c.) CEARFOSS.
6.8 Pass road on right to Mason-Dixon line, 1 mi.
7.2 Cross Maryland-Penna. State line.
7.5 Pass cross roads.
7.7 (10c. Get ticket.) Toll Gate.
8.5 Pass cross roads.
9.0 Pass road on left to Upton, 6 mi.
9.4 Pass cross roads.
11.4 Bear right under R. R., then left to Toll Gate. (Surrender ticket.)
12.1 Direct through The Square, GREENCASTLE.
Add two miles to the distances that follow if the above route is taken.

10.6 Turn left, cross bridge over C. V. R. R. and turn right.
11.2 Pass Monument on left to first Union Soldier killed in Pennsylvania.
13.5 Pass cross roads. (Right to Kauffman, ¼ mi.; Left to Cashtown, 4 mi.)
14.2 Cross R. R. at Greencastle Road Station.
15.4 Pass macadam road on right, MARION.
16.1 Pass cross roads.
16.5 Pass cross roads.
18.4 Pass cross roads.
20.2 Cross R. R. to Main St.
21.2 Direct on Philadelphia Ave. at Square, CHAMBERSBURG.
Hotel Washington one square to right.
22.1 Turn right at dead end, then turn left and again left around grounds of Wilson College.
22.5 Turn right on Pike.
22.8 (Toll, 33c Touring, 17c Runabout. Get ticket.) Toll Gate.

23.3 Cross iron bridge over Conococheague Creek, Red Bridge.
26.0 Pass cross roads, Green Village.
26.2 Toll Gate.
31.2 Cross bridge over R. R., direct on King St.
31.8 Cross R. R.
32.0 Cross R. R., SHIPPENSBURG.
32.8 Cross wooden bridge, passing Walnut Bottom Road on right to Carlisle.
34.2 At end of woods, turn left along woods.
36.6 Pass cross roads.
38.3 Pass cross roads.
39.2 Pass cross roads.
39.4 Take right fork. (Left to Newville, 2.7 mi.), STOUGHSTOWN.
40.6 Pass cross roads.
42.0 Pass cross roads.
42.5 Pass cross roads.
43.7 Pass cross roads.
45.3 Pass road on right, Mount Rock.
46.5 Pass road on right.
47.4 Pass cross roads.
48.2 Pass road on left.
49.3 Pass cross roads.
50.0 Pass cross roads.
Follow High St. with R. R.
52.7 Pass Dickinson College on left.
52.8 Pass R. R. Station.
52.9 Direct, passing The Square, CARLISLE.
(For Mount Holly, 6 mi., turn right at Square on S. Hanover St. Court House on right.)
53.4 Cross R. R. and take left fork.
55.3 Pass cross roads.
57.1 Pass road on right.
59.5 Cross trolley, Locust Point.
60.3 Pleasant View.
60.7 Cross trolley.
61.5 Cross R. R., Trindle Springs.
61.9 Take left fork with trolley. Main St.
62.7 MECHANICSBURG.
63.3 Cross R. R., bearing left.
66.9 Turn left at end of macadam road, then right.
67.3 CAMP HILL.
69.2 LEMOYNE.
69.4 Bear left under two R. Rs.
69.5 Bear right under R. R. to bridge over Susquehanna River. Toll 15c for car and driver. Additional passengers, 2c each.
70.3 Direct on Market St. to
70.5 The Square, HARRISBURG.

HARRISBURG, PA., TO HAGERSTOWN, MD.

Route 173A

.0	The Square,	HARRISBURG.
	Follow Market St. to Susquehanna River.	
0.2	Cross bridge. Toll, 15c for car and driver. Additional passengers, 2c each.	
1.0	Bear left under R. R.	
1.1	Bear right under two R. Rs.	
1.3		LEMOYNE.
3.2		CAMP HILL.
3.6	Turn left, then right on macadam road.	
7.2	Bear right, crossing R. R.	
7.8	Main St.,	MECHANICSBURG.
8.6	Bear right with trolley.	
9.0	Cross R. R.,	Trindle Springs.
9.8	Cross trolley.	
10.2		Pleasant View.
11.0	Cross trolley,	Locust Point.
13.4	Pass road on left.	
15.2	Pass cross roads.	
17.1	Pass road on left and cross R. R. High St.	
17.6	The Square,	CARLISLE.
	(For Mount Holly, 6 mi. Turn left on S. Hanover St.)	
17.7	Pass R. R. Station.	
17.8	Pass Dickinson College on right.	
20.5	Pass cross roads.	
21.2	Pass cross roads.	
22.3	Pass road on right.	
23.1	Pass cross roads.	
24.0	Pass road on left.	
25.2	Pass road on left,	Mount Rock.
26.8	Pass cross roads.	
28.0	Pass cross roads.	
28.5	Pass cross roads.	
29.9	Pass cross roads.	
31.1	Pass road on right to Newville,	STOUGHSTOWN.
31.3	Bear left at cross roads.	
32.2	Pass cross roads.	
33.9	Pass cross roads.	
36.3	Bear right at woods.	
37.7	Pass road on left and cross wooden bridge.	
38.5	Cross R. R.,	SHIPPENSBURG.
38.7	Cross R. R.	
39.3	Cross bridge over R. R.	
44.3		Toll Gate.
44.5	Pass cross roads,	Green Village.
47.2	Cross iron bridge over Conococheague Creek,	"Red Bridge."
47.7		Toll Gate.
48.0	Turn left, then right, then right around grounds of Wilson College.	

48.4 Turn left on Philadelphia Ave.
49.3 The Square, CHAMBERSBURG.
(Hotel Washington one square to left.)
Direct on Main St.
50.3 Cross R.R.
52.1 Pass cross roads.
54.0 Pass cross roads.
54.4 Pass cross roads.
55.1 Pass macadam road on left, MARION.
56.3 Cross R. R., Green Castle Road Station.
57.0 Pass cross roads. (Right to Cashtown, 4 mi.; Left to Kauffman, ¼ mi.)
59.3 Pass Monument to first Union Soldier killed in Pennsylvania.
59.9 Bear left, cross bridge over R. R. and turn right.
NOTE—See Optional Route for longer road to Hagerstown, but better in wet weather.
60.4 Turn left on Baltimore St. with trolley at
The Square, GREENCASTLE.
60.5 Turn right on Washington St.
65.0 Pass cross roads, MIDDLEBURG.
66.1 Bear right.
68.5 Toll Gate (5c.)
68.6 Take right fork.
69.0 Bear right, passing Poor House on left.
69.6 Cross R. R.
69.7 Cross W. Md. R. R.
69.9 Pass road on left.
70.1 Turn left on W. Church St.
70.2 Turn right on N. Potomac St. to
70.5 The Square, HAGERSTOWN.

OPTIONAL ROUTE

60.4 Direct at The Square, GREENCASTLE.
61.0 Toll Gate (10c. Get ticket.)
61.1 Bear right under R. R., then left.
63.1 Pass cross roads.
63.5 Pass road on right to Upton, 6 mi.
64.0 Pass cross roads.
64.8 (Surrender ticket.) Toll Gate.
65.0 Pass cross roads.
65.3 Penna.-Maryland State line.
65.7 Pass road on left to Mason-Dixon line, 1 mi.
67.3 Turn left at Toll Gate (5c.) CEARFOSS.
70.7 Pass road on left.
71.1 Pass road on left.
71.9 Bear left and cross two R. Rs.
72.2 Turn right on N. Potomac St. to
72.5 The Square, HAGERSTOWN.

FOR MAP OF HAGERSTOWN SEE ROUTE 170

HAGERSTOWN, MD., TO GETTYSBURG, PA.

Route 174

Fine road to Fountaindale. Beyond this point rather rough dirt road. Rough stretch over the mountain can be avoided by detour indicated in Note.

.0	The Square,	HAGERSTOWN.
	Leave town by N. Potomac St.	
0.7	Take right fork with trolley.	
0.8	Cross R. R.	
1.8	Pass cross roads.	
2.4		Toll Gate (20c.)
2.5	Take right fork.	
6.9		LEITERSBURG.
7.2	Bear left.	Toll Gate (10c.)
9.1	Pass road on left.	
9.4	Cross iron bridge and pass road on left.	
11.1		Toll Gate (10c.)
11.7	Cross R. R.	
12.2	Turn right.	
12.3	Continue direct, The Square,	WAYNESBORO.
12.7	Pass road on left to Roadside, 3 mi.	Toll Gate (10c.)
13.7	Pass road on right.	
14.9	Pass road on right.	
15.3		ROUZERVILLE.
15.8		Toll Gate (8c.)
18.2	Pass road on right to Buena Vista Springs Hotel, 1¼ mi.	
18.6	Summit of Blue Ridge Mountains.	
19.0	Cross W. Md. R. R. at foot of mountain,	CHARMION SPRINGS.
20.3		Toll Gate (10c.)
21.1		FOUNTAINDALE P. O.
21.2	Pass road on right.	
22.3	Turn left. (Direct to Emmettsburg.) See Note.	
23.2	Pass road on left.	
23.3	Summit of ridge.	
25.0	Pass road on right.	
25.6	Pass road on left to Iron Spring P. O., 1¼ mi.	
26.3		FAIRVIEW.
26.6	Take right fork. (Left to Cashtown, 7 mi.)	
27.1	Pass cross roads.	
28.4	Pass road on left.	
29.3	Pass cross roads.	
29.9	Pass road on right.	
31.2	Pass road on left.	
31.4	Pass cross roads.	
31.7	Pass road on left to Chambersburg Pike, 2 mi.	
33.1	Pass road on left to Hereter's Mill, 2½ mi.	
33.7	Bear left on Confederate Ave.	
34.2	Pass Meade School and Chambersburg Pike on left.	
34.5	The Square,	GETTYSBURG.

Direct for York and Lancaster. Turn right for Baltimore.

NOTE—To avoid rough road over ridge,

22.3 Continue direct.

24.7 Turn left at Toll Gate (8c.)

27.8 Bear right (being the point given as 25.0 above.)

29.1 FAIRVIEW.

37.3 GETTYSBURG.

GETTYSBURG, PA., TO HAGERSTOWN, MD.

Route 174A

.0 The Square, GETTYSBURG.
Go west on Main St.

0.3 Pass Meade School and road to Chambersburg on right.

0.7 Turn left on Confederate Ave.

0.8 Turn right on first road. Sign, Fairview, 8 mi.; Monterey, 16 mi.; Waynesboro, 22 mi.; Hagerstown, 34 mi. Road, good for 5 miles, then bad for 1 mile, then fair for 2 miles.

1.4 Pass road on right to Hereter's Mill, 2½ mi.

2.8 Pass road on right to Chambersburg Pike, 2 mi.

3.1 Pass cross roads.

3.3 Take left fork.

4.6 Pass road on left.

5.2 Pass cross roads.

6.1 Pass road on right.

7.4 Pass cross roads.

7.9 Pass road on right to Cashtown, 7 mi.

8.2 FAIRVIEW.

8.9 Take left fork. (Right to Iron Spring P. O., 1¼ mi.; Waynesboro Pike, 6 mi.)

9.5 Pass road on left. See Note.

11.2 Summit of ridge.

11.3 Pass road on right.

12.2 Turn right on Emmittsburg-Waynesboro Pike.

13.3 Pass road on left.

13.4 FOUNTAINDALE P. O.

14.2 Toll Gate (10c.)

15.5 Cross W. Md. R. R. at foot of mountain,
CHARMION SPRINGS.

15.9 Summit of Blue Ridge Mountains.

16.3 Pass road on left to Buena Vista Springs Hotel, 1¼ mi.

18.7 Toll Gate (8c.)

19.2 ROUZERVILLE.

19.6 Pass road on left.

20.8 Pass road on left.

21.8 Pass road on right to Roadside, 3 mi. Toll Gate (10c.)

22.2 The Square, WAYNESBORO.

22.3 At Wayne Building, turn left on S. Potomac St.

22.8 Cross R. R.

23.4 Toll Gate (10c.)

25.1 Pass road on right and cross iron bridge.

25.4 Pass road on right.
27.3 Bear right at Toll Gate (10c.)
27.6 LEITERSBURG.
32.0 Bear left, passing road on right.
32.1 Toll Gate (20c.)
32.7 Pass cross roads.
33.7 Cross R. R.
33.8 Bear left with trolley on N. Potomac St.
34.5 The Square, HAGERSTOWN.

NOTE—ALTERNATE ROUTE—Avoiding mountain.
9.5 Turn left.
12.6 Turn right on Emmittsburg-Waynesboro Pike.
Toll Gate (8c.)
15.0 Pass direct, Gettysburg Road on right.
16.2 FOUNTAINDALE P. O.
37.3 HAGERSTOWN.

HAGERSTOWN, MD., TO FREDERICK, MD.

Route 175

(Good Road. Cross Two Mountains)

.0 The Square, HAGERSTOWN.
Follow S. Potomac St. for two squares, passing Garage at No. 120.
0.2 Turn left on E. Baltimore St.
0.5 Bear right on Frederick St.
2.4 Turn left.
2.5 FUNKSTOWN.
2.7 Turn right, leaving trolley.
10.4 BOONSBORO.
12.3 Take right fork.
12.9 Summit of South Mountain.
15.0 Pass cross roads.
16.0 Pass road on right.
17.1 Pass road on right, bridge over Catoctin Creek and pass road on left.
17.9 MIDDLETOWN.
20.2 Pass road on right.
20.8 Cross trolley. Summit Catoctin Mountain, BRADDOCK HEIGHTS.
21.2 Pass Braddock's Spring on right.
23.8 Pass road on left.
24.5 Pass road on left.
25.4 Meet trolley and bear left on W. Patrick St.
25.9 Pass City Hotel on left.
26.0 FREDERICK.

For Gettysburg, 34.3 mi., See Route 178.
For Harper's Ferry, 20 mi., See Route 177.

FREDERICK, MD., TO HAGERSTOWN, MD.

Route 175A

.0 FREDERICK.
Leave town by W. Patrick St., passing City Hotel on right.
0.6 Take right fork.
1.5 Pass road on right.
2.2 Pass road on right.
4.8 Pass Braddock's Spring on left.
5.2 Cross trolley. Summit of Catoctin Mountain, BRADDOCK HEIGHTS.
5.8 Pass road on left.
8.1 MIDDLETOWN.
8.9 Pass road on left and cross bridge over Catoctin Creek.
9.0 Pass road on right.
10.0 Take right fork.
11.0 Pass cross roads.
13.1 Summit of South Mountain.
13.7 Pass road on right.
15.6 BOONSBORO.
Road on left to Sharpsburg. (See Route 176.)
23.3 Turn left with trolley.
23.5 FUNKSTOWN.
23.6 Turn right.
25.5 Bear left on E. Baltimore St.
25.8 Turn right on S. Potomac St., passing Garage at No. 120 to
26.0 The Square, HAGERSTOWN.
For Gettysburg, 34.5 mi. See Route 174.
For Chambersburg, 21.2 mi. See Route 173.
For Cumberland, 65.7 mi. See Route 170A.

BOONSBORO TO SHARPSBURG

Route 176

(Fair Clay Road)

.0 BOONSBORO.
1.0 Pass road on right.
1.4 (Toll, 12c.) Toll Gate.
2.8 Cross R. R., KEEDYSVILLE.
3.4 Pass road on right.
5.0 (Toll, 10c.) Toll Gate.
5.1 Cross iron bridge.
5.7 Pass Rodman Ave. on left to Burnsides's Bridge.
6.3 (Turn right at red brick church for Antietam Battlefield or Hagerstown. Direct for Shephardstown.)
SHARPSBURG.

SHARPSBURG TO BOONSBORO

Route 176A

.0 SHARPSBURG.

Go north on Main St., passing National Cemetery on right.

0.6 Pass Rodman Ave. on right to Burnside's Bridge.

1.2 Cross iron bridge.

1.3 (Toll, 10c.) Toll Gate.

2.9 Pass road on left.

3.5 Cross R. R., KEEDYSVILLE.

4.9 (Toll, 12c.)

5.3 Pass road on left.

6.3 BOONSBORO.

FREDERICK TO HARPERS FERRY

Route 177

(Good pike Frederick to Jefferson, then hilly but fair clay roads to Harpers Ferry.)

.0 FREDERICK.

Go west on West Patrick St.

0.6 Bear left with trolley.

1.7 Toll Gate (15c).

7.0 Toll Gate (15c).

8.2 JEFFERSON.

10.3 Cross covered bridge and take right fork.

12.9 PETERSVILLE.

13.4 Direct bearing right.

16.2 Bear right, crossing R. R. at KNOXVILLE STA.

17.2 WEVERTON.

17.3 Cross R. R. at grade.

18.7 Bear left to R. R.

19.0 SANDY HOOK.

19.8 Bear left and cross bridge over Potomac River (Toll 30c.)

20.0 HARPERS FERRY.

Hill Top House.

Harpers Ferry to Halltown 4 mi., Winchester, 31.3 mi.

HARPERS FERRY TO FREDERICK

Route 177A

.0 HARPERS FERRY.

Cross bridge over Potomac River (Toll 30c) and bear right.

1.0 SANDY HOOK.

1.3 Up hill, leaving R. R.

2.7 Cross R. R. at grade.

2.8 WEVERTON.

3.8 Cross R. R., bearing left, KNOXVILLE STA.

6.6 Bear left.
7.1 PETERSVILLE.
9.7 Pass road on right and cross covered bridge.
11.8 JEFFERSON.
13.0 Toll Gate (15c.)
18.3 Toll Gate (15c.)
19.4 Bear right on W. Patrick St.
20.0 FREDERICK.

FREDERICK, MD., TO GETTYSBURG, PA.

VIA EMMITTSBURG

Route 178

(Fine, macadam road, beautiful scenery to Emmittsburg, then poor dirt road to Gettysburg)

.0 FREDERICK.
Leave town by N. Market St.
0.5 Pass Fountain on left.
1.6 Cross R. R. to Toll Gate (4c.)
2.2 Turn left.
2.9 Cross R. R., HARMONY GROVE P. O.
3.1 Pass road on left.
3.9 Take right fork.
5.0 Bear left.
6.2 Take left fork.
8.9 Bear left.
9.1 Cross R. R. and bridge, LEWISTOWN.
9.6 Turn left at cross roads.
12.3 Cross R. R.
12.7 Cross R. R. at old furnace.
14.0 Cross R. R.
15.6 Pass cross roads.
15.9 Cross small bridge and turn left.
16.0 Direct through THURMONT.
16.1 Under R. R.
16.3 Take right fork.
17.9 Bear right, passing road on left.
18.6 Pass road on right and cross bridge.
20.8 Pass road on left.
21.0 Pass road on right at two stone churches.
21.7 Pass road on left.
22.7 Turn left at abandoned toll gate.
22.9 Cross covered bridge.
23.8 Direct through EMMITTSBURG.
24.2 Cross bridge.
24.9 Take left fork.
25.1 Pass road on right.
25.9 Pass road on left to Waynesboro Pike, 3½ mi.
26.0 Cross covered bridge and pass road on left to Fairfield, 6 mi.

27.3 Pass cross roads. Right to Taneytown, 9 mi.; Left to Fairfield, 6 mi.
28.5 Cross covered bridge.
28.9 Pass road on left to McCleary's S. H., 3 mi. P. O.
31.2 Cross Confederate Ave.
33.6 Bear left. Road on right to Taneytown, 13 mi.
33.8 Bear left on Baltimore St.
34.3 The Square, GETTYSBURG.

GETTYSBURG, PA., TO FREDERICK, MD.

VIA EMMITTSBURG

Route 178A

.0 The Square, GETTYSBURG.
Leave town by Baltimore St.
0.5 Take right fork at Battlefield Hotel. (Sign, Emmittsburg, 10 mi.)
0.7 Bear right with trolley. (Left to Taneytown, 13 mi.)
3.1 Cross Confederate Ave.
5.4 Pass road on right to McCleary's S. H., 3 mi. P. O.
5.8 Cross covered bridge.
7.0 Pass cross roads. Right to to Fairfield, 6 mi.; Left to Taneytown, 9 mi.
8.3 Cross covered bridge and pass road on right to Fairfield, 6 mi.
8.4 Pass road on right to Waynesboro Pike, 3½ mi.
9.2 Pass road on left.
10.1 Cross bridge.
10.5 Direct through EMMITTSBURG.
11.4 Cross covered bridge.
11.6 Turn right on macadam at abandoned toll gate.
12.6 Pass road on right.
13.3 Pass road on left at two stone churches.
13.5 Take left fork.
15.7 Cross bridge and pass road on left.
16.4 Bear left, passing road on right.
18.0 Pass road on right.
18.2 Under R. R.
18.3 Direct through THURMONT.
18.4 Turn right and cross small bridge.
18.7 Pass cross roads.
20.3 Cross R. R.
21.6 Cross R. R. at old furnace.
22.0 Cross R. R.
24.7 Turn right at cross roads with macadam.
25.2 Cross bridge and R. R., LEWISTOWN.
25.4 Bear right.
28.1 Pass road on left.
29.3 Bear right.
30.4 Pass road on right.

31.2	Pass road on right.	
31.4	Cross R. R.,	HARMONY GROVE P. O.
32.1	Turn right at dead end.	
32.7	Cross R. R. beyond	Toll Gate (4c.)
33.8	Pass Fountain on right on N. Market St.	
34.3	Patrick St.,	FREDERICK, MD.

The City Hotel, ½ square to right.
For Washington, 43½ mi. Direct on N. Market St.
For Baltimore. Turn left on E. Patrick St.
For Hagerstown, 26.0 mi. Turn right on W. Patrick St.
(See Route 175A.)

FREDERICK, MD., TO WASHINGTON, D. C.

(Contributed)

Route 179

.0	Patrick and Market Sts.,	FREDERICK.
	Go south on Market St.	
1.1	Take left fork at	Toll Gate.
3.2	Cross bridge over R. R.	
3.5	Cross bridge over Monocacy River.	
3.8		Toll Gate.
7.4	Take right fork.	
8.5	Cross bridge.	
8.8		Toll Gate.
11.2		HYATTSTOWN.
15.2		CLARKSBURG.
17.5	Take right fork.	
23.2		GAITHERSBURG.
23.5	Cross R. R.	
28.4	Turn right on Montgomery Ave.,	ROCKVILLE.
28.7	Bear right.	
40.5	Turn left on Massachusetts Ave.	
	Through Sheridan and Dupont Circles.	
43.0	Turn right on 14th St. at Thomas Circle to	
43.5	Pennsylvania Ave.,	WASHINGTON.

WASHINGTON, D. C., TO FREDERICK, MD.

Route 179A

.0	Pennsylvania Ave. and 14th St.,	WASHINGTON.
	Go north on 14th St.	
0.5	Turn left on Massachusetts Ave. at Thomas Circle.	
	Through Dupont and Sheridan Circles.	
3.0	Bear right on Wisconsin Ave.	
14.8	Bear left.	
15.1	Turn left on Washington St.,	ROCKVILLE.
20.0	Cross R. R.	
20.3		GAITHERSBURG.

26.0 Pass road on right.
28.3 CLARKSBURG.
32.3 HYATTSTOWN.
34.7 Toll Gate.
35.0 Cross bridge.
36.1 Pass road on right.
39.7 Toll Gate.
40.0 Cross bridge over Monocacy River.
40.3 Cross bridge over R. R.
42.2 Bear right on Market St. at Toll Gate.
43.5 Patrick St., FREDERICK.

HAGERSTOWN TO HARPER'S FERRY

VIA ANTIETAM BATTLEFIELD

Route 180

(Pike to Sharpsburg. Sandy Clay Road to Harper's Ferry)

FOR MAP OF HAGERSTOWN SEE ROUTE 170

.0 The Square, HAGERSTOWN.
Leave town by S. Potomac St.
0.1 Pass Central Garage, No. 120 S. Potomac St.
0.2 Pass E. Baltimore St. on left. (Road to Frederick.)
1.1 Bear right, cross R. R. and bear left.
1.4 Cross trolley and pass road on right at Toll Gate (10c.)
2.2 Pass cross roads.
3.5 Pass cross roads.
3.9 Take left fork.
5.5 Pass road on left. Toll Gate (10c.)
6.4 Pass cross roads.
7.5 Pass cross roads.
8.0 TILGHMANTON.
9.6 Pass cross roads.
10.0 Pass road on right.
10.5 Pass two roads on right.
ANTIETAM BATTLEFIELD.
12.0 Pass Dunkard Church on right.
12.1 Toll Gate (10c.)
13.1 Turn right, (Antietam House), SHARPSBURG.
14.5 End of macadam, ANTIETAM STATION.
15.2 Cross R. R.
16.5 Cross bridge over Potomac River, (25c.)
17.0 Direct through (Entler House), SHEPARDSTOWN.
(For Martinsburg, 10.3 mi., turn right at hotel.)
17.1 Turn left at B. S. Shop and cross R. R.
18.0 Pass road on left.
19.2 Pass cross roads and take left fork.
21.5 Pass road on right, then one on left.
22.2 Pass cross roads.
22.8 Cross R. R.
23.3 Pass cross roads.

25.5 Turn left with R. R. (Right to Charles Town), HALLTOWN.
26.9 Pass cross roads.
27.8 Take left fork at Cemetery. (Right, also, leads into town.)
28.8 Pass road on left to Hill Top House.
29.2 (Conner House), HARPER'S FERRY.

HARPER'S FERRY TO HAGERSTOWN

VIA ANTIETAM BATTLEFIELD

Route 180A

.0 HARPER'S FERRY.
Up hill on Main St.
(Optional—Keep to left around base of hill with Shenandoah River on left. This meets main road in 1½ mi. at Cemetery.)
0.4 Pass road on right to Hill Top House.
1.4 Pass road on left at Cemetery.
2.3 Pass cross roads.
3.7 Turn right at R. R. Station, HALLTOWN.
(Direct, crossing R. R. for Charles Town. See Route 181.)
5.9 Pass cross roads.
6.4 Cross R. R.
7.0 Pass cross roads.
7.7 Pass road on right, then one on left.
10.0 Pass road on left, then cross roads.
11.2 Pass road on right.
12.1 Cross R. R. and turn right at B. S. Shop.
12.2 Direct through (Entler House), SHEPARDSVILLE.
(Turn left for Martinsburg, 10.3 mi.)
12.4 Cross bridge over Potomac River, (25c.)
14.0 Cross R. R.
14.7 Macadam begins. ANTIETAM STATION.
16.1 Turn left, (Antietam House), SHARPSBURG.
(Direct to Boonsboro, 6.3 mi. Route 176A.)
17.1 Toll Gate (10c.)
17.2 Pass Dunkard Church on left.
ANTIETAM BATTLEFIELD.
18.7 Pass two roads on left.
19.2 Pass road on right.
19.6 Pass cross roads.
21.2 TILGHMANTON.
21.7 Pass cross roads.
22.8 Pass cross roads.
23.7 Pass road on right. Toll Gate (10c.)
25.3 Pass road on left.
25.7 Pass cross roads.
27.0 Pass cross roads.
27.8 Pass road on left at Toll Gate, (10c.), and follow trolley.
28.1 Bear right, cross R. R. and bear left.
28.4 Pavement begins S. Potomac St.
29.1 Pass Central Garage No. 120
29.2 The Square, HAGERSTOWN.

(Turn left for The Hamilton or The Baldwin Hotels.)
For Cumberland, See Route 170A.
For Harrisburg, See Route 173.
For Gettysburg, See Route 174.

HARPERS FERRY TO WINCHESTER
VIA BERRYVILLE
Route 181

(Fair Roads to Berryville. Fine Pike to Winchester)

.0 HARPER'S FERRY.
Direct up Main St.
NOTE—Optional Route—Turn left at foot of hill and follow Shenandoah River to Cemetery. Point given as 1.4 below. This route is 3/10 mi. longer but is an easier grade. Persons who have never visited Harper's Ferry should follow the Main St. up hill.
0.4 Pass entrance to Hill Top House on right.
1.4 Pass Cemetery and road on left.
2.3 Pass cross roads.
3.7 Pass road on right to Hagerstown, 25.5 mi. See Route 180A. Turn left and cross R. R. beyond station, taking left fork, HALLTOWN.
5.0 Pass cross roads.
6.3 Pass road on left.
6.7 Pass road on right.
7.6 The Jefferson, CHARLES TOWN, W. VA.
7.8 Turn left. Citizens Fire Co. building on corner.
13.5 Take right fork, RIPPON.
15.7 Pass West. Virginia-Virginia State line.
19.4 Toll Gate (25c.)
20.4 Turn right, BERRYVILLE.

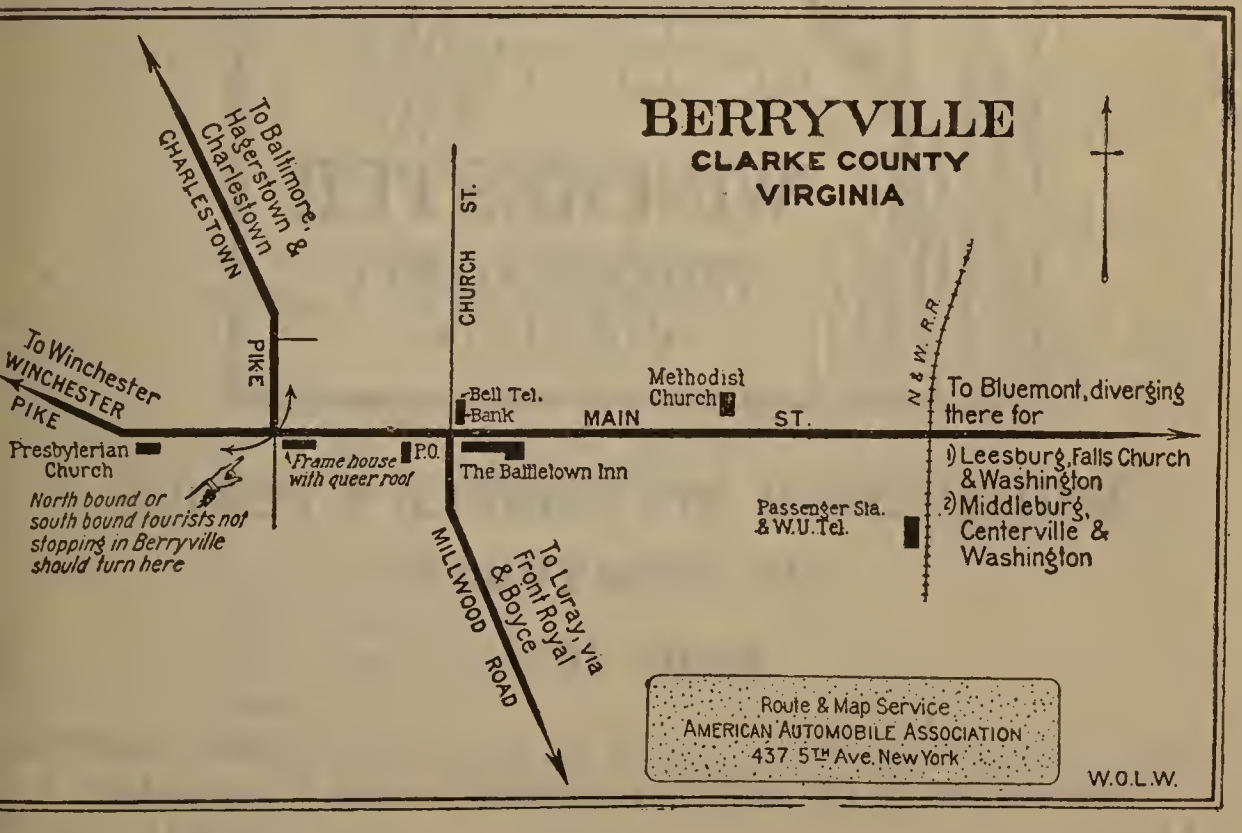

(Left, for Washington via Leesburg, 60 mi. A very rough road.)

20.9 Toll Gate (25c.)

25.9 Cross bridge over Opequon River.

29.6 Toll Gate (25c.)

Bear left on E. Lane Ave. and turn right on E. Piccadilly St. to

31.2 Loudoun St., WINCHESTER.

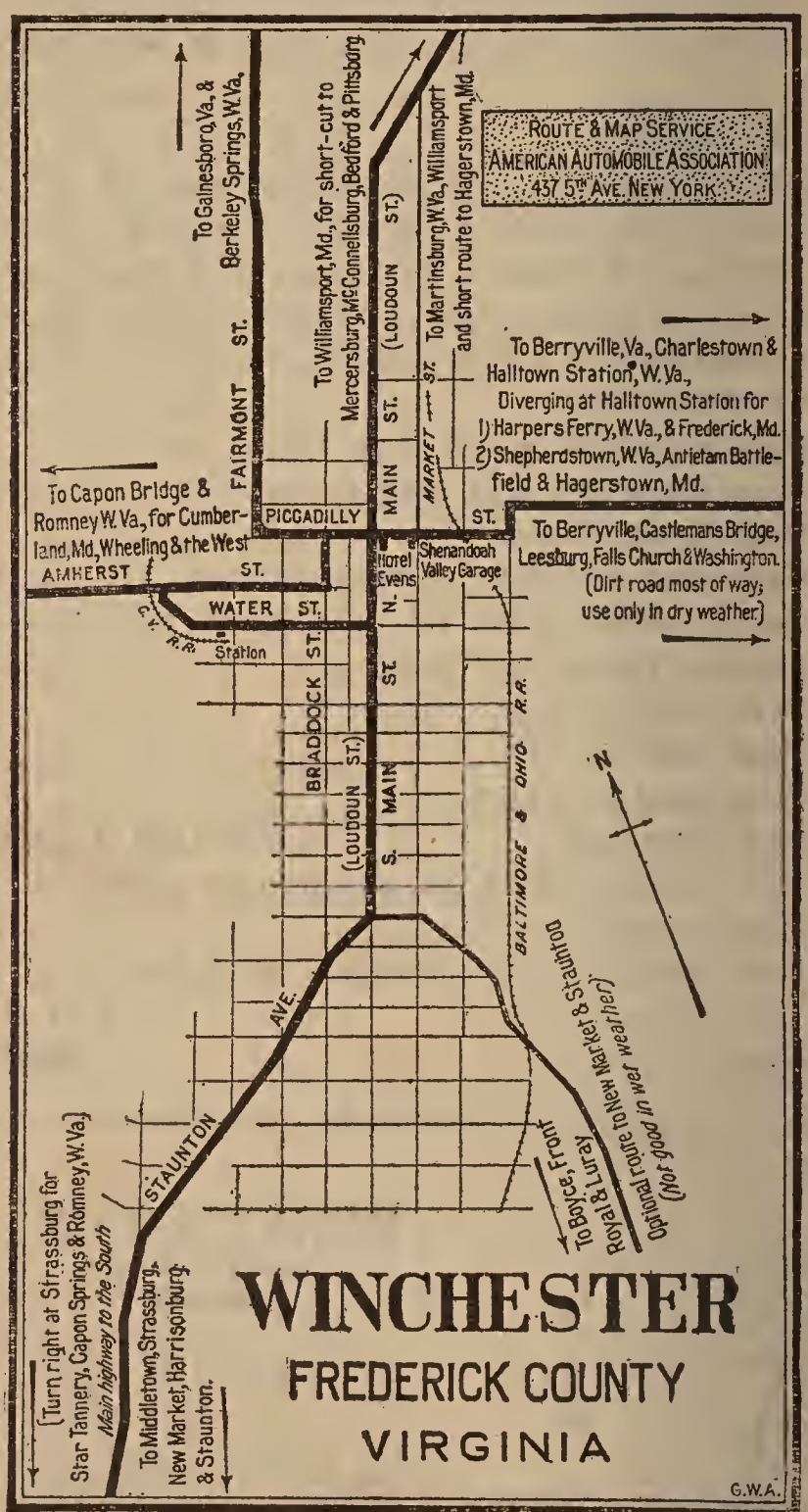

WINCHESTER TO HARPER'S FERRY

VIA BERRYVILLE

Route 181A

.0 Loudoun St., WINCHESTER.

Go east on E. Piccadilly St., turning left on E. Lane Ave.

1.6 Toll Gate (25c.)

5.3 Cross bridge over Opequon River.
10.3 Toll Gate (25c.)
10.8 Turn left .(Direct to Washington via Leesburg, 60 mi.)
BERRYVILLE.
11.8 Toll Gate (25c.)
15.5 Pass Virginia-West Virginia State line.
17.7 Pass road on right, RIPPON.
23.4 Turn right.
23.6 Jefferson Hotel, CHARLES TOWN.
24.5 Pass road on left.
24.9 Pass road on right.
26.2 Pass cross roads.
27.5 Cross R. R. and bear right, HALLTOWN.
Pass road on left to Hagerstown, 25.5 mi.
28.9 Pass cross roads.
29.8 Pass Cemetery and road on right.
30.8 Pass entrance to Hill Top House on left.
Down steep hill.
31.2 HARPER'S FERRY.
For Frederick, Md., cross Potomac River and bear right.
Route 177A.

HAGERSTOWN TO MARTINSBURG
VIA WILLIAMSPORT

(A good road, part pike, part clay. Most direct route to the Shenandoah Valley)

Route 182

.0 The Square, HAGERSTOWN.
Leave town by W. Washington St.
0.2 Turn left on S. Jonathan St.
0.7 Cross R. R.
1.4 Cross R. R.
2.7 Toll Gate (8c.)
3.3 HALF WAY P. O.
3.5 Cross R. R. at Station.
6.5 WILLIAMSPORT.
At foot of hill, bear left, then right to
6.8 Bridge crossing Potomac River. (Toll, 35c.)
7.6 Toll Gate (10c.)
8.1 Pass cross roads, MARLOW P. O.
8.8 Pass road on right at store.
11.5 Cross bridge and bear right, FALLING WATERS.
12.3 Toll Gate (10c.)
13.0 Pass road on right.
14.5 Pass cross roads.
15.5 Pass cross roads.
16.2 Under R. R.
18.2 Turn left, cross bridge over R. R., then right. Toll Gate (5c.)
19.1 Bear right. North Queen St.
19.6 Cross R. R.
20.0 The Square, MARTINSBURG.

MARTINSBURG TO HAGERSTOWN
VIA WILLIAMSPORT
Route 182A

.0	The Square,	MARTINSBURG
	Leave town by North Queen St.	
0.4	Cross R. R.	
1.8	Toll Gate (5c.) Turn left, cross bridge over R. R. and turn right.	
3.8	Under R. R.	
4.5	Pass cross roads.	
5.5	Pass cross roads.	
7.0	Pass road on left.	
7.7		Toll Gate (10c.)
8.5	Bear left and cross bridge,	FALLING WATERS
11.2	Pass road on left at store.	
11.9	Pass cross roads,	MARLOW P. O
12.4		Toll Gate (10c.)
12.9	Cross bridge over Potomac River.	
13.2	End of bridge. Toll, 35c. Bear left, then right,	
13.5	Through	WILLIAMSPORT
	Direct with trolley.	
16.5	Cross R. R. at Station.	
16.7		HALF WAY P. O
17.3		Toll Gate (8c.)
18.6	Cross R. R.	
19.3	Cross R. R. on S. Jonathan St.	
19.8	Turn right on W. Washington St. for one square to	
20.0	The Square,	HAGERSTOWN

FOR MAP OF HAGERSTOWN SEE ROUTE 170

(The Baldwin and The Hamilton Hotels on W. Washington St.)

MARTINSBURG, W. VA., TO STAUNTON, VA.
SHENANDOAH VALLEY PIKE
Route 183

.0	The Square,	MARTINSBURG
	Leave town by W. King St. Hotel Berkley on right.	
0.3	Turn right on S. Winchester Ave.	
1.2	Bear left,	Toll Gate (18c.)
7.1		DARKESVILLE
8.3		Toll Gate (21c.)
10.1		BUNKER HILL
10.9	Cross R. R.	
12.9	Pass road on left.	
13.3	West Va.-Virginia State line.	
16.0	Cross R. R., passing road on left,	Clearbrook Station.
19.9	Pass road on right.	

21.5 Toll Gate (45c.)

At fork, bear left for Loudoun St. (the main street) or right for Braddock St., which is more direct.

22.0 Cross R. R.

22.5 Pass Hotel Evans, Loudoun and Piccadilly Sts., WINCHESTER.

FOR MAP SEE ROUTE 181

22.7 Pass Water St. Garage one square to right. Turn right for one square, then left on Braddock St. which leads into Pike.

24.0 Toll Gate.

(Toll, 25c at each gate, except the last. Through toll to Staunton can be paid at first gate if desired.)

26.0 KERNSTOWN.

26.6 Cross R. R.

29.7 Toll Gate.

30.3 STEPHENS CITY.

34.5 Toll Gate.

35.3 (The Wayside Inn), MIDDLETOWN.

37.8 Cross bridge. Forman's Run.

40.5 Toll Gate.

40.8 Cross R. R.

40.9 Turn right on Main St. and turn left at fork.

(Massanutten Hotel), STRASBURG.

41.3 Bear left.

42.9 Cross bridge and up hill.

43.5 FISHERS HILL.

46.3 TOMS BROOK.

47.6 Toll Gate.

48.3 MAUERTOWN.

52.0 Toll Gate.

52.3 (Hotel Holtzer), WOODSTOCK.

56.8 Toll Gate.

57.8 EDINBURG.

62.6 Toll Gate.

64.9 MOUNT JACKSON.

Cross N. Fork of Shenandoah River.

66.2 Toll Gate.

72.1 (The Thaxton.) (For Luray, turn left. Route 174.)

NEW MARKET.

72.5 Toll Gate.

77.4 Toll Gate. TENTH LEGION.

79.3 MANZY P. O.

81.2 LACEY SPRINGS.

81.5 Toll Gate.

87.4 Toll Gate.

90.0 (Kavanaugh Hotel), HARRISONBURG.

91.0 Cross R. R.

91.2 Toll Gate.

92.0 Cross R. R.

97.8 Toll Gate.

98.0	(Drive carefully.)	MOUNT CRAWFORD.
102.0		Toll Gate.
102.6		BURKETOWN.
102.9		Toll Gate.
105.2		MT. SIDNEY.
107.0		FORT DEFIANCE.
107.2	Toll Gate.	AUGUSTA CHURCH.
109.8		Toll Gate. VERONA.
115.0		Toll Gate.

Enter town by Augusta St.

115.5 Corner Augusta and Greenville Sts., STAUNTON.

Turn left for one square to

The Virginia Hotel, corner New and Greenville Sts.

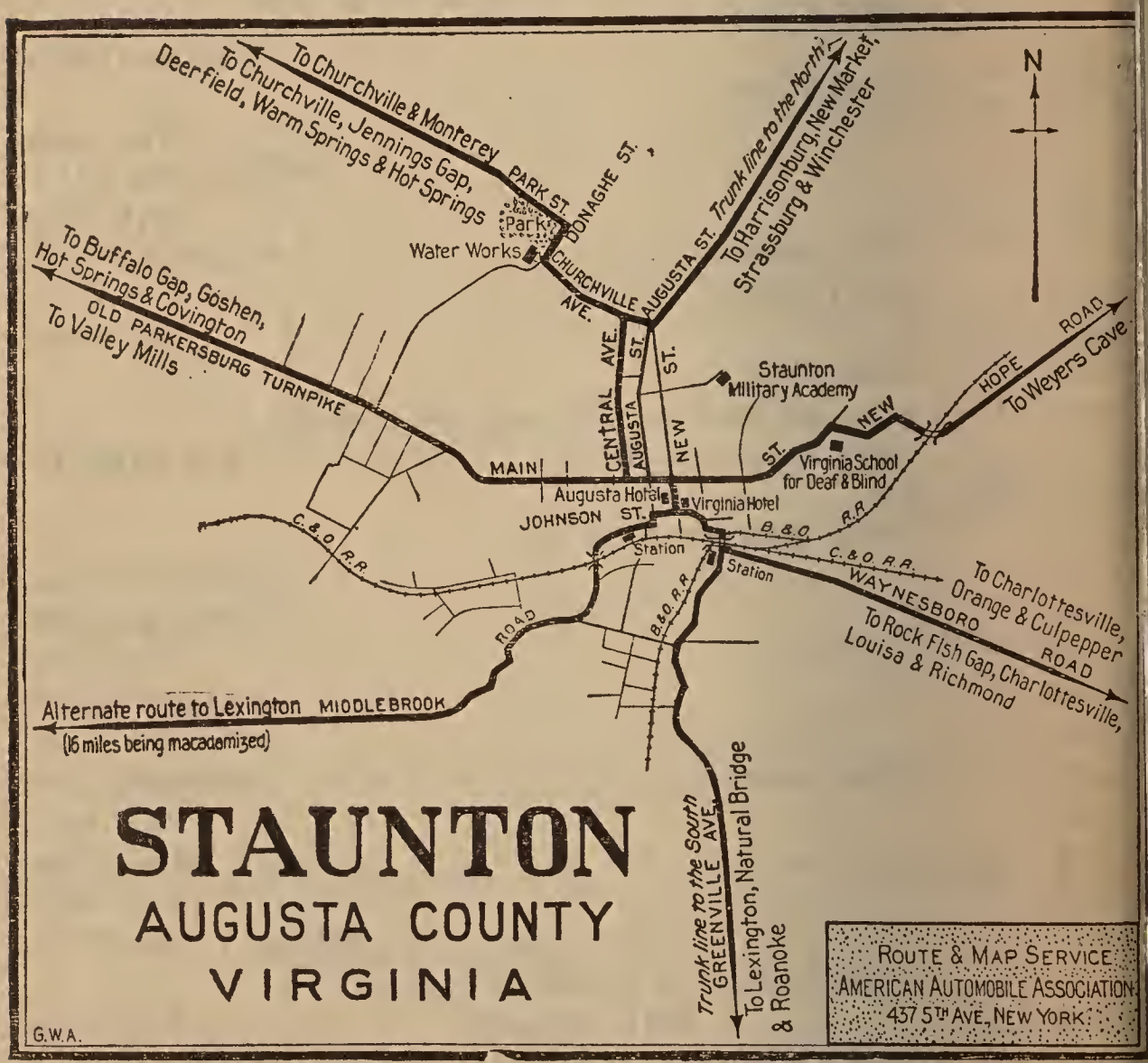

STAUNTON, VA., TO MARTINSBURG, W. VA.

SHENANDOAH VALLEY PIKE

Route 183A

.0 Augusta and Greenville Sts., STAUNTON.

Go north on Augusta St.

0.5 Toll Gate.

(Toll from Staunton to Winchester, 25c for touring car at each gate, except the first.)

5.7		Toll Gate. VERONA.
8.3		Toll Gate. AUGUSTA CHURCH.
10.3		MOUNT SIDNEY.
12.6		Toll Gate.
12.9		BURKETOWN.
13.5		Toll Gate.
17.5		MOUNT CRAWFORD.
17.7		Toll Gate.
23.5	Cross R. R.	
24.3		Toll Gate.
24.5	Cross R. R.	
25.5	Kavanaugh Hotel,	HARRISONBURG.
28.1		Toll Gate.
34.0		Toll Gate.
34.3		LACEY SPRINGS.
36.2		MANZY P. O.
38.1		Toll Gate.
43.0		Toll Gate.
43.4	The Thaxton,	NEW MARKET.
	For Luray, turn right at hotel.	
49.3		Toll Gate.
	Cross N. Fork Shenandoah River.	
50.6		MOUNT JACKSON.
52.9		Toll Gate.
57.7		EDINBURG.
58.7		Toll Gate.
63.2	Hotel Holtzer,	WOODSTOCK.
63.5		Toll Gate.
67.2		MAUERTOWN.
67.9		Toll Gate.
69.2		TOMS BROOK.
72.0		FISHERS HILL.
72.6	Cross bridge.	
74.2	Bear right.	
74.6	Bear right, Massanutten Hotel,	STRASBURG.
	Turn left and cross R. R.	
75.0		Toll Gate.
77.7	Cross bridge.	
80.2	The Wayside Inn,	MIDDLETOWN.
81.0		Toll Gate.
85.2		STEPHENS CITY.
85.8		Toll Gate.
88.9	Cross R. R.	
89.5		KERNSTOWN.
91.5		Toll Gate.

At edge of town, bear right, then left, and direct on Loudoun St.

92.8 Garage one square to left. Water and Braddock Sts.

93.0 Pass Hotel Evans, Loudoun and Piccadilly Sts.

(Turn right for Berryville or Left for Romney.)

WINCHESTER.

FOR MAP SEE ROUTE 181

93.5	Cross R. R.	
94.0		Toll Gate (45c.)
95.5	Take right fork.	
99.5	Cross R. R., passing road on right,	Clearbrook Station.
102.6	Pass road on right.	
104.6	Cross R. R.	
105.4		BUNKER HILL.
107.2		Toll Gate (21c.)
108.4		DARKESVILLE.
114.3	Bear right on S. Winchester Ave.	Toll Gate (18c.)
115.2	Turn right on W. King St. Pass Hotel Berkley on left.	
115.5	The Square,	MARTINSBURG.

NEW MARKET TO LURAY

Route 184

(Road rather rough over mountain, but not a hard trip)

.0	(Elevation 1000 ft.),	NEW MARKET.
	Turn east from Pike on clay road.	
0.5	Bear left.	
1.5	West foot.....	MASSANUTTEN MOUNTAIN.
4.0	Summit. (Elevation 1800 ft.) Toll Gate. Round Trip, 30c.....	
7.4	East foot.....	
10.0	Bridge, S. Fork Shenandoah River.	
11.6	Ford. (Keep close to foot bridge on left.),	HAMBURG.
13.3	Pass road on right.	
13.6	Pass road on left to Luray Cavern, ½ mi.	
	(The Caverns are well worth visiting. Admission $1.50 each.)	
14.8	(Mansion Inn),	LURAY.

LURAY TO NEW MARKET

Route 184A

.0		LURAY.
1.2	Pass road on right to Luray Caverns, ½ mi.	
1.5	Pass road on left.	
3.2	Ford. (Keep close to right near foot bridge),	HAMBURG.
4.8	Bridge, S. Fork Shenandoah River.	
7.4	East foot.....	MASSANUTTEN MOUNTAIN.
10.8	Summit. (Elev. 1800 ft.) Toll Gate.	
13.3	West foot.....	
14.3	Bear right.	
14.8		NEW MARKET.

STAUNTON, VA., TO NATURAL BRIDGE, VA.

Route 185

FOR MAP OF STAUNTON SEE ROUTE 183

(This road is hilly, but fair in dry weather. It should by all means be avoided after heavy rains.)

.0		STAUNTON.
	From Augusta St. go east on Greenville Ave.	
	Bear right with trolley under R. R. and continue direct, bearing right with Greenville Ave.	
0.7	State road begins.	
1.1	Pass cross roads.	
1.6	Bear right, passing road on left and cross R. R.	
3.7	Bear right, passing road on left.	
4.1	Pass road on left.	
4.6		FOLLEY MILLS.
5.2	Pass road on left. End State Road 1911.	
6.1	Pass road on left.	
6.8	Pass road on right.	
7.0	Pass road on left,	MINT SPRING.
7.4	Pass road on left.	
10.1	Pass cross roads.	
10.7	Cross R. R. and pass road on left.	
12.3	Pass road on left.	
12.5		GREENVILLE.
13.3	Pass road on right.	
14.0	Pass road on left.	
16.6	Pass road on left.	
17.2	Pass road on right.	
18.7	Pass cross roads,	MIDWAY.
20.7	Pass road on right.	
21.0	Pass road on left.	
21.2	Pass road on left.	
22.3	Pass road on right.	
23.3	Pass road on left.	
24.4	Pass road on left.	
24.6		FAIRFIELD.
25.7	Pass road on left.	
26.9	Pass road on left.	
28.8	Pass road on right.	
29.3	Bear right.	
33.7	Under R. R.	
34.2	Pass road on right.	
35.2	Turn left at dead end,	EAST LEXINGTON P. O.
35.4	Turn right and cross bridge.	
35.6	Bear right over bridge.	
36.6		LEXINGTON.
39.2	Take left fork.	
40.3	Turn left.	
41.8	Turn left at blind end.	

43.0	Cross bridge and bear right, passing road on left.	
44.1	Pass road on left.	
45.2	Pass road on right.	
46.6	Pass cross roads.	
47.2	Pass road on left,	FANCY HILL P. O.
48.8	Pass road on right.	
49.4	Take left fork with macadam.	
50.3	Pass road on left.	
51.5		NATURAL BRIDGE.

NATURAL BRIDGE, VA., TO STAUNTON, VA.

Route 185A

.0		NATURAL BRIDGE.
1.2	Pass road on right.	
2.1	Pass road on left.	
2.7	Pass road on left.	
4.3	Pass road on right,	FANCY HILL P. O.
4.9	Pass cross roads.	
6.3	Pass road on left.	
7.4	Pass road on right.	
8.5	Pass road on right and bear left, crossing bridge.	
9.7	Turn right.	
11.2	Turn right.	
12.3	Pass road on left.	
14.9		LEXINGTON.
15.9	Cross bridge, bearing left.	
16.1	Cross bridge and turn left.	
16.3	Turn right,	EAST LEXINGTON P. O.
17.3	Pass road on left.	
17.8	Under R. R.	
22.2	Bear left.	
22.7	Pass road on left.	
24.6	Pass road on right.	
25.8	Pass road on right.	
26.9		FAIRFIELD.
27.1	Pass road on right.	
28.2	Take left fork.	
29.2	Pass road on left.	
30.3	Pass road on right.	
30.5	Pass road on right.	
30.8	Pass road on left.	
32.8	Pass cross roads,	MIDWAY.
34.3	Pass road on left.	
34.9	Pass road on right.	
37.5	Pass road on right.	
38.2	Pass road on left.	
39.0		GREENVILLE.
39.2	Take left fork.	
40.7	Take left fork and cross R. R.	
41.4	Pass cross roads.	
44.1	Pass road on right.	

44.5 Pass road on right, MINT SPRING.
44.7 Pass road on left.
45.4 Take left fork.
46.3 Pass road on right. State Road begins 1911.
46.9 FOLLEY MILLS.
47.4 Pass road on right.
47.8 Pass road on right.
49.9 Cross R. R. and pass road on right.
50.4 Pass cross roads.
50.7 State Road ends 1910.
Direct on Greenville Ave., under R. R. and with trolley to
51.5 Augusta St., STAUNTON.

WASHINGTON, PA., TO ST. LOUIS, MO.

THE NATIONAL ROAD

Route 189

SEE MAP ON PAGE 154

.0 Court House, WASHINGTON.
Go north on Main St. for one square.
Turn left (west) with double trolley tracks on W. Chestnut St.
0.8 Cross R. R.
1.0 Brick ends. Macadam begins.
1.2 Cross Chartiers Creek.
2.2 Take right fork.
3.5 Pass cross roads, Sugar Hill.
5.0 Macadam ends 1911.
5.9 Cross bridge and bear left.
6.5 Children's Home.
7.3 Cross Buffalo Creek.
7.9 Cross R. R.
9.3 CLAYSVILLE.
10.6 Cross R. R.
12.2 Vienna.
13.4 Turn right.
15.7 WEST ALEXANDRIA.
16.0 Take right fork.
16.3 Cross B. & O. R. R. Penna.-West Virginia State line.
19.3 Valley Grove.
20.8 Point Mills.
21.6 Roney's Point.
23.6 Triadelphia.
24.8 S. Bridge, cross R. R.
25.7 Turn right and cross bridge.
25.9 Cross R. R., Elm Grove.
26.9 Wheeling Park.
29.7 Turn left on Fourth St. for one square.
29.8 Turn right on Center St., meeting trolley.
30.0 Turn left at Schenk's Stable, Fulton.
Cross bridge and R. R. and bear left on Pike St.

30.4 Pass Peninsular Cemetery on left and bear right on Baker St. under R. R. and cross bridge.
30.6 Turn left on McColloch St.
30.7 Bear right with McColloch St. and pass car barn on left.
31.3 Bear right on 16th St.
31.8 Turn right on Market St. to McLure House, 12th and Market Sts., WHEELING. Direct on Market St.
32.2 Turn left on 10th St. and bear left to bridge, crossing Ohio River to Wheeling Island. Toll (5c.) Bear right on Zane St. and cross second bridge to Bridge St.
33.0 Bear left at Square on Lincoln Ave. and turn right to Pike, BRIDGEPORT, OHIO.
34.4 Toll Gate (20c.)
44.0 ST. CLAIRSVILLE.
49.0 LLOYDSVILLE.
53.0 MORRISTOWN.
62.0 FAIRVIEW.
73.5 WASHINGTON.
83.0 CAMBRIDGE.
94.0 NEW CONCORD.
97.0 NORWICH.
108.0 Direct on Main St., through ZANESVILLE. Cross Muskingum River, taking left fork on Y bridge.
NOTE—In dry weather a detour can be made by bearing right on Y bridge and going to Columbus via Newark. This adds 8 miles to distance, but gives a better road.
140.0 KIRKERSVILLE.
142.5 ETNA.
150.0 REYNOLDSVILLE.
162.0 Follow E. Broad St. to State Capitol, cor. High St., COLUMBUS. Direct on W. Broad St., crossing bridge and R. Rs.
176.5 WEST JEFFERSON.
184.0 Cross bridge and R. R. into LAFAYETTE.
206. Direct on Main St. through SPRINGFIELD. Cross R. Rs. and two covered bridges.
209.0 Take right fork. (Left to Dayton, 25 mi.; Cincinnati, 80 mi.)
213.5 DONNELSVILLE.
227.5 Direct through, VANDALIA.
256.5 Take left fork.
265.5 Direct on Main St. through RICHMOND. Cross bridge and turn left on Third St. for one square, then left on Indianapolis St.
281.0 CAMBRIDGE.
300.0 KNIGHTSTOWN.
313.0 GREENFIELD.
334.0 Direct on Washington St. through INDIANAPOLIS.
348.0 PLAINFIELD.
380.0 REELSVILLE.
389.0 BRAZIL.
404.5 Direct on Wabash St. through TERRE HAUTE.

421.5.. MARSHALL, ILL.
470.5 EFFINGHAM.
504.5 From Galetine St. turn left on Sixth St., VANDALIA.
Turn right on Edward St., then left on Seventh St., and right on South St.
524.5 GREENVILLE.
564.5 COLLINSVILLE.
575.5 Turn left on Third St., then right on Broadway and cross bridge over Mississippi River, EAST ST. LOUIS.
Direct on Washington St., into
577.5 ST. LOUIS.

ST. LOUIS, MO., TO WASHINGTON, PA.

Route 189A

.0 ST. LOUIS.
Go east on Washington St. and cross bridge over Mississippi River to Broadway, EAST ST. LOUIS.
2.0 Turn right on Third St.
13.0 COLLINSVILLE.
53.0 GREENVILLE.
73.0 From South St. turn left on Seventh St., then right on Edward St., then left on Sixth St. and right on Galetine St., VANDALIA.
107.0 EFFINGHAM.
156.0 MARSHALL, ILL.
173.0 Direct on Wabash St. through TERRE HAUTE.
188.5 BRAZIL.
197.5 REELSVILLE.
229.5 PLAINFIELD.
243.5 Direct on Washington St. through INDIANAPOLIS.
264.5 GREENFIELD.
277.5 KNIGHTSTOWN.
296.5 CAMBRIDGE.
312.0 From Indianapolis St., turn right on Third St. for one square, then turn right and cross bridge to Main St. Continue direct through RICHMOND.
350.0 Direct through, VANDALIA.
364.0 DONNELSVILLE.
368.5 Pass road on right to Dayton, 25 mi.; Cincinnati, 80 mi. Cross two covered bridges and R. Rs.
371.5 Direct on Main St. through SPRINGFIELD.
393.5 LAFAYETTE.
Cross R. R. and bridge.
401.0 WEST JEFFERSON.
Cross R. Rs. and bridge.
415.5 Direct on Broad St. State Capitol, COLUMBUS.
In dry weather a detour can be made to the north, to Zanesville via Newark, which is 8 miles longer, but a better road.
427.5 REYNOLDSVILLE.
435.0 ETNA.

437.5 KIRKERSVILLE.
Cross Muskingum River on Y bridge.
469.5 Direct on Main St. through ZANESVILLE.
480.5 NORWICH.
483.5 NEW CONCORD.
494.5 CAMBRIDGE.
504.0 WASHINGTON.
515.5 FAIRVIEW.
524.5 MORRISTOWN.
528.5 LLOYDSVILLE.
533.5 ST. CLAIRSVILLE.
543.1 Toll Gate (20c.)
Turn left on Lincoln Ave. to Square, BRIDGEPORT.
544.5 Turn left on Bridge St. and cross bridge over Ohio River to Wheeling Island.
Follow Zane St. and cross second bridge (Toll, 5c) and bear left, turning right on Tenth St. to Market St., and right on Market St. to
545.7 McLure House, corner Market and Twelfth Sts., WHEELING, W. VA.
546.2 Turn left on 16th St.
546.8 Bear left on McColloch St., and pass car barn on right.
546.9 Bear left with McColloch St.
547.0 Turn right on Baker St., cross bridge and under R. R.
547.1 Bear left on Pike St., and pass Peninsular Cemetery on right.
Bear right at top of hill, cross R. R. and bridge, keeping to right.
547.5 Turn right at Schenk's Stable on Center St., Fulton.
547.7 Turn left up Fourth St. for one square, leaving trolley.
547.8 Turn right on National Road, brick.
550.6 Wheeling Park.
551.6 Cross R. R., Elm Grove.
551.8 Cross bridge and turn left.
552.7 Cross R. R. and S. bridge.
553.9 Triadelphia.
555.9 Roney's Point.
556.7 Point Mills.
558.2 Valley Grove.
561.2 Cross B. & O. R. R. West Virginia-Penna. State line.
561.5 Pass road on right.
561.8 WEST ALEXANDRIA.
564.1 Turn left.
565.3 Vienna.
565.9 Cross R. R.
568.2 CLAYSVILLE.
569.6 Cross R. R.
570.2 Cross Buffalo Creek.
571.0 Children's Home.
571.6 Bear right and cross bridge.
572.5 Macadam begins 1911.
574.0 Pass cross roads, Sugar Hill.
575.3 Pass road on right.

576.3 Cross Chartiers Creek.
576.5 Macadam ends. Brick begins. W. Chestnut St.
576.7 Cross R. R.
Main St. Turn right to
577.5 Court House, WASHINGTON.

FOR MAP OF WASHINGTON SEE PAGE 154

For Pittsburgh, turn left on Main St., then right on Walnut St. See Route 120A.)

ZANESVILLE, O., TO CINCINNATI, O.

Route 190

(Contributed by Mr. C. Gordon Neff)

.0		ZANESVILLE.
7.8		WHITE COTTAGE.
10.8	Direct through	FULTONHAM.
20.2	Direct through	SOMERSET.
28.4	Cross covered bridge.	
28.9	Direct through	RUSHVILLE.
34.3	Pass road on left.	
38.1	Direct through	LANCASTER.
46.4	Turn right.	
47.6		AMANDA.
58.9	Direct through	CIRCLEVILLE.
68.4	Direct through	WILLIAMSPORT.
75.8	Cross R. R.	
76.0		NEW HOLLAND.
77.4	Cross covered bridge.	
78.2	Cross R. R.	
79.3	Cross R. R.	
79.6	Pass road on left and cross R. R. and iron bridge.	
84.4	Cross iron bridge.	
85.5	Pass road on right.	
86.2	Direct on Court St., Imperial Hotel,	WASHINGTON COURT HOUSE.
90.6	Cross iron bridge.	
93.6	Cross covered bridge.	
97.2		SABINA.
100.7	Cross bridge.	
107.9		WILMINGTON.
116.8	Pass road on right and cross bridge.	
117.2	Turn right at foot of hill.	
117.3		CLARKSVILLE.
118.5	Pass road on right to Fort Ancient.	
126.5		MORROW.
133.6		FOSTERS CROSSING.
	Norwood, Globe Wernicke.	
156.6		CINCINNATI.

CINCINNATI, O., TO ZANESVILLE, O.

Route 190A

.0		CINCINNATI.
	Norwood, Globe Wernicke.	
23.0		FOSTERS CROSSING.
30.1		MORROW.
38.1	Pass road on left to Fort Ancient.	
39.3		CLARKSVILLE.
39.4	Turn left at foot of hill.	
39.8	Cross bridge and pass road on left.	
48.7		WILMINGTON.
55.9	Cross bridge.	
59.4		SABINA.
63.0	Cross covered bridge.	
66.0	Cross iron bridge.	
70.4	Direct on E. Court St., WASHINGTON COURT HOUSE. Imperial Hotel.	
71.1	Take right fork.	
72.2	Cross iron bridge.	
76.9	Cross R. R., take left fork and cross iron bridge.	
77.3	Cross R. R.	
78.4	Cross R. R.	
79.2	Cross bridge.	
80.6		NEW HOLLAND.
80.8	Cross R. R.	
88.2	Direct through	WILLIAMSPORT.
97.7	Direct through	CIRCLESVILLE.
109.0		AMANDA.
110.2	Turn left at blind end.	
118.5	Direct through	LANCASTER.
122.3	Take left fork.	
127.7	Direct through	RUSHVILLE.
128.2	Cross covered bridge.	
136.4	Direct through	SOMERSET.
145.8	Direct through	FULTONHAM.
148.8		WHITE COTTAGE.
156.6	Clarenden Hotel,	ZANESVILLE.

PITTSBURGH TO KEOWN'S HOTEL

VIA EAST STREET AND PERRYSVILLE

Route 200

.0	Liberty and Federal Sts., Go west on Liberty St.	PITTSBURGH.
0.2	Turn left on Ninth St.	
0.4	Cross bridge over Allegheny River to Anderson St.	
0.8	At end, turn right on N. Canal St. and immediately left with trolley on Cedar Ave. with Park on left.	
1.2	At end, turn right with trolley on North Ave.	

1.4 Turn left with trolley on East St.
1.7 Asphalt begins.
3.5 Take left fork up hill.
4.1 Turn right on Perrysville Ave. with trolley, passing Woods Run Ave. on left.
4.4 Bear right, passing Jacks Run Road (Benton Ave.) on left.
4.6 City line. Macadam begins.
5.0 Cross trolley.
5.3 Pass West View Road, macadam, on right, to Evergreen, 3 mi.
6.4 Pass Bellevue Road, macadam, on left. Borough line, Five Mile House.
6.9 Sharp curve, The Horseshoe.
7.2 Cross trolley. Amusement Park on left, WEST VIEW.
7.4 Donegal Inn.
7.5 Pass cross roads.
7.6 Borough line. Brick begins.
7.8 Pass "Lowries Run Road," macadam, on left.
8.6 (Gasoline for sale), White House Tavern.
8.7 PERRYSVILLE.
9.1 KEOWN'S HOTEL.

Direct to Zelienople and Mercer. See Route 240.
Right to East Liberty. See Route 210A.
Left to Leetsdale or Sewickley. See Routes 210 and 211.

KEOWN'S HOTEL TO PITTSBURGH
VIA PERRYSVILLE AND EAST STREET
Route 200A

.0 KEOWN'S HOTEL.
Go west on Perrysville Road, brick.
0.4 PERRYSVILLE.
0.5 (Gasoline for sale), White House Tavern.
1.3 Pass "Lowries Run Road," macadam, on right.
1.5 Brick ends. Borough line.
1.6 Pass cross roads.
1.7 Donegal Inn.
1.9 Cross trolley. Amusement Park on right, WEST VIEW.
2.2 Bear sharp right, passing road on left, The Horseshoe.
2.7 Borough line. Macadam begins. Pass Bellevue Road, macadam, on right, Five Mile House.
3.8 Pass West View Road, macadam, on left.
4.1 Cross trolley.
4.5 City line. Asphalt. Perrysville Ave.
4.7 Pass Jacks Run Road (Benton Ave.) on right.
5.0 Take left fork down hill, leaving trolley.
5.6 Bear right with trolley. East St.
7.4 Bear right.
7.7 Turn right with trolley on North Ave.
7.9 At Park, turn left with trolley on Cedar Ave.

8.3 At end, turn right, then left with trolley on Anderson St.
8.5 Cross bridge over Allegheny River to Ninth St.
8.9 Turn right on Liberty St. to
9.1 Liberty and Federal Sts., PITTSBURGH.
For East Liberty, turn left on Liberty St. at 8.9 mi., and immediately right on Seventh Ave. to Grant Boulevard.

PITTSBURGH TO KEOWN'S HOTEL
VIA THE PERRYSVILLE ROAD
Route 201

(The distance is exactly the same as Route 200, via East St., but this route is more hilly.)

.0 Liberty and Federal (formerly 6th) Sts., PITTSBURGH.
Go north on Federal St.
0.2 Cross bridge over Allegheny River.
0.6 Under R. R.
1.0 Cross North Ave. and direct up hill, bearing left around hill with trolley. Perrysville Ave.
2.0 Top of hill.
4.1 Pass East St. on right. Woods Run Ave. on left.
4.4 Bear right, passing Benton Ave. on left.
4.6 Bear right. City line. Macadam begins.
5.3 Pass "West View Road," macadam, on right to "Evergreen Road," 1.5 mi.; Evergreen, 3 mi.
6.4 Pass "Bellevue Road," macadam, on left to Bellevue, 2 mi. Borough line, Five Mile House.
6.9 Sharp curve, The Horseshoe.
7.2 Cross trolley, Amusement Park on left, WEST VIEW.
7.4 Donegal Inn.
7.5 Pass cross roads.
7.6 Borough line. Brick begins.
7.8 Pass "Lowries Run-Rochester Road," macadam, on left.
8.6 White House Tavern.
8.7 PERRYSVILLE.
9.1 KEOWN'S HOTEL.

KEOWN'S HOTEL TO PITTSBURGH
VIA THE PERRYSVILLE ROAD
Route 201A

.0 KEOWN'S HOTEL.
Go west on "Perrysville Road," brick.
0.4 PERRYSVILLE.
0.5 White House Tavern.
1.3 Pass "Lowries Run-Rochester Road," macadam, on right.
1.5 Borough line. Brick ends.
1.7 Donegal Inn.
1.9 Cross trolley, Amusement Park on right, WEST VIEW.

2.2 Sharp curve, The Horseshoe.
2.7 Borough line. Macadam begins. Pass "Bellevue Road," macadam, on right, Five Mile House.
3.8 Pass "West View Road," macadam, on left to Evergreen, 3 mi.
4.5 Pass City line. Macadam ends.
4.7 Bear left with trolley on Perrysville Ave.
5.0 Pass Woods Run Ave. on right, East St. on left. See Route 200A.
Direct with trolley, Perrysville Ave. leading into Federal St. at foot of hill.
8.5 Under R. R.
8.7 Cross bridge over Allegheny River.
9.1 Liberty and Federal Sts., PITTSBURGH.

PITTSBURGH TO EVERGREEN

VIA EAST STREET

Route 202

.0 Liberty and Federal Sts., PITTSBURGH.
Go west on Liberty St.
0.2 Turn left on Ninth St.
0.4 Cross bridge over Allegheny River to Anderson St.
0.8 At end, turn right on N. Canal St. and immediately left with trolley on Cedar Ave. with Park on left.
1.2 At end, turn right with trolley on North Ave.
1.4 Turn left with trolley on East St.
1.7 Asphalt begins.
3.5 Bear right. (Left to Perrysville Ave.)
4.1 City line. Macadam begins.
4.5 Pass macadam road on right.
5.7 EVERGREEN.
Right, brick, to Millvale and East Liberty. Route 210A.
Direct, macadam, to Sewickley, Mercer or Butler.

EVERGREEN TO PITTSBURGH

VIA EAST STREET

Route 202A

.0 EVERGREEN.
Up hill on "Peoples Road," macadam.
1.2 Pass macadam road on left.
1.6 City line. Macadam ends.
2.2 Bear right with trolley. East St.
4.0 Bear right.
4.3 Turn right with trolley on North Ave.
4.5 At Park turn left with trolley on Cedar Ave.
4.9 At end turn right, then left with trolley on Anderson St.
5.1 Cross bridge over Allegheny River to Ninth St.
5.5 Turn right on Liberty St. to
5.7 Liberty and Federal Sts., PITTSBURGH.

PITTSBURGH TO BELLEVUE
VIA BRIGHTON ROAD
Route 205
(AVOIDING HIGH BRIDGE)

.0	Liberty and Federal Sts.,	PITTSBURGH.
	Go north on Federal St.	
0.2	Cross bridge over Allegheny River.	
0.9	Cross Ohio St.	
1.1	Turn left on North Ave. with trolley.	
1.4	Turn right with trolley on Monterey St. for two squares.	
1.7	Turn left with trolley on Jarvella (formerly Jackson) St. for two squares.	
1.9	Turn right with trolley on Brighton Road.	
4.1	Bear right with trolley.	
4.7	Bear right, leaving trolley.	
4.9	Asphalt ends. Brick begins.	
5.1	Bear right with brick, passing clay road on left.	
5.4	Bear left with brick.	
5.5	Turn right on Lincoln Ave.	
5.9	Cross Rogers Ave.,	BELLEVUE.

BELLEVUE TO PITTSBURGH
VIA BRIGHTON ROAD
Route 205A

.0	Lincoln and Rogers Aves.,	BELLEVUE.
	Go east on Lincoln Ave.	
0.4	Turn left on Brighton Road, brick.	
0.5	Bear right with brick.	
0.8	Bear left with brick, passing clay road to right.	
1.0	Brick ends. Asphalt begins.	
1.2	Bear left, meeting trolley.	
1.8	Bear left with trolley.	
4.0	Turn left with trolley on Jarvella (formerly Jackson) St. for two squares.	
4.2	Turn right with trolley on Monterey St. for two squares.	
4.5	Turn left with trolley on North Ave.	
4.8	Turn right with trolley on Federal St.	
5.0	Cross Ohio St.	
5.5	Cross bridge over Allegheny River to	
5.9	Federal and Liberty Sts.,	PITTSBURGH.

PITTSBURGH TO SEWICKLEY
VIA GLENFIELD AND BLACKBURN

ALL MACADAM

(3.2 miles longer than direct road, but avoiding bad stretch between Glenfield and Sewickley.)

Route 206

.0	Liberty and Federal Sts.,	PITTSBURGH.
	Follow Route 225 to	
10.3		GLENFIELD.
	Turn right on brick leading to macadam.	
11.5	Pass road on left.	
11.8	Pass road on left.	
12.5	Turn left, crossing stone bridge.	
13.0	Pass macadam road on right.	
13.7	Bear right.	
13.8	Pass macadam road on left, then one on right. Pass Blackburn M. E. Church. and No. 3 School on right and bear left.	
14.5	Turn left.	
14.6	Turn right.	
15.5	Bear left, passing macadam road on right.	
15.9	Bear right.	
16.5	Macadam ends. Brick begins. Fife St.	
16.7	Beaver Road,	SEWICKLEY.

SEWICKLEY TO PITTSBURGH
VIA BLACKBURN AND GLENFIELD

Route 206A

.0	Beaver Road and Fife St.,	SEWICKLEY.
	Go north on Fife St., passing Y. M. C. A. on left.	
0.2	Brick ends. Macadam begins.	
0.8	Bear left.	
1.2	Bear right, passing macadam road on left.	
2.1	Turn left.	
2.2	Turn right.	
2.8	Bear right, passing No. 3 School and Blackburn M. E. Church on left. Pass road on left, then one on right.	
3.0	Bear left.	
3.7	Pass macadam road on left.	
4.2	Cross stone bridge and turn right.	
4.9	Pass road on right.	
5.2	Pass road on right.	
6.4	Turn left and cross R. R.,	GLENFIELD.
	Follow Route 225A to	
16.7		PITTSBURGH.

PITTSBURGH TO SEWICKLEY

VIA WEST VIEW

Route 207

.0 Liberty and Federal Sts., PITTSBURGH
Follow Route 200 through West View, 7.2 mi. to
7.8 Turn left on "Lowries Run-Rochester Road," macadam.
8.9 Turn left on "Mt. Nebo Road," macadam.
Follow Route 210 to
17.3 SEWICKLEY

FOR LEETSDALE

7.8 Continue direct.
9.2 Pass macadam road on right, meeting Route 211 here and following it to
22.8 LEETSDALE

SEWICKLEY TO PITTSBURGH

VIA WEST VIEW

Route 207A

.0 SEWICKLEY
Follow Route 210A to
8.4 Turn sharp right on "Lowries Run-Rochester Road," macadam.
9.5 Turn right on "Perrysville Road" and follow Route 200A to
17.3 PITTSBURGH

FROM LEETSDALE

Follow Route 211A to
13.6 Continue direct, passing macadam road on left.
13.9 Pass "Mt. Nebo Road," macadam, on right.
15.0 Turn right on "Perrysville Road," and follow Route 210A to
22.8 PITTSBURGH

EAST LIBERTY TO SEWICKLEY

VIA KEOWN'S HOTEL AND MT. NEBO CHURCH

Route 210

(ALL MACADAM)

.0 Penn and Highland Aves., EAST LIBERTY
Go west on Penn Ave. for one square.
Turn left on Whitfield St.
0.2 Bear right on Baum St.
0.4 Turn right on Friendship Ave.
1.3 Pass small park in center and West Penn Hospital on left, and continue direct on narrow street to end.
1.6 Turn right on Penn Ave. and immediately left on 45th St. Cemetery on right.

THE BIG RUBBER STORE

OF PITTSBURGH

The Largest and Most Complete Stock of

EVERYTHING

THAT'S MADE OF RUBBER

Automobile Rain Clothing a Specialty

PITTSBURGH RUBBER COMPANY

933-935 LIBERTY AVENUE

WHITE *SELF-STARTING* MOTOR CARS



WHITE Motor Cars are equipped with an electric starting and lighting system that is characteristic of the car

Absolutely efficient and dependable, the White Starting and Lighting system embodies the same principles of simplicity in design, construction and operation that have made White Motor Cars distinctive from all others

WHITE *Self-Starting* **FOUR-CYLINDER THIRTY**
WHITE *Self-Starting* **FOUR-CYLINDER FORTY**
WHITE *Self-Starting* **SIX-CYLINDER SIXTY**

"The Car That Made Long Stroke Famous"

THE WHITE COMPANY

CLEVELAND

Manufacturers of Gasoline Motor Cars, Trucks and Taxicabs

PEERLESS SIXES

FOR THOSE WHO WANT THE BEST

HILAND AUTOMOBILE CO.

PITTSBURGH, PA.

= = = USE = = =

REPUBLIC STAGGARD TREAD TIRES

"THE TIRE PERFECT"

Eliminate Trouble
Increase Mileage
Don't Skid

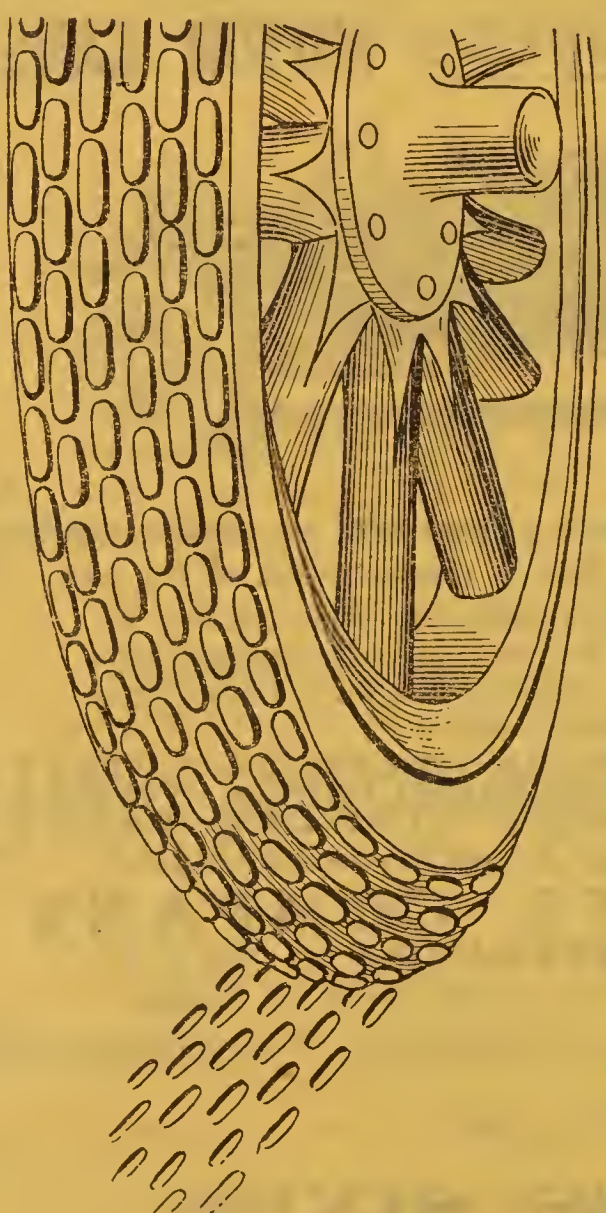

RUBBER
AUTO COATS
BOOTS
APRONS
MATTING
BUCKETS
TUBING
PATCHES
CEMENT
SPRINGS
RADIATOR=
HOSE

IF IT'S RUBBER ASK US

J. & H. PHILLIPS

627 LIBERTY AVE. PITTSBURGH, PA.

TELEPHONES { BELL, GRANT 441
P. & A,, MAIN 431

2.3 Cross Butler St. (trolley) and turn left on Plummer St. for one square, then turn right on 44th St. and immediately left for one square on Willow St.

2.6 Turn right on 43rd St. and cross R. R.

2.7 Cross bridge over Allegheny River. (Toll, 10c.)

2.9 Cross R. R. and turn right.

3.0 Bear left with trolley on Grant Ave., MILLVALE.

3.4 At end, turn right with trolley on North Ave.

3.6 Bear left with trolley at fountain.

3.7 Cross bridge and bear left with North Ave., leaving trolley.

4.0 Turn right at end of pavement on Emma St., then left with trolley.

4.2 Bear left (end of pavement 1911.)

4.6 End of trolley tracks. Township line. Brick pavement begins.

4.8 Pass macadam road on right, BAUERSTOWN.

5.7 At dead end, turn right on macadam, EVERGREEN. (Peoples Road, macadam, on left to Pittsburgh via East St.)

6.2 Pass "Thompsons Run Road," macadam, on right.

7.0 Bear right. (Left, "Westview Road," macadam.)

9.6 At end, turn left and cross trolley. (Right, Three Degree Road, macadam, to Valencia and Butler. See Route 246.)

9.9 Turn right on Perrysville Road and immediately turn left down hill on "Evergreen and Lowries Run Connecting Road," macadam, Keown's Hotel.

10.9 At end, turn left on "Lowries Run and Rochester Road," macadam.

11.2 Turn sharp right to "Mt. Nebo Road," macadam.

11.4 Bear right and cross bridge.

12.3 Bear right with macadam.

12.8 Pass road on right.

13.7 Pass two roads on right.

14.6 Turn right at end.

14.7 Turn left with macadam at Mount Nebo Church.

15.0 Bear right, passing road on left.

15.4 Turn right and cross bridge. (Direct, macadam, to Glenfield, 2 mi.)

15.9 Pass macadam road on right.

16.6 Bear right. (Left is a Private Road.)

16.7 Pass macadam road on left, then one on right. Pass Blackburn M. E. Church and No. 3 School on right and bear left.

17.4 Turn left.

17.5 Turn right.

18.4 Bear left, passing macadam road on right.

18.8 Bear right, crossing bridge.

19.4 Macadam ends. Brick begins. Fife St.

19.6 Beaver Road, SEWICKLEY.

16.7 Turn left.
17.2 Turn right.
18.0 Turn right.
18.1 Turn left.
19.0 Bear left, passing macadam road on right.
19.4 Bear right, crossing bridge.
20.0 Macadam ends. Brick begins. Fife St.
20.2 Beaver Road, SEWICKLEY

SEWICKLEY TO EAST LIBERTY

VIA MT. NEBO CHURCH AND KEOWN'S HOTEL

Route 210A

.0 At Sewickley Valley Trust Co., Beaver Road and Fife St., SEWICKLEY.
Go north on Fife St.
0.2 Brick ends. Macadam begins.
0.8 Cross bridge and bear left. (Private road on right.)
1.2 Bear right, passing macadam road on left to Blackburn, 1½ mi.
2.1 Turn left at dead end.

NOTE—Optional Route 6/10 mile longer.
2.1 Turn right at dead end.
2.2 Turn left.
3.0 Turn left.
3.5 Turn right, Blackburn M. E. Church on left. This is point given as 2.9 below.
2.2 Turn right with macadam.
2.8 Bear right, passing No. 3 School and Blackburn M. E. Church on left, then macadam road on left.
2.9 Pass macadam road on right.
3.0 Bear left. (Direct is a Private road.)
3.7 Pass macadam road on left.
4.2 Cross bridge and turn left up hill on "Mt. Nebo Road," macadam.
4.6 Bear left, passing road on right.
4.9 Turn right at Mt. Nebo Church.
5.0 Turn left down hill with macadam.
5.9 Pass two roads on left.
6.8 Pass road on left.
Dangerous curves.
7.3 Bear left with macadam.
8.2 Cross bridge and bear left.
8.4 Turn sharp left on "Lowries Run and Rochester Road," macadam.
9.4 Turn right on "Connecting Road," macadam.
9.7 Turn right on "Perrysville Road" and immediately turn left on "Evergreen Road," macadam, at Keown's Hotel.

10.0 Cross trolley and bear right. (Direct, macadam, to Valencia and Butler. See Route 246.)
12.6 Bear left, passing "West View Road," macadam, on right.
13.4 Pass "Thompsons Run Road," macadam, on left.
13.9 Turn left on brick. (Direct, "Peoples Road," macadam, to Pittsburgh via East St.), EVERGREEN.
14.8 Pass macadam road on left, BAUERSTOWN.
15.0 End of brick. Meet trolley.
15.4 Bear right.
15.6 Turn right on Emma St. for one square, leaving trolley, then left on North Ave.
15.9 Bear right and cross bridge, meeting trolley.
16.0 Bear right with trolley at fountain.
16.2 Turn left on Grant Ave. with trolley.
16.6 Bear right with trolley, MILLVALE.
16.7 Turn left and cross R. R. and bridge over Allegheny River. (Toll, 10c.)
17.0 Cross R. R. and turn left for one square on Willow St.
Turn right on 44th St. and immediately left on Plummer St. for one square, then right on 45th St.
17.3 Cross Butler St. (trolley.)
18.0 At end, turn right on Penn Ave. and immediately left on Friendship Ave.
18.3 Pass West Penn Hospital on right.
19.2 Turn left on Baum St.
19.4 Bear left on Whitfield St.
Turn right on Penn Ave. to
19.6 Penn and Highland Aves., EAST LIBERTY.

EAST LIBERTY TO LEETSDALE
VIA KEOWN'S HOTEL AND LOWRIES RUN ROAD
(ALL MACADAM)
Route 211

.0 EAST LIBERTY.
Follow Route 210 to
9.9 Turn right on Perrysville Road and immediately turn left down hill on "Evergreen and Lowries Run Connecting Road," macadam, Keown's Hotel.
10.9 Turn right on "Lowries Run and Rochester Road," macadam.
11.4 Pass road on right.
12.2 Pass road on left.
14.0 Pass road on left to Glenfield, 7 mi.
14.3 Pass road on right to Pine Creek, 3 mi.; Wexford, 3½ mi., Ingomar.
14.6 Pass road on left to Emsworth, 6 mi.
15.4 Pass road on left.
15.8 Pass road on right to Wexford, 5 mi.
16.0 Pass road on left to Glenfield, 6 mi.; Emsworth, 6 mi., via Mt. Nebo.
17.1 Bear left, passing road on right to Wexford, 5 mi., Bayne P. O.
17.6 Pass road on right to Fairmont Church.

17.7 Cross bridge and turn sharp left up hill with macadam. (Direct to Ambridge, See Route 212, and Freedom, See Route 213.)
18.0 Pass road on right.
18.2 Pass road on left.
19.1 Pass road on right to Wall Rose, 5 mi.
19.6 Turn right at cross roads.
20.7 Turn left on Camp Meeting Road, macadam, at dead end.
21.1 Pass road on left, then one on right.
22.7 Pass cross roads.
23.2 Pass road on right.
23.7 Bear left, passing road on right.
24.5 Beaver Road, LEETSDALE.

LEETSDALE TO EAST LIBERTY

VIA LOWRIES RUN ROAD AND KEOWN'S HOTEL

(ALL MACADAM)

Route 211A

.0 Beaver Road and Camp Meeting Road, LEETSDALE. Up hill on "Camp Meeting Road," macadam.
1.8 Bear right, passing road on left.
2.3 Take right fork with macadam.
2.8 Pass cross roads.
3.4 Pass road on left, then one on right.
3.8 Turn right with macadam.
4.9 Turn left at cross roads.
5.4 Pass road on left to Wall Rose, 5 mi.
6.3 Pass road on right.
6.5 Pass road on left.
6.8 Turn sharp right, crossing bridge on "Lowries Run and Rochester Road," macadam.
6.9 Pass road on left to Fairmont Church.
7.4 Bear right, passing road on left to Wexford, 5 mi., Bayne P. O.
8.5 Pass road on right to Glenfield, 6 mi.; Emsworth, 6 mi.
8.7 Pass road on left to Wexford.
9.1 Pass road on right.
9.9 Pass road on right to Emsworth, 6 mi.
10.2 Pass road on left to Pine Creek, 3 mi.; Wexford, 3½ mi., Ingomar.
10.5 Pass road on right to Glenfield, 7 mi.
12.3 Pass road on right.
13.1 Pass road on left.
13.6 Turn left on "Evergreen and Lowries Run Connecting Road," macadam.
14.6 Turn right on Perrysville Road and immediately left, Keown's Hotel.
14.9 Cross trolley and turn right. (Direct to Valencia and Butler.)
17.5 Bear left, passing West View Road," macadam, on left.
18.3 Pass "Thompsons Run Road," macadam, on left.

18.5 Bad curves.
18.8 Turn left on brick. (Direct to Pittsburgh via East St. See Route 202A.), EVERGREEN.
19.7 Pass macadam road on left, BAUERSTOWN.
19.9 End of brick. Meet trolley.
20.3 Bear right with trolley.
20.5 Turn right on Emma St. for one square, leaving trolley, then left on North Ave.
20.8 Bear right and cross bridge, meeting trolley.
20.9 Bear right with trolley at fountain.
21.1 Turn left with trolley on Grant Ave., MILLVALE.
21.5 Bear right with trolley.
21.6 Turn left and cross R. R. and bridge over Allegheny River. (Toll, 10c.)
21.9 Cross R. R. and turn left on Willow St. for one square.
Turn right on 44th St., then left on Plummer St. for one square, then right on 45th St.
22.2 Cross Butler St. (trolley.) Direct up hill.
22.9 At end turn right on Penn Ave. and immediately left on Friendship Ave.
23.2 Pass West Penn Hospital on right.
24.1 Turn left on Baum St.
24.3 Bear left on Whitfield St.
Turn right on Penn Ave. to
24.5 Penn and Highland Aves., EAST LIBERTY.

EAST LIBERTY TO AMBRIDGE

VIA BAYNE P. O. AND DUFF CITY

Route 212

.0 EAST LIBERTY.
Follow Route 211 to
17.1 Bayne P. O.
17.7 Cross bridge and continue direct at end of macadam 1911.
18.2 Pass road on left to Sewickley, 7 mi.
18.3 Cross stone bridge over Big Sewickley Creek, and pass road on right, Duff City.
18.9 Turn left down grade and cross bridge. (Direct to Freedom. See Route 213.)
19.7 Bear left, passing road on right and cross bridge.
20.0 Cross bridge and take right fork.
20.7 Pass cross roads.
21.3 Ford Big Sewickley Creek and pass road on right.
22.6 Cross iron bridge.
22.8 Pass road on left.
23.5 Pass road on right.
24.4 Turn left at dead end on brick.
24.7 Turn right with trolley on Beaver Road, FAIR OAKS.
and follow trolley to
25.7 Merchant and Fifth Sts., AMBRIDGE.

AMBRIDGE TO EAST LIBERTY

VIA DUFF CITY AND BAYNE P. O.

Route 212A

.0	Fifth and Merchant Sts., Go east on Merchant St.	AMBRIDGE.
0.4	Bear left with trolley.	
1.0	Turn left on brick at small stone church,	FAIR OAKS.
1.3	Turn right. End of brick.	
2.2	Pass road on left.	
2.9	Pass road on right.	
3.1	Cross iron bridge.	
4.4	Pass road on left and ford Big Sewickley Creek.	
5.0	Pass cross roads.	
5.7	Pass road on right and cross bridge.	
6.0	Cross bridge and bear right, passing road on left.	
6.8	Cross bridge and turn right at dead end.	
7.4	Pass road on left and cross stone bridge,	Duff City.
7.5	Pass road on right to Sewickley, 7 mi.	
8.0	Pass macadam road on right and cross bridge. Macadam begins 1911.	
8.6		Bayne P. O.
	Follow Route 211A to	
25.7		EAST LIBERTY.

EAST LIBERTY TO FREEDOM

VIA BAYNE P. O. AND WALL ROSE

Route 213

(This is the most direct road to Freedom, Beaver, etc., being 3 miles shorter than Route 210, via Sewickley, but is clay from Bayne P. O. and rather rough in some places.)

.0		EAST LIBERTY.
	Follow Route 211 to	
17.1		Bayne P. O.
17.7	Cross bridge and continue direct where macadam turns left up hill.	
18.2	Pass road on left to Sewickley, 7 mi.	
18.3	Cross stone bridge over Big Sewickley Creek and pass road on right,	Duff City.
18.8	Pass road on left.	
19.0	Cross bridge.	
19.2	Take left fork up hill. Sign, Wall Rose, 2 mi. (Right to Thorne Hill, 5½ mi.)	
20.4	Pass road on left.	
20.7	Take left fork down hill. Church on right.	
20.8	Pass cross roads,	Wall Rose.

21.4 Cross iron bridge and pass road on right.
21.5 Take right fork up hill with poles.
22.4 Take right fork up hill.
23.4 Pass road on right.
23.6 Pass road on right.
23.8 Rehoboth Luth. Church.
24.1 Pass cross roads. (Right to Zelienople, 9 mi.; Left to Economy, 6 mi.)
25.3 Pass road on left.
25.4 Take right fork with poles. (Road narrow and rough for 1¾ mi.)
25.7 Take right fork, leaving poles, down hill along ravine.
25.9 Cross R. R. and iron bridge, Parks Quarries.
26.1 Pass road on right, cross bridge and up steep hill.
26.5 Pass road on right.
26.9 Pass St. Felix Cemetery and cross roads.
27.6 Pass Oak Grove Cemetery on left.
28.0 Beaver Road, FREEDOM.

FREEDOM TO EAST LIBERTY
VIA WALL ROSE AND BAYNE P. O.
Route 213A

.0 FREEDOM.
Turn north up hill at R. R. Station.
0.4 Pass Oak Grove Cemetery on right.
1.1 Pass St. Felix Cemetery and cross roads.
1.5 Take right fork.
1.9 Cross bridge and take right fork. (Road narrow and rough for 1¾ mi.)
2.1 Cross iron bridge and R. R. and up hill along ravine, Parks Quarries.
2.3 Pass road on right.
2.6 Pass road on right.
2.7 Pass road on right.
3.9 Pass cross roads. (Right to Economy, 6 mi.; Left to Zelienople, 9 mi.)
4.2 Rehoboth Luth. Church.
4.4 Pass road on left.
4.6 Pass road on left.
5.6 Pass road on right.
6.5 Pass road on right.
6.6 Pass road on left and cross iron bridge.
7.2 Pass cross roads, Wall Rose.
7.3 Pass road and church on left.
7.6 Pass road on right.
8.8 Pass road on left to Thorn Hill, 5½ mi.
9.0 Cross bridge.
9.2 Pass road on right.
9.7 Pass road on left and cross stone bridge over Big Sewickley Creek, Duff City.

9.8 . Pass road on right to Sewickley, 7 mi.
10.3 Bear left on macadam, crossing bridge. (Right, macadam, to Leetsdale.)
10.9 Direct with macadam at Bayne P. O.
Follow Route 211A to
28.0 EAST LIBERTY.

PITTSBURGH TO SMITH'S FERRY

Route 220

(Reported by Mr. Thos. R. Hartley)

.0 PITTSBURGH.
Follow Route 225 to
27.0 ROCHESTER.
Follow trolley, turning left, crossing bridge over
27.4 Beaver River.
Bear left, then right under P. & L. E. R. R., then direct with trolley through.
30.0 VANPORT.
30.7 Cross C. & P. R. R. at grade.
31.6 Pass Merrill Dam in Ohio River.
33.0 Cross C. & P. R. R. at grade.
35.5 INDUSTRY.
35.9 Pass Industry R. R. Station.
36.8 Turn right across R. R., COOKS FERRY.
38.2 MIDLAND.
40.5 R. R. Mile Post, "R. 13," CARVED ROCKS.*
41.0 SMITH'S FERRY STATION.
41.2 Ferry landing.
*Very interesting Indian carvings in rocks of river bed, visible during low water.

SMITH'S FERRY TO PITTSBURGH

Route 220A

.0 Ferry landing.
0.2 Pass SMITH'S FERRY STATION.
0.7 At R. R. Mile Post, "R. 13," CARVED ROCKS.
3.0 MIDLAND.
4.4 Cross R. R. and turn left, COOKS FERRY.
5.3 Pass Industry R. R. Station.
5.7 INDUSTRY.
8.2 Cross C. & P. R. R. at grade.
9.6 Pass Merrill Dam in Ohio River.
10.5 Cross C. & P. R. R. at grade.
11.2 VANPORT.
With trolley, under P. & L. E. R. R.
Turn left, then bear right.
13.8 Cross bridge over Beaver River and turn right.
14.2 ROCHESTER.
Follow Route 225A to
41.2 PITTSBURGH.

PITTSBURGH TO CLEVELAND

VIA SEWICKLEY, DARLINGTON AND RAVENNA

Route 225

.0	Liberty and Federal (formerly 6th) Sts., PITTSBURGH. Go north on Federal St.	
0.2	Cross bridge over Allegheny River.	
0.7	Under R. R. and turn left on Stockton Ave., bearing right on Sherman Ave.	
0.9	Turn left on Western Ave. with trolley and cross bridge over R. R.	
1.9	At No. 1445, turn right on Chateau St. to end.	
2.7	Bear left, then right, crossing bridge over R. R.	
2.8	Turn left on California Ave.	
3.7	Cross Woods Run Bridge.	
5.0	Cross High Bridge. (10c.)	
5.3	Pass Brighton Road on right.	
5.7	Pass Rogers Ave. on right,	BELLEVUE.
	Follow trolley through	BEN AVON.
	Follow trolley through	AVALON.
7.8	Borough line.	
	Follow trolley through	EMSWORTH.
8.8	Turn left with trolley down Hazelwood Ave., bearing right. End of pavement.	
9.0	End of trolley line.	
9.3		DIXMONT.
9.6	Pass road on right to Mt. Nebo Church, 3½ mi.	
9.7	Cross R. R. Dangerous.	
10.2	Turn right and cross R. R.	
10.3	Pass macadam road on right, (Rough road to Haysville.)	GLENFIELD.
11.9	Macadam begins,	HAYSVILLE.
13.0	Macadam ends. Brick begins.	GLEN OSBORNE.
13.2	Pass Chestnut St. on left to bridge crossing Ohio River.	
13.5	Pass Fife St. on right to Mt. Nebo Road, macadam. Sewickley Valley Trust Co.,	SEWICKLEY.
13.9	Bear right on Beaver Road. Brick ends. Macadam begins.	
14.1	Bear left with macadam.	
14.5		EDGEWORTH.
15.1	Pass Little Sewickley Creek Road, macadam, on right.	
15.2	Macadam ends. Brick begins. Meet trolley.	
15.6	Pass Camp Meeting Road, macadam on right,	LEETSDALE.
16.5	Pass road on right to Duff City (at church),	FAIR OAKS.
17.1	Bear right with trolley on Merchant St.	
17.5	Pass Fifth St.,	AMBRIDGE.
18.3	Turn right on 14th St.,	ECONOMY.
18.5	Cross R. R.	
18.6	Direct, brick ends, trolley turns left.	
18.7	Turn left on sandy road.	

19.3 Pass cross roads.
19.9 Cross trolley.
20.4 Bear right with trolley.
20.5 Cross trolley bridge.
20.9 Brick begins.
21.1 Pass road on right to Harmony, 10 mi.
21.7 Pass road on right to Wall Rose, 7 mi.
21.9 BADEN.
22.2 Pass road on right to Brown's P. O., 3 mi.
22.4 Brick ends.
22.5 Cinder road begins, Mount Gallitzen Academy.
23.1 Brick begins.
24.0 CONWAY.
25.2 Pass road on right to Wall Rose, FREEDOM.
25.7 Turn left, cross bridge over R. R. and bear right with trolley.
26.5 Pass macadam road on right.
27.0 Turn right at Hotel Stenger and cross R. R., ROCHESTER.
27.1 Bear left, then follow trolley to right on Brighton Ave., (Park on left.)
27.6 Turn right on Delaware Ave., passing bridge to Beaver on left.
27.9 Bear left under R. R., then right.
28.8 Pass trolley barns and Fair Grounds on left.
30.1 On Third Ave., through NEW BRIGHTON.
30.7 Bear left, cross bridge over Beaver River (10c.), then right with trolley, passing Beaver Falls-Brighton Station.
30.9 Under R. R. on Seventh Ave.
31.2 Cross R. R.
31.8 Pass 13th St., BEAVER FALLS.
32.1 Turn left with trolley on 17th St. at School House for one square.
32.2 Turn right with trolley on Eighth Ave.
32.5 Turn left on 24th St. for two squares, leaving trolley.
32.7 Turn right at dead end.
32.8 Turn left under R. R. to Steffin Hill Road, macadam.
33.1 Pass road on right. Marked Darlington, 6 mi.
33.8 Turn right on brick. (Sign, Darlington, 6 mi.)
34.5 Bear left, passing road on right. End of brick 1911.
34.8 Pass road on right.
35.2 Pass road on left.
35.8 Pass cross roads. (Right to Homewood, 5 mi.; Left to Bradys.)
36.0 Take right fork. (Left to Black Hawk, 7 mi.)
36.7 Pass road on right to McKinley School, 1 mi.
36.8 Pass road on left to Black Hawk, 7 mi.
37.9 Pass road on left.
38.9 Pass road on right.
39.4 Cross iron bridge.
39.7 Pass road on left.
39.8 Turn left, DARLINGTON.
39.9 Pass Hotel Darlington on left.
40.3 Bear right over R. R.

41.0 Pass road on left to Cannelton.
42.5 Bear right, passing road on left.
43.1 Take right fork. Sign, Unity, 5 mi. (Left to East Palestine, 4 mi.)
43.3 Pass road on right to Enon Valley, 2½ mi.
43.4 Take left fork. (Right to Petersburg, 6 mi.)
44.5 Pass road on left.
45.1 Cross R. R.
45.3 Pass road on right to Enon Valley, 3 mi.
46.2 Pass cross roads. (Right to Petersburg, 4 mi.; Left to East Palestine, 2 mi.) Penna.-Ohio State line.
46.7 Pass road on right.
47.3 Pass road on left.
47.9 Pass road on right and direct, bearing right on brick at dead end. (Left to East Palestine, 2 mi.)
48.0 End of brick 1911.
48.3 Pass road on right to Enon Valley.
48.5 Pass cross roads. (Right to Petersburg, 4 mi.; Left to Fairfield, 6 mi., UNITY.
48.6 Pass road on right to New Springfield, 4¼ mi.
49.4 Pass cross roads. (Right to Petersburg, 4 mi.; Left to New Waterford, 3 mi.)
49.6 Bear left, passing road on right.
49.8 Take right fork. Sign, Columbiana, 6 mi.
50.5 Pass road on right.
51.1 Pass cross roads.
52.2 Pass road on right.
52.6 Pass cross roads. (Right to New Waterford, 2½ mi.; Left to New Springfield, 4 mi.)
53.2 Turn right at dead end, then left at brick house.
53.7 Pass cross roads.
55.6 Pass road on right.
55.8 Cross R. R.
56.0 The Square, COLUMBIANA.
56.2 Take right fork.
57.0 Take right fork.
57.7 Take right fork, leaving poles.
58.7 Bear right, passing road on left.
59.0 Bear left, passing road on right.
59.3 Pass road on right.
60.3 Cross R. R., WASHINGTONVILLLE.
61.4 At dead end, watering trough in center, turn right, then left.
62.5 Turn left and cross iron bridge.
62.7 Cross bridge and take left fork up hill.
63.4 Bear right, passing road on left.
63.7 Pass road on left. Brick begins 1911.
65.3 Direct on Main St., SALEM.
65.8 Cross R. R.
66.0 Bear diagonally right on Benton Road at Church of God, crossing trolley.

67.8 Take right fork, leaving poles. Sign, North Benton, 10 mi.; Deerfield, 15 mi.; Akron, 38 mi.; Ravenna, 28 mi.; Cleveland, 68 mi. (Left to Damascus, 4½ mi.; Beloit, 8½ mi.; Alliance, 13 mi.; Canton, 34 mi.; Massillon, 44 mi.)

68.5 Pass cross roads, then cross R. R.

69.4 Pass cross roads.

70.4 Pass cross roads.

71.2 Cross iron bridge and bear right.

71.4 Pass cross roads.

72.7 Pass cross roads.

73.1 Pass cross roads.

73.6 Cross R. R.

74.2 Pass road on right.

74.4 Pass cross roads, Peru School.

74.9 Pass road on right.

75.5 Pass road on right.

75.6 Turn right at dead end. (Left to Alliance, 9 mi.)

NORTH BENTON.

76.4 Cross R. R. and pass road on right at North Benton Sta.

76.6 Pass cross roads.

77.9 Pass road on right.

78.0 Cross iron bridge.

78.1 Take right fork.

78.5 Pass road on left to Alliance, 8½ mi.

79.2 DEERFIELD.

79.4 Take left fork. Sign, Yale, 3½ mi.; Edinburg, 7 mi.; Ravenna, 14 mi.. (Right to Palmyra, 5 mi.)

80.8 Pass road on right.

81.3 Pass road on left.

82.9 Direct at double cross roads. Frame church on left. (Right to Palmyra, 5 mi.; Left to Atwater, 5 mi.; Alliance, 10 mi.), Yale.

84.7 Pass cross roads, Ireland School.

84.8 Pass cross roads.

86.4 Pass cross roads. Frame church on right. (Left to Atwater, 5 mi.; Alliance, 13 mi.)

86.6 Pass cross roads, EDINBURG.

88.5 Pass road on right.

89.7 Pass road on right.

89.9 Pass road on right.

90.0 Pass road on left, cross small bridge and turn right, Campbellsport.

90.4 Pass road on left and cross bridge.

91.0 Pass road on right.

91.4 Cross bridge over B. & O. R. R.

92.1 Bear left at dead end on macadam at School House.

93.4 RAVENNA.

93.6 At brick church on left, turn right on Sycamore St.

93.7 Direct, bearing left on Cleveland Ave.

94.0 Cross R. R. at end of pavement.

95.0 Direct, leaving macadam, which bears right.

95.5 Pass cross roads.
96.7 Pass cross roads.
97.9 Pass road on right to Shalersville, 5 mi.; Mantua Station, 8 mi.
98.4 Cross bridge over Cuyahoga River.
99.2 Pass cross roads. (Right to Shalersville, 5½ mi.; Left to Twin Lakes, 2 mi.; Kent, 5 mi.)
100.4 Pass road on right.
101.2 Pass road on right.
101.4 Pass cross roads. (Right to Aurora, Left to Twin Lakes, 3 mi.; Earlsville, 3½ mi.; Kent, 6½ mi.,
STREETSBORO.
101.7 Take right fork.
103.9 Pass road on right.
104.3 Pass cross roads. (Right to Aurora, Left to Hudson.)
104.6 Cross W. & L. E. R. R.
104.8 Cross wooden bridge.
105.0 Take right fork.
106.1 Pass cross roads and cross bridge.
107.7 Pass road on right to Aurora, 4 mi.
108.3 Pass road on right.
108.7 Pass road on right to Northfield, 5 mi.
108.9 Pass cross roads.
109.0 Direct on brick, TWINSBORO.
111.5 Pass road on right.
111.7 Pass road on left.
112.6 Pass road on left, then one on right. Macadam begins 1911.
113.3 Pass road on right.
114.0 Pass cross roads.
114.7 Pass road on right.
115.1 Take right fork.
115.6 Cross iron bridge to brick pavement.
116.1 Cross W. & L. E. R. R.
116.3 BEDFORD.
119.1 Pass road on right. Direct on Broadway.
121.0 Cross R. R.
121.3 Pass Oakland Park on left.
122.3 Turn right, cross viaduct over R. R. at E. 93rd St.
122.4 Turn left on Broadway to No. 5700.
122.5 Meet trolley from right.
122.6 Under P. R. R., Newburg Station.
122.9 Under South Shore Belt Line.
123.8 Bear left with trolley.
124.0 Cross R. R.
124.5 Turn right on E. 55th St.
124.9 Under Erie R. R.
125.5 Cross viaduct over R. R.
125.9 Turn sharp left on Woodland Ave.
127.5 Turn right on E. 9th St.
128.0 Turn left on Euclid Ave. to

128.3 The Square, CLEVELAND.

For the Hollenden, continue direct on E. 9th St. and turn left for ½ square on Superior St. to the Hotel, 128.2 mi.

PITTSBURGH TO CLEVELAND AND ERIE

CLEVELAND TO PITTSBURGH

VIA RAVENNA, DARLINGTON AND SEWICKLEY

Route 225A

.0	The Square,	CLEVELAND.
7.3	Cross R. R.	
9.2	Take right fork.	
12.0		BEDFORD.
12.2	Cross W. & L. E. R. R.	
12.7	Cross iron bridge. End of brick 1911.	

13.2 Pass road on right.
13.6 Pass road on left.
14.3 Pass cross roads.
15.0 Take right fork.
15.7 Pass road on left, then one on right. Macadam ends 1911.
16.6 Pass road on right.
16.8 Pass road on left.
19.3 Direct, TWINSBORO.
Go east on Euclid Ave.
0.3 Turn right on E. 9th St.
NOTE—If start is made from the Hollenden, Go east on Superior St. for ½ square and turn right on E. 9th St. to end, deducting 1/10 mile from record.
0.8 At end, turn left on Woodland Ave.
2.4 Turn sharp right on E. 55th St. at five points.
2.8 Cross viaduct over R. R.
3.4 Under Erie R. R.
3.8 At end, turn left on Broadway.
4.3 Cross R. R.
4.5 Bear right with trolley.
5.4 Under South Shore Belt Line.
5.7 Under P. R. R., Newburg Station.
5.8 Meet trolley from left.
5.9 Turn right, crossing viaduct over R. R., and turn left.
6.9 Pass Oakland Park on right.
19.4 Pass cross roads.
19.6 Take right fork. (Left to Northfield, 5 mi.)
20.0 Pass road on left.
20.6 Take right fork. (Left to Aurora, 4 mi.)
22.2 Cross bridge and pass cross roads.
23.3 Pass road on right.
23.5 Cross wooden bridge.
23.7 Cross W. & L. E. R. R.
24.0 Pass cross roads. (Right to Hudson, Left to Aurora.)
24.4 Take right fork.
26.6 Pass road on right.
26.9 Pass cross roads. (Right to Twin Lakes, 3 mi.; Earlsville, 3½ mi.; Kent, 6½ mi.; Left to Aurora.)
STREETSBORO.
27.1 Take right fork.
27.9 Pass road on left.
29.1 Pass cross roads. (Right to Twin Lakes, 2 mi.; Kent, 5 mi.; Left to Shalersville, 5½ mi.)
29.9 Cross bridge over Cuyahoga River.
30.4 Pass road on left to Shalersville, 5 mi.; Mantua Station, 8 mi.
31.6 Pass cross roads.
32.8 Pass cross roads.
33.3 Direct on macadam.
34.3 Cross R. R. Pavement begine Cleveland Ave.
34.6 Bear right on Sycamore St.

34.7 Turn left at brick church.
34.9 RAVENNA.
36.2 Bear right at School House.
36.9 Cross bridge over B. & O. R. R.
37.3 Take right fork.
37.9 Cross bridge and take left fork.
38.3 Turn left, cross small bridge and pass road on right. Campbellsport.
38.4 Pass road on left.
38.6 Take right fork.
39.8 Pass road on left.
41.7 Pass cross roads, EDINBURG.
41.9 Pass cross roads. Frame church on left. (Right to Atwater, 5 mi.; Alliance, 13 mi.)
43.5 Pass cross roads.
43.6 Pass cross roads, Ireland School.
45.4 Direct at double cross roads. Frame church on right. (Right to Atwater, 5 mi.; Alliance, 10 mi.; Left to Palmyra, 5 mi.) Yale.
47.0 Pass road on right.
47.5 Pass road on left.
48.9 Pass road on left to Palmyra, 5 mi.
49.1 DEERFIELD.
49.8 Take left fork. (Right to Alliance, 8½ mi.)
50.2 Pass road on right.
50.3 Cross iron bridge.
50.4 Pass road on left.
51.7 Pass cross roads.
51.9 Pass road on left, and cross R. R., North Benton Sta.
52.7 Turn left. (Direct to Alliance, 9 mi.) NORTH BENTON.
52.8 Pass road on left.
53.4 Take right fork.
53.9 Pass cross roads, Peru School.
54.1 Pass road on left.
54.7 Cross R. R.
55.2 Pass cross roads.
55.6 Pass cross roads.
56.9 Pass cross roads.
57.1 Bear left and cross iron bridge.
57.9 Pass cross roads.
58.9 Pass cross roads.
59.8 Cross R. R. and pass cross roads.
60.5 Pass road on right to Damascus, 4½ mi.; Beloit, 8½ mi.; Canton, 34 mi.; Massillon, 44 mi.
62.3 Bear left, crossing trolley at Church of God.
62.5 Cross R. R.
63.0 Direct on Main St., SALEM.
64.6 Pass road on right. Brick ends 1911.
64.9 Bear left, passing road on right.
65.6 Pass road on left and cross bridge.
65.8 Cross iron bridge and turn right.
66.9 Turn right, then left at watering trough.
68.0 Cross R. R., WASHINGTONVILLE.

"The Car of Caliber"—"Silent as the Foot of Time"

Mercer Mitchell

PITTSBURGH MERCER AUTOMOBILE CO.

Beatty and Mignonette Streets

Telephone, 5179 Hiland — Garage Facilities

United States Tires

ARE GOOD TIRES

AUTOMOBILE INSURANCE

Our Rates Save You Money

WE WRITE

FIRE THEFT COLLISION

LIABILITY AND PROPERTY DAMAGE

HORNER & LADLEY

1103 Commonwealth Building, Pittsburgh

HOTEL DARLINGTON

EDWIN W. COLE, Prop.
DARLINGTON, PA.

RECOMMENDED TO ALL MOTORISTS BY
THE AUTOMOBILE CLUB OF
PITTSBURGH

BELL TELEPHONE

FOUNDED 1836

"1855" PURE RYE WHISKEY

KNOWN FROM COAST TO COAST

G. W. Schmidt Co.

100 SIXTH STREET
PITTSBURGH, PA.

PITTSBURGH
AUTO LAMP REPAIR
COMPANY

Lamp and Radiator Experts
Brazing and Welding
Sheet Metal Work

MUD GUARDS HOODS

New Location
3751-53 GRANT BOULEVARD
PITTSBURGH

69.0 Pass road on left.
69.3 Bear right, passing road on left.
69.6 Bear left, passing road on right.
70.6 Pass road on right.
71.3 Pass road on right.
72.1 Pass road on right.
72.3 The Square, COLUMBIANA.
72.5 Cross R. R.
72.7 Pass road on left.
74.6 Pass cross roads.
75.1 Turn right at brick house, then left.
75.7 Pass cross roads. (Right to New Waterford, 2½ mi.; Left to New Springfield, 4 mi.)
76.1 Pass road on left.
77.2 Pass cross roads.
77.8 Pass road on left.
78.5 Pass road on right.
78.7 Take right fork.
78.9 Pass cross roads. (Right to New Waterford, 3 mi.; Left to Petersburg, 4 mi.)
79.7 Pass road on left to New Springfield, 4¼ mi.
79.8 Pass cross roads. (Right to Fairfield, 6 mi.; Left to Petersburg, 4 mi.) UNITY.
80.0 Bear right, passing road on left.
80.3 Brick begins 1911.
80.4 Bear left (Direct to E. Palestine, 2 mi.), and pass road on left.
81.0 Pass road on right.
81.6 Pass road on left.
82.1 Pass cross roads. (Right to E. Palestine, Left to Petersburg, 4 mi.) Ohio-Penna. State line.
83.0 Pass road on left to Enon Valley, 3 mi.
83.2 Cross R. R.
83.8 Pass road on right.
84.9 Pass road on right to Petersburg, 6 mi.
85.0 Pass road on left to Enon Valley, 2½ mi.
85.2 Pass road on right to East Palestine, 4 mi.
85.8 Bear left, passing road on right.
87.3 Pass road on right to Cannelton.
88.0 Cross R. R., bearing left.
88.4 Pass Hotel Darlington on right.
88.5 Turn right, DARLINGTON.
88.6 Pass road on right.
88.9 Cross iron bridge.
89.4 Take right fork.
90.4 Pass road on right.
91.5 Pass road on right to Black Hawk, 7 mi.
91.6 Pass road on left to McKinley School, 1 mi.
92.3 Pass road on right to Blacn Hawk, 7 mi.
92.5 Pass cross roads. (Right to Bradys, Left to Homewood, 5 mi.)
93.1 Pass road on right.
93.5 Pass road on left.

93.8 Take right fork on brick.
94.5 Turn left on macadam, down hill.
95.2 Pass road on left.
95.2 Pass road on left.
95.5 Under R. R. and turn right.
95.6 Turn left on 24th St. for two squares.
95.8 Turn right on Eighth Ave. with trolley.
96.1 Turn left on 17th St. for one square.
96.2 Turn right on Seventh Ave.
96.5 Pass 13th St., BEAVER FALLS.
97.1 Cross R. R.
97.4 Under R. R.
97.6 Bear left at Beaver Falls-New Brighton R. R. Station, Cross bridge over Beaver River (10c) and turn right on Third Ave.
98.2 NEW BRIGHTON.
99.5 Pass Fair Grounds and trolley barns on right.
100.4 Bear left under R. R., then right.
100.7 Turn left from Delaware Ave. to Brighton Ave., passing bridge to Beaver on right.
101.2 Pass Park on right and bear left with trolley, then right.
101.3 Cross R. R. and turn left at Hotel Stenger, ROCHESTER.
101.8 Pass macadam road on left.
102.6 Cross bridge over R. R. and bear right.
103.1 Pass road on left. See Route 213A, FREEDOM.
104.3 CONWAY.
105.2 Brick ends 1911.
105.8 Mount Gallitzen Academy.
105.9 Brick begins 1911.
106.1 Pass road on left to Brown P. O., 3 mi.
106.4 BADEN.
106.6 Pass road on left to Wall Rose, 7 mi.
107.2 Pass road on left to Harmony, 10 mi.
107.4 Brick ends 1911.
107.8 Cross trolley bridge.
107.9 Bear right with trolley.
108.4 Cross trolley.
109.0 Pass cross roads.
109.6 Turn right.
109.7 Brick begins, 14th St.
109.8 Cross R. R.
110.0 Turn left on Merchant St., ECONOMY.
110.8 Pass Fifth St., AMBRIDGE.
111.2 Bear left with trolley.
111.8 (Pass road on left to Duff City at church. See Route 212A.) FAIR OAKS.
112.7 Pass "Camp Meeting Road," macadam, on left, LEETSDALE.
113.1 Brick ends. Macadam begins.
113.2 Pass "Little Sewickley Creek Road," macadam, on left.
113.8 EDGEWORTH.
114.2 Bear right with macadam.

114.4 Bear left. Macadam ends. Brick begins.
114.8 Pass Fife St. on left, (For East Liberty, See Route 210A at Sewickley Valley Trust Co., SEWICKLEY.
115.1 Pass Chestnut St. on right to bridge over Ohio River.
115.3 Brick ends. Macadam begins, GLEN OSBORNE.
116.4 Macadam ends 1911, HAYSVILLE.
(Bad road to Glenfield.)
118.0 Pass macadam road on left to Mt. Nebo, turn right and cross R. R., GLENFIELD.
118.6 Cross R. R. Dangerous.
118.7 Pass road on left to Mt. Nebo, 3½ mi.
119.0 DIXMONT.
119.3 Meet trolley.
119.4 Bear left, then right with trolley on brick.
With trolley through EMSWORTH.
120.5 Borough line.
With trolley through BEN AVON.
With trolley through AVALON.
122.6 Pass Rogers Ave. on left, BELLEVUE.
123.0 Pass Brighton Road to left. (See Route 205A for route into Pittsburgh, avoiding High Bridge.)
123.2 Cross High Bridge, (10c.)
124.6 Cross Woods Run Bridge. California Ave.
125.5 Turn right and cross bridge over R. R. to Chateau St.
126.4 At No. 900, turn left on Western Ave.
127.3 Cross bridge over R. R. and turn right on Sherman Ave., bearing left to Stockton Ave.
127.6 Turn right on Federal St. and under R. R. at P. F. W. & C. R. R. Station.
127.9 Cross bridge over Allegheny River to
128.3 Federal and Liberty Sts., PITTSBURGH.

SEE CITY MAP PAGE 8

PITTSBURGH TO CLEVELAND

VIA YOUNGSTOWN

Route 226

.0 PITTSBURGH.
Follow Route 225 to
39.8 Cross R. R., (Hotel one square to left), DARLINGTON.
40.0 Bear right.
40.4 Turn left.
41.9 Take right fork.
42.7 Turn left. Right to New Galilee, 3 mi.
44.2 Cross R. R.
44.3 Pass cross roads. (Right to New Galilee, 5 mi.; Left to E. Palestine, 5 mi., ENON VALLEY.
45.0 Pass road on left to Unity, 4 mi.
45.3 Pass road on right to New Castle, 12 mi.; Mt. Jackson, 7 mi.

46.6 Pass road on right.
46.8 Pass road on left.
47.5 Pass cross roads.
48.3 Pass cross roads.
49.0 Pass cross roads. (Right to Mt. Jackson, 7 mi.;
49.2 Pass road on left.
50.2 Pass cross roads. (Right to Mt. Jackson, 4 mi.;
Left to Unity, 4 mi.)
Left to New Springfield, 6 mi.), PETERSBURG.
50.4 Brick ends. Macadam begins.
51.2 Macadam ends 1911.
52.7 Pass cross roads.
53.0 Pass road on left.
53.7 Pass cross roads. Brick begins 1911.
54.1 Pass church and take left fork.
54.2 NEW MIDDLETOWN.
54.9 Pass road on left.
55.8 Pass road on left.
56.2 Brick ends 1911.
56.4 Pass road on left.
57.3 Cross iron bridge.
57.6 Pass cross roads.
58.8 Pass road on left.
59.0 Bear left, crossing iron bridge.
59.3 Take left fork, POLAND.
60.3 Direct at cross roads, macadam. (Right to Youngstown,
5 mi.; Left to North Line, 5½ mi.)
61.4 Cross R. R., Boardman Station.
61.8 Turn right at cross roads, macadam. (Left to North
Line, 5 mi.; Direct to Canfield, 5 mi.), Boardman.
62.2 Pass road on right.
63.3 Pass cross roads.
64.4 Turn right and immediately turn left.
65.2 Macadam ends. S. Market St.
65.9 Meet trolley, crossing viaduct.
67.2 Turn left at The Square on W. Federal St., YOUNGSTOWN,
68.0 Cross R. R. Dangerous.
70.3 Brick ends 1911.
71.2 Turn left with trolley, cross R. R., dangerous, and turn right.
71.4 Under R. R.
72.0 GIRARD.
72.8 Bear left with trolley. (Right to New Castle.)
72.9 Pass road on right.
73.0 Cross iron bridge. Macadam begins 1911, State St.
73.5 Avon Park.
74.3 Pass cross roads (trolley bears left to Niles),
macadam ends 1911, Tibbetts Corners.
75.3 Pass road on right.
75.5 Pass cross roads, macadam.
76.2 Macadam begins 1911.
76.4 Pass cross roads, macadam. (Left to Niles.)
77.0 Pass road on right.

77.4 Cross small bridge, then iron bridge over Mosquito Creek.
77.6 Pass cross roads. (Left, macadam.)
80.1 Cross R. R. on Yooungstown Ave.
80.3 Bear right on Niles Ave.
80.4 Cross R. R.
80.6 Bear right on S. Chestnut St.
80.7 Turn left on E. Market St.
81.2 Direct on W. Market St. at The Square (Park Hotel to right on E. Park St., WARREN.
81.3 Cross iron bridge.
81.6 Bear right, meeting trolley. Brick begins.
81.9 Pass red brick church on right.
82.0 Turn right with trolley on Parkman St.
82.4 Bear left, passing street on right.
83.5 Cross R. R.
84.4 Turn left with macadam, crossing iron bridge over Mahoning River.
84.6 Pass cross roads. (Left to Leavittsburg.)
86.9 Macadam ends.
87.0 Pass cross roads.
87.2 Take right fork. Parkman Road.
88.1 Pass cross roads, Delightful.
89.1 Pass cross roads.
90.3 Bear left, passing cross roads. (Right to Farmington, Left to Braceville and Newton Falls), Southington.
91.3 Turn right.

NOTE—"Nelsons Ledges," worth visiting, can be passed by continuing direct at 91.3 mi.

94.6 Turn right.
96.1 Pass Nelsons Ledges.
97.6 Turn left on Main Road at point given as 95.6 below.

92.0 Pass cross roads.
93.9 Pass road on left.
94.1 Pass cross roads.
94.6 Pass road on right.
95.6 Pass road on left.
95.7 Cross iron bridge over Grand River.
97.2 Pass road on right.
97.8 Pass cross roads. (Left to Nelson, 4 mi.), PARKMAN.
97.9 Pass road on left, then one on right.
98.7 Cross iron bridge.
100.1 Pass cross roads.
101.2 Pass cross roads.
101.9 Pass road on right at frame store.
102.1 Cross trolley and pass cross roads. (Right to Burton, 6 mi.; Chardon, 14 mi.; Left to Hiram, 5 mi.), Welshfield.
102.8 Cross iron bridge over Cuyahoga River.
103.6 Pass cross roads. (Right to Burton, 6 mi.; Left to Ravenna, 16 mi.)
104.6 Pass road on left.

105.1 Cross bridge over Bridge Creek.
105.4 Pass road on right.
106.0 Pass cross roads, Auburn Corners.
106.8 Pass road on right.
107.6 Pass cross roads, Auburn Center.
109.1 Pass cross roads.
109.3 Take right fork.
111.0 Pass cross roads.
111.9 Pass cross roads.
112.5 Pass road on left.
112.8 Pass cross roads. (Right to Russell, 3 mi.; Left to Bainbridge, 2 mi.)
114.0 Pass road on left.
115.2 Pass Fair Grounds on left.
115.4 Take left fork. Washington St.
115.6 Cross R. R.
115.9 With trolley, passing Wycoff Hotel, CHAGRIN FALLS.
117.5 Pass road on right.
117.6 Cross iron bridge with trolley.
117.7 Cross iron bridge over Chagrin River and leave trolley.
119.1 Pass cross roads.
120.2 Pass road on left to Gueauga Lake.
121.0 Pass cross roads.
123.9 Direct, passing bridge over R. R. on left.
124.0 Pass road on left.
127.2 Meet trolley and cross Erie R. R. at 131st St. Miles Ave.
128.3 Pass trolley barns on left, Miles Ave. Station.
128.8 Turn right on Broadway.
129.1 Under P. R. R., Newburg Station.
129.4 Under South Shore Belt Line.
130.3 Bear left with trolley.
130.5 Cross R. R.
131.0 At No. 5700 bear right on East 55th St.
131.4 Under Erie R. R.
132.0 Cross viaduct.
132.4 Turn left on Woodland Ave.
134.0 Turn right on East 9th St.
134.5 Turn left on Euclid Ave. to
134.8 The Square, CLEVELAND.

For Hollenden Hotel, continue direct on East 9th St. to end and turn left on Superior St. one-half square to Hotel.

CLEVELAND TO PITTSBURGH
VIA YOUNGSTOWN
Route 226A

.0 The Square, CLEVELAND.
Go east on Euclid Ave.
0.3 Turn right on East 9th St. to dead end.
0.8 Bear left on Woodland Ave.
2.4 Turn right on East 55th St.

2.8 Cross viaduct.
3.4 Under Erie R. R.
3.8 At end, bear left on Broadway.
4.3 Cross R. R.
4.5 Bear right with trolley.
5.4 Under South Shore Belt Line.
5.7 Under Penna. R. R. at Newburg Station.
6.0 Turn left on Miles Ave.
6.5 Pass trolley barns on right, Miles Ave. Station.
7.6 Cross Erie R. R. at East 131st St., leaving trolley.
10.8 Direct on brick pavement, passing road on right.
10.9 Direct, passing bridge over R. R. on right.
13.8 Pass cross roads.
14.6 Pass road on right to Gueauga Lake.
15.7 Pass cross roads.
17.1 Meet trolley and cross iron bridge over Chagrin River.
17.2 Bear left and cross iron bridge with trolley.
17.3 Take right fork with trolley.
18.9 Direct up hill with trolley on Washington St., passing Wycoff Hotel, CHAGRIN FALLS.
19.2 Cross R. R.
19.4 Pass road on left.
19.6 Pass Fair Grounds on right.
20.8 Pass road on right.
22.0 Pass cross roads. (Right to Bainbridge, 2 mi.; Left to Russell, 3 mi.)
22.3 Pass road on right.
22.9 Pass cross roads.
23.8 Pass cross roads.
25.5 Pass road on right.
25.7 Pass cross roads.
27.2 Pass cross roads, Auburn Center.
28.0 Pass road on left.
28.8 Pass cross roads, Auburn Corners.
29.4 Pass road on left.
29.7 Cross bridge over Bridge Creek.
30.2 Pass road on right.
31.2 Pass cross roads. (Right to Ravenna, 16 mi.; Left to Burton, 6 mi.)
32.0 Cross iron bridge over Cuyahoga River.
32.7 Pass cross roads and cross trolley. (Right to Hiram, 5 mi.; Left to Burton, 6 mi.; Chardon, 14 mi.), Welshfield.
32.9 Take right fork at frame store.
33.6 Pass cross roads.
34.7 Pass cross roads.
36.1 Cross iron bridge.
36.9 Pass road on left, then one on right.
37.0 Pass cross roads. (Right to Nelson, 4 mi.), PARKMAN.
37.6 Take right fork.
39.1 Cross iron bridge over Grand River.

39.2 Pass road on right. This road passes Nelsons Ledges, 40.7 mi., (worth visiting). Follow it to 42.2, turning left at dead end and continuing direct into Southington, 46.5 mi., two miles longer than the direct road.
40.2 Pass road on left.
40.7 Pass cross roads.
40.9 Pass road on right.
42.8 Pass cross roads.
43.5 Bear left at dead end.
44.5 Pass cross roads and bear diagonally right on Parkman Road. Right to Braceville, 6 mi.; Newton Falls; Left to Farmington. Direct, bearing left to Champion, 5½ mi. Direct, bearing right to Warren. SOUTHINGTON.
45.7 Pass cross roads.
46.7 Pass cross roads, Delightful.
47.6 Pass road on right.
47.8 Pass cross roads.
47.9 Macadam begins.
50.2 Pass cross roads. (Right to Leavittsburg.)
50.4 Cross iron bridge over Mahoning River. Bear right with macadam.
51.3 Cross R. R.
52.4 Take right fork. Parkman St.
52.8 Turn left on brick with trolley.
52.9 Pass red brick church on left.
53.2 At end of brick bear left on W. Market St., leaving trolley.
53.5 Cross iron bridge.
53.6 The Square, (Park Hotel on N. Park St.), WARREN. Direct on E. Market St.
54.1 Turn right on S. Chestnut St.
54.2 Bear left on Niles Ave., macadam.
54.4 Cross R. R.
54.5 Take left fork. Youngstown Ave.
54.7 Cross R. R.
57.2 Pass cross roads. Macadam on right.
57.4 Cross iron bridge over Mosquito Creek, then small bridge.
57.8 Take right fork with macadam.
58.4 Pass cross roads, macadam. (Right to Niles.)
58.6 End of macadam.
59.3 Pass cross roads, macadam.
59.5 Pass road on left.
60.5 Pass cross roads. Direct on macadam with trolley from right, Tibbetts Corners.
61.3 Pass Avon Park. State St.
61.8 Cross iron bridge. End of macadam.
61.9 Pass road on left.
62.0 Bear right with trolley. (Left to New Castle.)
62.8 State St., GIRARD.
63.4 Under R. R.

63.6 Turn left, then cross R. R. (Dangerous), and turn right with trolley.
64.5 Brick begins. W. Federal St.
66.8 Cross R. R. (Dangerous.)
67.6 Turn right on S. Market St. at The Square, YOUNGSTOWN. Cross viaduct.
68.9 Leave trolley.
69.6 Macadam begins.
70.4 Turn right at dead end and immediately turn left.
71.5 Pass cross roads.
72.6 Pass road on left.
73.0 Turn left at cross roads. (All macadam.) Direct to North Line, 5 mi.; Right to Canfield, 5 mi.; Left to Poland, 2½ mi. Boardman.
73.4 Cross R. R.
74.5 Pass cross roads. (Left to Youngstown, 5 mi.; Right to North Line, 5½ mi.) All macadam.
75.5 Bear right, passing road on left, POLAND.
75.8 Cross iron bridge and bear right with poles.
76.0 Take left fork.
77.2 Pass cross roads.
77.5 Cross iron bridge.
78.4 Pass road on right.
78.6 Brick begins 1911.
79.0 Take left fork.
79.9 Pass road on right.
80.6 NEW MIDDLETOWN.
80.7 Pass church and road on left.
81.1 Pass cross roads. End of brick 1911.
81.8 Pass road on right.
82.1 Pass cross roads.
83.6 Macadam begins 1911.
84.4 Macadam ends. Brick begins.
84.6 Pass cross roads. (Left to Mt. Jackson, 4 mi.; Right to New Springfield, 6 mi.), PETERSBURG.
85.6 Take left fork.
85.8 Pass cross roads. (Left to Mt. Jackson, 7 mi.; Right to Unity, 4 mi.)
86.5 Pass cross roads.
87.3 Pass cross roads.
88.0 Pass road on right.
88.2 Pass road on left.
89.5 Pass road on left to New Castle, 12 mi.; Mt. Jackson, 7 mi.
89.8 Pass road on right to Unity, 4 mi.
90.5 Pass cross roads. (Right to E. Palestine, 5 mi.; Left to New Galilee, 5 mi.), ENON VALLEY.
90.6 Cross R. R.
92.1 Turn right. Direct to New Galilee, 3 mi. Road rough.
92.9 Bear left, passing road on right.
94.4 Turn right at dead end.
94.8 Turn left.

95.0 Cross R. R. (Hotel one square to right.) DARLINGTON.
95.1 Pass road on right.
95.4 Cross iron bridge.
95.9 Take right fork.
96.9 Pass road on right.
98.0 Pass road on right to Black Hawk, 7 mi.
98.1 Pass road on left to McKinley School, 1 mi.
98.8 Pass road on right to Black Hawk, 7 mi.
99.0 Pass cross roads. (Right to Bradys, Left to Homewood, 5 mi.)
99.6 Pass road on right.
100.0 Pass road on left.
100.3 Take right fork on brick.
101.0 Turn left on macadam down hill.
101.7 Pass road on left.
102.0 Under R. R. and turn right.
102.1 Turn left on 24th St. for two squares.
102.3 Turn right on Eighth Ave. with trolley.
102.6 Turn left on 17th St. for one square.
102.7 Turn right on Seventh Ave.
103.0 Pass 13th St., BEAVER FALLS.
103.6 Cross R. R.
103.9 Under R. R.
104.1 Bear left at Beaver Falls-Brighton R. R. Station, cross bridge over Beaver River, (10c.), and turn right on Third Ave.
104.7 NEW BRIGHTON.
106.0 Pass Fair Grounds and trolley barns on right.
106.9 Bear left under R. R., then right.
107.2 Turn left from Delaware Ave. to Brighton Ave., passing bridge to Beaver on right.
107.7 Pass Park on right and bear left with trolley, then right.
107.8 Cross R. R. and turn left at Hotel Stenger, ROCHESTER.
108.3 Pass macadam road on left.
109.1 Cross bridge over R. R. and bear right.
109.6 Pass road on left. See Route 213A. FREEDOM.
110.8 CONWAY.
111.7 Brick ends 1911.
112.3 Mount Gallitzen Academy.
112.4 Brick begins 1911.
112.6 Pass road on left to Brown P. O., 3 mi.
112.9 BADEN.
113.1 Pass road on left to Wall Rose, 7 mi.
113.7 Pass road on left to Harmony, 10 mi.
113.9 Brick ends 1911.
114.3 Cross trolley bridge.
114.4 Bear right with trolley.
114.9 Cross trolley.
115.5 Pass cross roads.
116.1 Turn right.
116.2 Brick begins. 14th St.
116.3 Cross R. R.

116.5 Turn right on Merchant St., ECONOMY.
117.3 Pass Fifth St., AMBRIDGE.
117.7 Bear left with trolley.
118.3 Pass road to Duff City on left at church.
See Route 212A. FAIR OAKS.
119.2 Pass "Camp Meeting Road," macadam, on left,
LEETSDALE.
119.6 Brick ends. Macadam begins.
119.7 Pass "Little Sewickley Creek Road," macadam, on left.
120.3 EDGEWORTH.
120.7 Bear right with macadam.
120.9 Bear left. Macadam ends. Brick begins.
121.3 Pass Fife St. on left to East Liberty. Route 210A,
at Sewickley Valley Trust Co., SEWICKLEY.
121.6 Pass Chestnut St. on right to bridge over Ohio River.
121.8 Brick ends. Macadam begins, GLEN OSBORNE.
122.9 Macadam ends 1911 HAYSVILLE.
Bad road to Glenfield.
124.5 Pass macadam road on left to Mt. Nebo, GLENFIELD.
Turn right and cross R. R.
125.1 Cross R. R. Dangerous.
125.2 Pass road on left to Mt. Nebo, 3½ mi.
125.5 DIXMONT.
125.8 Meet trolley.
125.9 Bear left, then right, with trolley on brick,
Through EMSWORTH.
127.0 Borough line.
Through BEN AVON.
Through AVALON.
129.1 Pass Rogers Ave. on left, BELLEVUE.
129.5 Pass Brighton Road on left. (See Route 205A for route into Pittsburgh, avoiding High Bridge.)
129.7 Cross High Bridge, (10c.)
131.1 Cross Woods Run Bridge, California Ave.
132.0 Turn right and cross bridge over R. R. to Chateau St.
132.9 At No. 900, turn left on Western Ave.
133.8 Cross bridge over R. R. and turn right on Sherman Ave., bearing left on Stockton Ave.
134.1 Turn right on Federal St. and under R. R.
134.4 Cross bridge over Allegheny River to
134.8 Federal and Liberty St., PITTSBURGH.

PITTSBURGH TO CLEVELAND
VIA WARREN AND STREETSBORO
Route 227
(Contributed)

(This route is 1.8 mile longer than Route 226, via Chagrin Falls, but is stated to be a better road.)

.0 PITTSBURGH.
Follow Route 226 to
81.2 Park, WARREN.

Go west on Market St.
Cross iron bridge over Mahoning River and bear left, then right.

83.0 Cross R. R.

84.0 Pass road on left.

84.4 Bear left.

84.6 LEAVITTSBURG.

84.7 Turn left, cross R. Rs. and turn right with macadam.

85.3 Pass road on left.

85.8 Cross R. R.

86.0 Pass road on right.

86.2 Take right fork and cross bridge over Mahoning River, Center of World.

87.0 Pass road on right.

88.2 Pass road on right.

88.7 Pass road on left, then cross roads and cross 2 R. Rs. BRACEVILLE.

90.0 Take left fork, passing cross roads.

91.2 Pass road on right.

92.5 Pass road on left.

92.6 Cross Eagle Creek.

92.9 Pass road on right.

93.9 Pass cross roads, WINDHAM.

94.8 Pass road on right.

95.3 Pass road on left.

95.7 Pass road on right.

96.4 Pass road on left.

97.3 Pass cross roads.

98.3 Pass cross roads, Drakesburg.

98.8 Pass road on left.

99.0 Pass cross roads, FREEDOM.

99.7 Pass cross roads.

100.8 Pass cross roads, Lime Ridge School.

101.8 Pass road on left.

102.3 Pass cross roads.

103.3 Pass cross roads, Shalersville.

103.9 Cross bridge and bear right.

104.5 Pass road on left.

105.0 Pass road on right.

105.3 Pass cross roads.

106.3 Take right fork and cross Cuyahoga River.

106.5 Pass road on right.

106.9 Pass road on right.

107.5 Turn right.

108.7 Pass road on right.

108.8 Pass road on left.

109.4 Pass road on left.

109.5 Bear right.

109.7 STREETSBORO.

110.0 Take right fork.

112.2 Pass road on right.

112.6 Pass cross roads. (Right to Aurora, Left to Hudson.)

112.9 Cross W. & L. E. R. R.
113.1 Cross wooden bridge.
113.3 Take right fork.
114.4 Pass cross roads and cross bridge.
116.0 Pass road on right to Aurora, 4 mi.
116.6 Pass road on right.
117.0 Pass road on right to Northfield, 5 mi.
117.2 Pass cross roads.
117.3 Direct on brick, TWINSBORO.
119.8 Pass road on right.
120.0 Pass road on left.
120.9 Pass road on left, then one on right. Macadam begins 1911.
121.6 Pass road on right.
122.3 Pass cross roads.
123.0 Pass road on right.
123.4 Take right fork.
123.9 Cross iron bridge to brick pavement.
124.4 Cross W. & L. E. R. R.
124.6 BEDFORD.
127.4 Pass road on right. Direct to Broadway.
129.3 Cross R. R.
129.6 Pass Oakland Park on left.
130.6 Turn right, cross viaduct over R. R. at E. 93rd St.
130.7 Turn left on Broadway to No. 5700.
130.8 Meet trolley from right.
130.9 Under P. R. R., Newburg Station.
131.2 Under South Shore Belt Line.
132.1 Bear left with trolley.
132.3 Cross R. R.
132.8 Turn right on E. 55th St.
133.2 Under Erie R. R.
133.8 Cross viaduct over R. R.
134.2 Turn sharp left on Woodland Ave.
135.8 Turn right on E. 9th St.
136.3 Turn left on Euclid Ave. to
136.6 The Square, CLEVELAND.

For the Hollenden, continue direct on E. 9th St. and turn left for one-half square on Superior St. to the Hotel, 128.2 mi.

CLEVELAND TO PITTSBURGH
VIA STREETSBORO AND WARREN
Route 227A

.0 The Square, CLEVELAND.
Go east on Euclid Ave.
0.3 Turn right on E. 9th St.

NOTE—If start is made from the Hollenden, go east on Superior St. for half square and turn right on E. 9th St. to end, deducting 1/10 mile from record.

0.8 At end, turn left on Woodland Ave.
2.4 Turn sharp right on E. 55th St. at five points.
2.8 Cross viaduct over R. R.
3.4 Under Erie R. R.
3.8 At end, turn left on Broadway.
4.3 Cross R. R.
4.5 Bear right with trolley.
5.4 Under South Shore Belt Line.
5.7 Under P. R. R., Newburg Station
5.8 Meet trolley from left.
5.9 Turn right, crossing viaduct over R. R. and turn left.
6.9 Pass Oakland Park on right.
7.3 Cross R. R.
9.2 Take right fork.
12.0 BEDFORD
12.2 Cross W. & L. E. R. R.
12.7 Cross iron bridge. End of brick 1911.
13.2 Pass road on right.
13.6 Pass road on left.
14.3 Pass cross roads.
15.0 Take right fork.
15.7 Pass road on left, then one on right. Macadam ends 1911.
16.6 Pass road on right.
16.8 Pass road on left.
19.3 Direct, TWINSBORO.
19.4 Pass cross roads.
19.6 Take right fork. (Left to Northfield, 5 mi.)
20.0 Pass road on left.
20.6 Take right fork. (Left to Aurora, 4 mi.)
22.2 Cross bridge and pass cross roads.
23.3 Pass road on right.
23.5 Cross wooden bridge.
23.7 Cross W. & L. E. R. R.
24.0 Pass cross roads. (Right to Hudson, Left to Aurora.)
24.4 Take right fork.
26.6 Pass road on right.
26.9 Pass cross roads. (Right to Twin Lakes, 3 mi.; Earlesville, 3½ mi.; Kent, 6½ mi.; Left to Aurora), STREETSBORO.
27.1 Bear left.
27.2 Take left fork.
27.8 Pass road on right.
27.9 Pass road on left.
29.1 Turn left at dead end.
29.7 Take right fork.
30.1 Take right fork.
30.3 Cross Cuyahoga River and pass road on right.
31.3 Pass cross roads.
31.6 Pass road on left.
32.1 Pass road on right.
32.7 Bear left and cross bridge.

33.3 Pass cross roads, Shalersville.
34.3 Pass cross roads.
34.8 Pass road on right.
35.8 Pass cross roads, Lime Ridge School.
36.9 Pass cross roads.
37.6 Pass cross roads, FREEDOM.
37.8 Pass road on right.
38.3 Pass cross roads, Drakesburg.
39.3 Pass cross roads.
40.2 Pass road on right.
40.9 Pass road on left.
41.3 Pass road on right.
41.8 Pass road on left.
42.7 Pass cross roads, WINDHAM.
43.7 Pass road on left.
44.0 Cross Eagle Creek.
44.1 Pass road on right.
45.4 Pass road on left.
46.6 Pass cross roads.
47.9 Cross R. Rs. Pass cross roads, then road on right, BRACEVILLE.
48.4 Pass road on left.
49.6 Pass road on left.
50.4 Cross bridge over Mahoning River and pass road on right, Center of World.
50.6 Pass road on left.
50.8 Cross R. R.
51.3 Pass road on right.
51.9 Turn left, cross two R. Rs. and turn right.
52.0 LEAVITTSBURG.
52.2 Bear right.
52.6 Pass road on right.
53.6 Cross R. R.
Bear left, then right and cross iron bridge over Mahoning River. Follow Market St. to
55.4 The Park, WARREN.
Follow Route 226A to
136.6 PITTSBURGH.

CLEVELAND TO CHICAGO
VIA TOLEDO AND SOUTH BEND
(Contributed)
Route 228

.0 The Square, CLEVELAND.
Go west on Superior St.
1.0 At end bear left on 25th St., then right on Detroit Ave. with trolley.
7.6 Turn right with brick over Rockey River viaduct.
8.0 Turn left on brick.
9.1 Pass road on right, Finneys Corners.
10.0 Turn right on brick with trolley at cross roads.

18.0	Brick ends.	
18.5	Turn sharp right.	
19.5	Turn left at dead end.	
21.0		RIDGEVILLE.
27.0	Turn left from Broad St. on Middle St.,	ELYRIA.
27.7	Bear left.	
28.1	Bear right.	
33.2	Take left fork. College Ave.	
34.5	Turn right on Main St.,	OBERLIN.
34.6	Turn left on Loraine St.	
38.7	Turn left at cross roads.	
40.2		KIPTON.
40.8	Turn right.	
46.0		WAKEMAN.
46.3	Turn left.	
46.8	Turn right at dead end.	
51.2		TOWNSEND.
58.0	Direct through,	NORWALK.
62.6	Turn right at dead end.	
63.0	Turn left on Main St.,	MONROEVILLE.
63.4	Turn right at frame church.	
64.0	Turn left.	
71.4	Bear left from Monroe St. on Main St.,	BELLEVUE.
78.8		CLYDE.
86.0	Direct through,	FREMONT.
100.5		WOODSIDE.
101.0	Pass road on left to Fort Wayne.	
104.5	Turn right at cross roads, bearing right, then left.	
111.5	Turn left with trolley at cross roads.	
117.0	Bear right with trolley on East Broadway.	
117.7	Turn left on Oswald St.	
118.0	Turn left on Front St., then right on Cherry St., and cross bridge over Maumee River.	
118.6	Turn left with trolley on Superior St. for four squares.	
119.2	Turn right on Madison Ave.,	TOLEDO.
120.2	Turn left on 23rd St. for two squares.	
120.4	Turn right at dead end on Monroe St.	
122.0	Cross bridge.	
123.0	Bear left.	
137.3	Bear left, then right.	
139.0	Turn left at Cemetery.	
140.0	Turn right at dead end.	
140.2	Turn left at cross roads.	
143.0	Turn left at dead end, then right.	
145.5		SWANTON.
146.3	Turn right at cross roads and take left fork.	
152.5		DELTA.
160.5	Turn right at school house on Elm St.	
161.0	Turn left on Fulton St.	
161.5	Turn right at dead end and cross R. R.	
162.5	Turn right over R. R. and trolley, then left.	
170.0	Turn left at cross roads and brick school.	

171.5 Turn right, ARCHIBALD.
176.5 Turn left.
186.0 Turn left on Main St., BRYAN.
204.5 BUTLER.
226.0 KENDALLVILLE.
244.0 LIGONIER.
262.0 GOSHEN.
276.0 OSCEOLA.
Turn left on Washington St.
285.0 Turn right on Main St., then left on LaSalle Ave., SOUTH BEND.
Bear right on Michigan Ave.
299.0 NEW CARLISLE.
312.0 LA PORTE.
320.0 PINHOOK.
324.0 WESTVILLE.
334.0 VALPARAISO.
346.5 HOBART.
358.0 HIGHLANDS.
364.5 HAMMOND.
373.0 Commercial Ave. and 92nd St., SOUTH CHICAGO.
Turn right from 92nd St. on Exchange Ave.
374.3 At end, bear left on 83rd St.
375.5 Turn right on Jeffery Ave.
377.5 Enter Jackson Park and turn right, then left.
Follow Michigan Ave. to
387.0 Jackson Boulevard, CHICAGO.

CHICAGO TO CLEVELAND

Route 228A

.0 Jackson Boulevard and Michigan Ave., CHICAGO.
Go east on Michigan Ave.
3.5 Turn left on 33rd St. and right on S. Park Ave.
7.5 Through Jackson Park.
11.5 From Jeffery Ave., turn left on 83rd St.
12.7 Bear right on Exchange Ave. and turn left on 92nd St.
for one square and
14.0 take Ewing Ave., SOUTH CHICAGO.
22.5 HAMMOND.
29.0 HIGHLANDS.
40.5 HOBART.
53.0 VALPARAISO.
63.0 WESTVILLE.
67.0 PINHOOK.
75.0 LA PORTE.
88.0 NEW CARLISLE.
102.0 Bear left on La Salle Ave., then right on Main St., SOUTH BEND.
Turn left on Washington St., then right on Vistula Ave.
111.0 OSCEOLA.

125.0		GOSHEN.
143.0		LIGONIER.
161.0		KENDALLVILLE.
182.5		BUTLER.
201.0	Turn right,	BRYAN.
210.5	Turn right.	
215.5	Turn left,	ARCHIBALD.
217.0	Turn right at cross roads and brick school.	
224.5	Turn right, cross trolley and R. R., and turn left.	
225.5	Cross R. R. and turn left.	
226.0	Turn right on Elm St.	
226.5	Turn left at School House.	
234.5		DELTA.
240.7	Turn left at cross roads,	SWANTON.
244.0	Turn left, then right.	
246.8	Turn right at cross roads.	
247.0	Turn left.	
248.0	Turn right at Cemetery,	
249.7	Bear left, then right.	
264.0	Bear right on Monroe St.	
265.0	Cross bridge.	
266.6	Turn left on 23rd St. for two squares.	
266.8	Turn right on Madison Ave.	
267.8	Turn left on Superior St. for four squares,	TOLEDO.
268.4	Turn right on Cherry St. and cross bridge over Maumee River.	
269.0	Turn left on Front St., then right on Oswald St.	
269.3	Turn right on East Broadway.	
270.0	Bear left on Woodville Pike.	
275.5	Turn right at cross roads.	
282.5	Bear right, then left, and turn left at cross roads.	
286.5		WOODSIDE.
301.0	Direct through,	FREMONT.
308.2		CLYDE.
315.6	Bear right on Monroe St.,	BELLEVUE.
323.0	Turn right.	
323.6	Turn left at frame church.	
324.0	Turn right,	MONROEVILLE.
324.4	Turn left.	
329.0	Direct through,	NORWALK.
335.8		TOWNSEND.
340.2	Turn left.	
340.7	Turn right.	
341.0		WAKEMAN.
346.2	Turn left.	
346.8		KIPTON.
348.3	Turn right at cross roads on Loraine St.	
352.4	Turn right on Main St.	
352.5	Turn left on College Ave.,	OBERLIN.
358.9	Bear left.	
359.3	Bear right on Middle St.	
360.0	Turn right on Broad St.,	ELYRIA.
366.0		RIDGEVILLE.
367.5	Turn right.	

368.5 Turn left.
369.0 Brick begins.
377.0 Turn left at cross roads.
377.9 Pass road on left, Finneys Corners.
379.0 Turn right.
379.4 Turn left, crossing Rockey River viaduct.
386.0 Turn left on 25th St., then right on Superior St. to
387.0 The Square, CLEVELAND.

PITTSBURGH TO NEW CASTLE

Route 230

.0 PITTSBURGH.
Follow Route 225 to
31.8 13th St., BEAVER FALLS.
32.1 Turn left with trolley at School House on 17th St. for one square.
32.2 Turn right with trolley on Eighth Ave.
32.5 Pass road (24th St.) on left to Darlington.
32.8 Bear right with trolley on College Ave.
33.2 At end of brick (College buildings on right) turn left with trolley on 32nd St. for one square, then right with trolley on Fourth Ave.
33.5 Brick ends. Bear left at end of trolley, passing Morado Park on right.
34.6 Under R. R. and bear right, crossing stone bridge.
34.8 Take right fork.
34.9 Pass road on left.
35.2 Pass Grandview Cemetery on right.
36.8 Pass road on left and cross R. R. Homewood Station.
38.2 Pass cross roads. (Left to New Galilee, 4½ mi.)
39.0 Pass road on left.
39.9 Pass road on left.
41.9 Under R. R.
42.0 Under R. R. and bear left, passing road on right to Elwood City, 5 mi.
42.3 WAMPUM.
42.4 Bear right at end of street.
42.6 Pass road on left to Mt. Jackson, 8 mi.
43.6 Pass road on left.
44.5 Pass road on left.
45.5 Pass road on right to West Pittsburgh, ½ mi.
45.8 Cross R. R., MORAVIA.
46.0 Pass road on left.
47.2 Pass road on left to Mt. Jackson, 4 mi.
48.2 Pass road on left to Mt. Jackson, 4 mi.
48.4 Cross bridge.
48.5 Bear right, passing road on left.
48.8 Cross bridge over Mahoning River.
49.5 Pass road on left and Cross R. R. to Montgomery St.
49.8 Bear left, then right around Peebles Livery Stable and

turn left on N. Liberty St.

49.9 Under R. R. Brick begins.

50.2 Turn right with trolley on Clayton St. for one square.

50.3 Turn left with trolley on N. Cedar St. through Mahoningtown, now 7th Ward.

50.9 Bear right with trolley on Mahoning Ave.

51.0 Cross R. R.

51.4 Turn left with trolley, then bear right on Gardner St.

51.5 Cross iron bridge over Shenango River.

51.6 Cross N. Y. C. R. R. and bear left on Moravia St. with trolley.

51.8 Direct on Moravia St. where trolley turns right. Cross iron bridge over Neshannock Creek. (Mahoning St. becomes S. Jefferson.)

52.8 The Park, (Washington St.), NEW CASTLE.

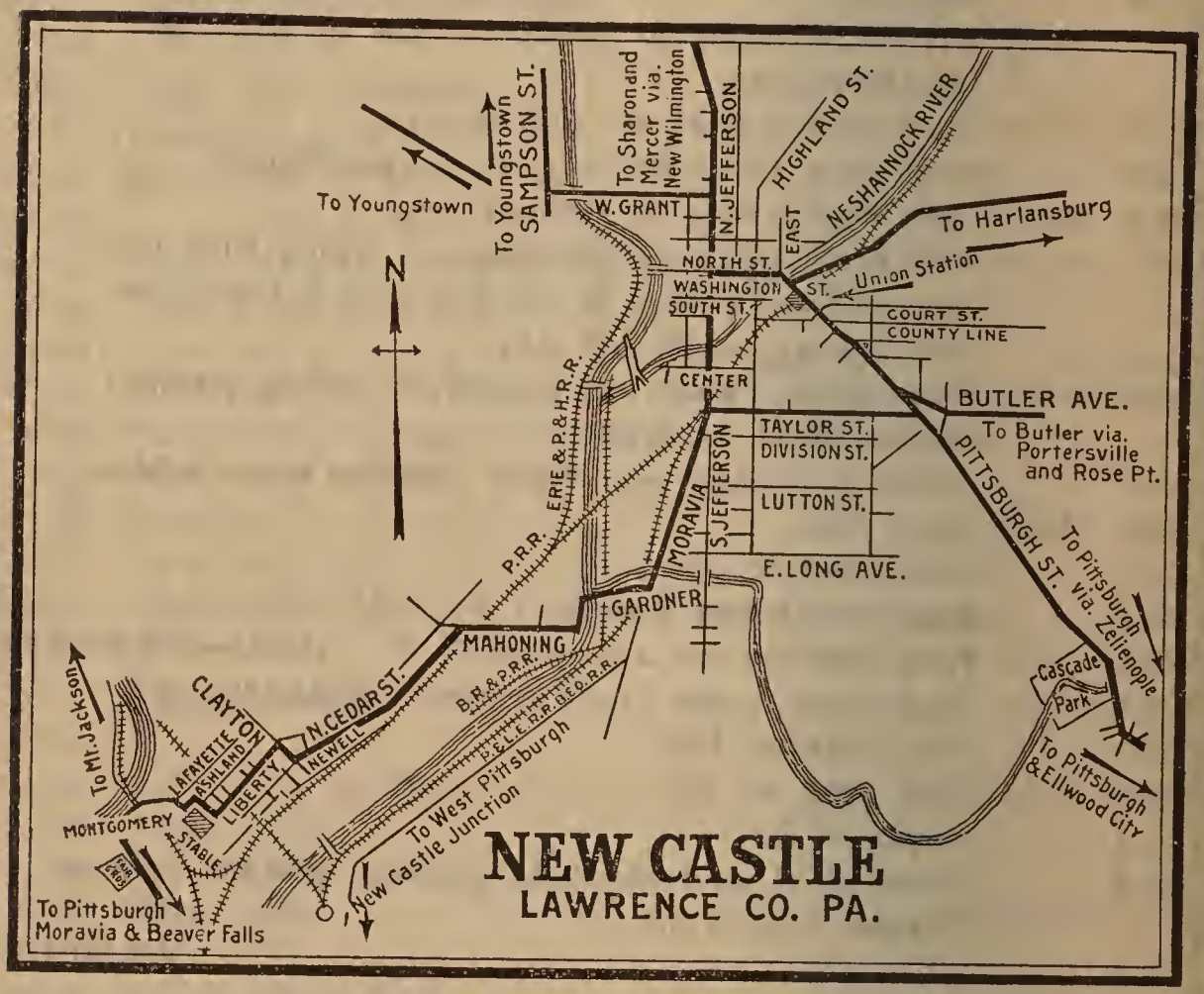

NEW CASTLE TO PITTSBURGH

Route 230A

.0 The Park, NEW CASTLE.
Go south on Jefferson St. which becomes Moravia St.

1.0 Cross bridge and turn right on Gardner St. and cross N. Y. C. R. R.

1.3 Cross iron bridge over Shenango River.

1.4 Bear left and turn right with trolley on Moravia Ave.

1.8 Cross R. R.

1.9 Bear left with trolley on N. Cedar St. through Mahoningtown, now 7th Ward.

2.5 Turn right with trolley on Clayton St. for one square.
2.6 Turn left with trolley on N. Liberty St.
2.9 Under R. R. Brick ends, and turn right on Mont-
10.5 WAMPUM.
10.8 Pass road on left to Elwood City, 5 mi. and up hill under R. R.
10.9 Under R. R.
12.9 Pass road on right.
13.8 Pass road on right.
14.6 Pass cross roads. (Right to New Galilee, 4½ mi.)
16.0 Cross R. R. and pass road on right, Homewood Station.
17.6 Pass Grandview Cemetery on left.
17.9 Pass road on right.
18.0 Pass road on right.
18.2 Cross stone bridge and bear right under R. R.
19.3 Bear right with trolley on Fourth Ave., brick, at Morado Park.
gomery St.
3.0 Bear left, then right around Peebles Livery Stable.
3.3 Cross R. R. and pass road on right.
4.0 Cross bridge over Mahoning River.
4.3 Bear left, passing road on right.
4.4 Cross bridge.
4.6 Pass road on right to Mt. Jackson, 4 mi.
5.6 Pass road on right to Mt. Jackson, 4 mi.
6.8 Take left fork.
7.0 Cross R. R., MORAVIA.
7.3 Pass road on left to West Pittsburgh, ½ mi.
8.3 Pass road on right.
9.2 Pass road on right.
10.2 Pass road on right to Mt. Jackson, 8 mi.
10.4 Bear left.
19.6 Turn left on 32nd St., then right on College Ave. with trolley.
20.0 Bear left with trolley on Eighth Ave.
20.6 Turn left on 17th St. for one square.
Turn right on Seventh Ave.
21.0 Pass 13th St., BEAVER FALLS.
21.6 Cross R. R.
21.9 Under R. R.
22.1 Bear left at Beaver Falls-New Brighton R. R. Station.
Cross bridge over Beaver River (10c.) and turn right on Third Ave.
22.7 NEW BRIGHTON.
24.0 Pass Fair Grounds and trolley barns on right.
24.9 Bear left under R. R., then right.
25.2 Turn left from Delaware Ave. to Brighton Ave., passing bridge to Beaver on right.
25.7 Pass Park on right and bear left with trolley, then right.
25.8 Cross R. R. and turn left at Hotel Stenger, ROCHESTER.
26.3 Pass macadam road on left.
27.1 Cross bridge over R. R. and bear right.
27.6 Pass road on left. See Route 213A. FREEDOM.
28.8 CONWAY.

29.7 Brick ends 1911.
30.3 Mount Gallitzen Academy.
30.4 Brick begins 1911.
30.6 Pass road on left to Brown P. O., 3 mi.
30.9 BADEN.
31.1 Pass road on left to Wall Rose, 7 mi.
31.7 Pass road on left to Harmony, 10 mi.
31.9 Brick ends 1911.
32.3 Cross trolley bridge.
32.4 Bear right with trolley.
32.9 Cross trolley.
33.5 Pass cross roads.
34.1 Turn right.
34.2 Brick begins. 14th St.
34.3 Cross R. R.
34.5 Turn left on Merchant St., ECONOMY.
35.3 Pass Fifth St., AMBRIDGE.
35.7 Bear left with trolley.
36.3 Pass road on left to Duff City at Church. See Route 212A. FAIR OAKS.
37.2 Pass "Camp Meeting Road," macadam, on left, LEETSDALE.
37.6 Brick ends. Macadam begins.
37.7 Pass "Little Sewickley Creek Road," macadam, on left.
38.3 EDGEWORTH.
38.7 Bear right with macadam.
38.9 Bear left. Macadam ends. Brick begins.
39.3 Pass Fife St. on left, (For East Liberty, See Route 210A), at Sewickley Valley Trust Co., SEWICKLEY.
39.6 Pass Chestnut St. on right to bridge over Ohio River.
39.8 Brick ends. Macadam begins, GLEN OSBORNE.
40.9 Macadam ends 1911, HAYSVILLE.
(Bad road to Glenfield.)
42.5 Pass macadam road on left to Mt. Nebo. Turn right and cross R. R., GLENFIELD.
43.1 Cross R. R. Dangerous.
43.2 Pass road on left to Mt. Nebo, 3½ mi.
43.5 DIXMONT.
43.8 Meet trolley.
43.9 Bear left, then right with trolley on brick.
With trolley through EMSWORTH.
45.0 Borough line.
With trolley through BEN AVON.
With trolley through AVALON.
47.1 Pass Rogers Ave. on left, BELLEVUE.
47.5 Pass Brighton Road on left. (See Route 205A for route into Pittsburgh, avoiding High Bridge.)
47.7 Cross High Bridge, (10c.)
49.1 Cross Woods Run Bridge. California Ave.
50.0 Turn right and cross bridge over R. R. to Chateau St.
50.9 At No. 900. turn left on Western Ave.

51.8 Cross bridge over R. R., and turn right on Sherman Ave., bearing left to Stockton Ave.
52.1 Turn right on Federal St., and under R. R. at P. Ft. W. &. C. R. R. Station.
52.4 Cross bridge over Allegheny River to
52.8 Federal and Liberty Sts., PITTSBURGH.

NEW CASTLE, PA., TO YOUNGSTOWN, O.

VIA NEW BEDFORD

(Contributed by Mr. David Jameson, of New Castle)

Route 231

FOR MAP OF NEW CASTLE SEE ROUTE 230

.0 The Park, NEW CASTLE.
Go north on Jefferson St. for three squares.
0.2 Turn left on Grant St.
Cross bridge and R. Rs. and turn right around abandoned glass plant.
0.8 Bear right on Sampson St. (first beyond R. R.)
At end of pavement leave trolley and bear left through field.
Bear right on main road, following Shenango Valley.
2.2 Pass road on left.
4.5 Turn sharp left near Harbor Bridge.
4.8 Turn right at cross roads, down hill, crossing trolley.
5.5 Take left fork at School House.
7.3 Pass cross roads.
8.1 Pass road on left.
8.6 Pass road on left.
8.8 Pass road on right and take left fork, Marr.
9.3 Pass road on right and bear left.
9.7 Pass road on right.
10.0 Pass road on left.
10.5 Pass road on left.
11.5 Bear left, down hill, on Main St.
11.7 NEW BEDFORD.
For center of Youngstown by shortest route, continue direct.
12.5 Bear right.
13.1 Pass road on left.
13.8 Pass cross roads.
15.0 Pass cross roads, Coitsville.
15.5 Pass road on left.
15.6 Pass road on right.
16.8 Pass road on right.
17.3 Bear right into EAST YOUNGSTOWN.
Follow trolley on Wilson Ave.
19.1 Turn right in middle of R. R. viaduct on Federal St. and follow it to
19.7 The Diamond, YOUNGSTOWN.

Optional Route, which avoids congested district, and is the more direct route for Warren or Cleveland.

11.7 Turn right with trolley, NEW BEDFORD
13.2 Cross trolley and bear right.
13.4 Turn left on McGuffey Road, crossing trolley.
15.0 Pass road on left, then one on right.
16.0 Pass cross roads.
17.0 Pass road on right.
17.6 Pass cross roads and cross trolley.
18.4 Bear left and follow McGuffey St. into Madison St.
19.8 At end, turn left on Wick Ave. to
20.7 The Diamond, YOUNGSTOWN.

OR For Warren or Cleveland.

20.4 Turn right on W. Raven Ave.
20.9 Turn right on Belmont Ave. and follow it due north to
24.8 Turn left down hill on macadam, Church Hill.
25.8 Turn right with trolley on main road from Youngstown to Warren, GIRARD.

YOUNGSTOWN, O., TO NEW CASTLE, PA.

VIA NEW BEDFORD

Route 231A

OPTIONAL ROUTE

Avoiding the congested district, one mile longer.

.0 The Diamond, YOUNGSTOWN.
Go northeast on Wick Ave.
0.9 Turn right on Madison St., leading into McGuffey St.
2.3 Bear right with McGuffey Road.
3.1 Cross trolley and pass cross roads.
3.7 Pass road on left.
4.7 Pass cross roads.
5.7 Pass road on left, then one on right.
7.3 Turn right, crossing trolley.
7.5 Bear left and cross trolley.
9.0 Turn left, NEW BEDFORD.
Add one mile to distance given below and follow to
20.7 NEW CASTLE.

9.7 Pass road on right.
10.0 Pass road on left.
10.4 Bear right and pass road on left.
10.9 Pass two roads on left, Marr.
11.1 Take left fork.
11.6 Take left fork.
12.4 Take right fork and pass cross roads.
14.2 Pass road on left at School House.
14.9 Cross trolley and turn left at cross roads.
15.2 Turn right near Harbor Bridge.

17.5 Pass road on right.
18.7 Bear left through field, then right, meeting trolley on Sampson St.
.0 The Diamond, YOUNGSTOWN.
Go east on Federal St.
0.6 Turn left on viaduct on Wilson Ave.
2.4 Bear left, EAST YOUNGSTOWN.
2.9 Pass road on left.
4.1 Pass road on left.
4.2 Pass road on right.
4.7 Pass cross roads, Coitsville.
5.9 Pass cross roads.
6.6 Pass road on right.
7.2 Bear left.
8.0 Direct through NEW BEDFORD.
8.2 Bear right.
9.2 Pass road on right.
18.9 Bear left.
Turn left around abandoned glass plant, cross R. Rs. and bridge on Grant St.
19.5 Turn right on Jefferson St. to
19.7 The Park, NEW CASTLE.

NEW CASTLE TO BUTLER

VIA PORTERSVILLE AND PROSPECT

Route 232

.0 The Square, NEW CASTLE.
Go east on Washington St.
0.2 Bear right on Pittsburgh St. and cross bridge.
1.0 Take left fork. Butler Ave.
1.7 Pass cross roads.
2.7 Pass cross roads.
3.1 Pass road on right.
3.9 Pass road on right, Altman.
4.1 Pass road on left.
4.5 Pass cross roads.
5.3 Pass road on left.
5.9 Take right fork. (Left to Princeton Station on B. & L. E. R. R. and Kennedys Mill.
6.2 Take right fork.
6.8 Pass road on left.
7.0 Pass cross roads, PRINCETON.
7.2 Pass road on right.
8.2 Pass Fairview Church and bear left.
8.6 Pass cross roads.
8.9 Bear right. (Left to McConnells Mill, 1½ mi.)
9.5 Pass road on right.
9.7 Pass road on left and down steep grade.
10.5 Turn left at Breakneck Bridge, up hill.
11.2 Pass road on left to McConnells Mill, 1 mi.

12.7 Bear right.
13.0 PORTERSVILLE.
13.1 Bear left. Sign, Butler, 15 mi.
13.5 Pass Graveyard and pass road on right.
13.7 Pass road on left.
14.0 Pass road on right.
14.7 Pass road on right.
14.8 Pass road on left.
15.7 Pass road on left, Oak Grove School.
17.1 Pass road on right.
17.4 Pass road on left.
18.6 Bear left. (Right to Middle Lancaster, 3 mi.)
18.8 Pass cross roads. (Right to Evans City, Left to Franklin), PROSPECT.
19.6 Pass road on left to Unionville, 5 mi.
20.3 Pass road on left.
20.4 Pass road on right.
21.1 Pass road on left.
21.2 Take right fork.
22.7 Pass road on right.
22.8 Pass cross roads. (Right to Buttercup, 2 mi.) Mount Chestnut.
23.1 Pass road on left.
23.3 Turn right.
23.6 Cross Connoquenessing Creek and pass cross roads, Cramner's Mill.
24.3 Pass cross roads. Macadam begins 1911.
25.3 Pass cross roads.
26.1 Pass road on right.
26.6 Pass Fair Grounds on left. Brick begins. New Castle St.
27.2 Meet trolley.
27.3 Bear right on Race St.
27.7 Bear left on Cunningham St.
27.9 Turn right on Main St.
28.0 Court House, BUTLER.

FOR MAP OF BUTLER SEE ROUTE 246

BUTLER TO NEW CASTLE

VIA PROSPECT AND PORTERSVILLE

Route 232A

.0 Court House, BUTLER.
Go north on Main St.
0.1 Turn left on W. Cunningham St.
0.5 Bear right on Race St.
0.7 Bear left on New Castle St.
0.8 Leave trolley.
1.4 Brick ends. Macadam begins. Fair Grounds on left.
1.9 Pass road on left.
2.7 Pass cross roads.
3.7 Pass cross roads. Macadam ends 1911.

4.4	Pass cross roads and cross Connoquenessing Creek,	Cramner's Mill.
4.7	Turn left.	
4.9	Pass road on right.	
5.2	Pass cross roads. Left to Buttercup, 2 mi.)	Mt. Chestnut.
5.3	Pass road on left.	
6.8	Pass road on right.	
6.9	Pass road on right.	
7.6	Pass road on left.	
7.7	Pass road on right.	
8.4	Pass road on right to Unionville, 5 mi.	
9.2	Pass cross roads. (Right to Franklin, Left to Evans City),	PROSPECT.
9.4	Bear right. (Left to Middle Lancaster, 3 mi.)	
10.6	Take left fork.	
10.9	Pass road on left.	
12.3	Pass road on right,	Oak Grove School.
13.2	Pass road on right.	
13.3	Pass road on left.	
14.0	Pass road on left.	
14.3	Pass road on right.	
14.5	Pass Graveyard and road on left.	
14.9	Bear right.	
15.0		PORTERSVILLE.
15.3	Bear left.	
16.8	Pass road on right to McConnell's Mill, 1 mi.	
17.5	Turn right at Breakneck Bridge.	
18.3	Pass road on right.	
18.5	Pass road on left.	
19.1	Bear left. (Right to McConnell's Mill, 1½ mi.)	
19.4	Pass cross roads.	
19.8	Bear right, passing Fairview Church.	
20.8	Pass road on left.	
21.0	Pass cross roads,	PRINCETON.
21.2	Pass road on right.	
21.8	Pass road on right.	
22.1	Pass road on right to Kennedy's Mill.	
22.7	Pass road on right.	
23.5	Pass cross roads.	
23.9	Pass road on right.	
24.1	Pass road on left,	Altman.
24.9	Pass road on left.	
25.3	Pass cross roads.	
26.3	Pass cross roads.	
27.0	Bear right from Butler Ave. on Pittsburgh St.	
27.8	Cross bridge and bear left on Washington St. to	
28.0	The Park,	NEW CASTLE.

FOR MAP OF NEW CASTLE SEE ROUTE 230

NEW CASTLE TO MERCER

Route 233

(Contributed in part by Mr. David Jameson, of New Castle)

.0	The Square,	NEW CASTLE.
	Go north on N. Jefferson St.	
0.6	Bear left with N. Jefferson St.	
1.3	Take right fork, macadam.	
2.6	Pass cross roads. Macadam ends 1911.	
3.1	Pass road on left.	
3.6	Pass road on right, then one on left.	
4.1		Clover P. O.
4.6	Pass road on right at Mitchel School.	
5.4	Pass road on left.	
5.6	Pass road on right.	
6.0	Pass road on left.	
6.2	Pass road on left.	
6.5	Pass road on right.	
7.1	Pass cross roads.	
8.3	Bear left.	
8.5	Turn right before reaching foot of hill for one square and turn left.	
9.2		NEW WILMINGTON.
9.4	Bear right.	
9.8	Cross Sharpsville R. R.	
10.4	Cross two bridges, passing road on left.	
10.5	Pass road on right.	
11.0	Pass road on right.	
11.6	Pass cross roads.	
11.7	Cross iron bridge.	
12.5	Pass road on right.	
13.1	Take right fork.	
14.1	Pass cross roads.	
14.7	Pass road on right.	
15.9	Pass cross roads.	
18.3	Turn right on paved street to	
18.4	The Square,	MERCER.

MERCER TO NEW CASTLE

Route 233A

.0	The Square,	MERCER.
	Go west at Hotel Reznor.	
0.1	Turn left.	
2.5	Pass cross roads.	
3.7	Pass road on left.	
4.3	Pass cross roads.	
5.3	Pass road on right.	
5.9	Pass road on left.	

6.7 Cross iron bridge.
6.8 Pass cross roads.
7.4 Pass road on left.
7.9 Pass road on left.
8.0 Cross two bridges, passing road on right.
8.6 Cross Sharpsville R. R.
9.0 Bear left.
9.2 NEW WILMINGTON.
9.8 Turn right on the fourth street. College on hill.
9.9 Turn left.
10.1 Bear right.
11.3 Pass cross roads.
11.9 Pass road on left.
12.2 Pass road on right.
12.4 Pass road on right.
12.8 Pass road on left.
13.0 Pass road on right.
13.8 Pass road on left at Mitchel School.
14.3 Clover P. O.
14.8 Pass road on right, then one on left.
15.3 Pass road on right.
15.8 Pass cross roads. Macadam begins 1911.
17.1 Bear left. N. Jefferson St.
17.8 Bear right with street.
18.4 The Square, NEW CASTLE.

NEW CASTLE TO GRANT CITY

VIA KENNEDYS MILL

Route 234

.0 The Park, NEW CASTLE.
Go east on Washington St.
0.2 Bear right on Pittsburgh St. and cross bridge.
0.4 Pass Union Station.
1.0 Take left fork. Butler Ave.
1.7 Pass cross roads.
2.7 Cross R. R. and turn left.
3.3 Turn right.
3.4 Cross R. R.
3.6 Pass road on left.
4.4 Pass road on left.
4.7 Pass road on right.
5.0 Pass cross roads.
5.4 Pass road on left.
5.7 Pass road on right.
6.0 Gibsondale.
6.5 Pass road on right.
6.7 Pass road on left.
7.1 Pass road on right. Church and Graveyard on left.
7.4 Pass road on left.

8.7	Pass road on right.	
9.3	Pass cross roads. (Right to Rose Point.)	
9.6	Cross covered bridge and bear left,	Kennedys Mill
10.0	Bear right. (Left to Harlansburg.)	
10.5	(Pumpkinville)	GRANT CITY

GRANT CITY TO NEW CASTLE

VIA KENNEDYS MILL

Route 234A

.0	Turn west from Mercer Road,	GRANT CITY
0.5	Bear left, passing road on right.	
0.9	Cross covered bridge,	Kennedys Mill
1.2	Pass cross roads. (Left to Rose Point.)	
1.8	Pass road on left.	
3.1	Pass road on right.	
3.4	Pass road on left. Church and Graveyard on right.	
3.8	Pass road on right.	
4.0	Pass road on left.	
4.5		Gibsondale
4.8	Pass road on left.	
5.1	Pass road on right.	
5.5	Pass cross roads.	
5.8	Pass road on left.	
6.1	Pass road on right.	
6.9	Pass road on right.	
7.1	Cross R. R.	
7.2	Turn left.	
7.8	Turn right and cross R. R.	
8.8	Pass cross roads.	
9.5	Bear right on Pittsburgh St.	
10.1	Pass Union Station on left.	
10.3	Cross bridge and bear left on Washington St. to	
10.5	The Park,	NEW CASTLE

FOR MAP OF NEW CASTLE SEE ROUTE 230

For map of roads between Pittsburgh and Mercer See page 318.

EAST LIBERTY TO MERCER

VIA HARMONY

Route 240

.0	Penn and Highland Aves.,	EAST LIBERTY
	Go west on Penn Ave. for one square.	
	Turn left on Whitfield St.	
0.2	Bear right on Baum St.	
0.4	Turn right on Friendship Ave.	
1.3	Pass small park and West Penn Hospital on left.	
	Direct on narrow street, (still Friendship Ave.) to end.	
1.6	Turn right on Penn Ave. and immediately left on 45th. St. Cemetery on right.	
2.3	Cross Butler St. (trolley.)	

2.4 Turn left on Plummer St. for one square.
Turn right on 44th St. and immediately left on Willow St.
2.6 Turn right on 43rd St. and cross R. R.
2.7 Cross bridge over Allegheny River, (10c.)
2.9 Cross R. R. and turn right.
3.0 Bear left with trolley on Grant Ave., MILLVALE.
3.4 At end turn right with trolley on North Ave.
3.6 Bear left with trolley at fountain.
3.7 Cross bridge and bear left on North Ave., leaving trolley.
4.0 Turn right at end of pavement on Emma St., then left with trolley.
4.2 Bear left. End of pavement 1911.
4.6 End of trolley tracks. Township line. Brick begins.
4.8 Pass macadam road on right, BAUERSTOWN.
5.7 At dead end, bear right on macadam, EVERGREEN.
(Left, "Peoples Road," macadam, to Pittsburgh via East St.)
6.2 Pass Thompson's Run Road (macadam for 3 mi.) on right.
7.0 Pass Westview Road, macadam, on left.
9.6 Turn left. (Three Degree Road to Butler on right.)
9.9 Turn right on Perrysville Road at Keown's Hotel.
NOTE—If start is made from PITTSBURGH, follow Route 200 to this point, adding 8/10 mi. to distances that follow.
10.0 Pass macadam road on left to Sewickley.
11.4 Pass Beaver Road on left.
12.8 Pass road on right to Three Degree Road.
13.5 11-Mile House, Keown P. O.
16.3 (Right to Salem Church, Left to Beaver Road), WEXFORD.
17.0 Pass road on right to Mars, 6½ mi.
19.2 Pass road on right to Evans City, 9 mi.,
BRUSH CREEK.
20.0 Thornhill P. O.
About 21.0 Allegheny-Butler County line.
21.7 Cross trolley.
21.8 Pass cross roads. (Right to Hendersonville, 1 mi.; Left to Freedom, 8 mi.)
22.7 Ogle.
27.1 Pass road on left to Beaver, 12 mi.; Brighton, 12 mi.
27.8 Pass road on right to Evans City, 3 mi.
30.2 Road on left at New Stokey House to New Castle,
ZELIENOPLE.
30.4 Turn right at blind end.
31.2 Turn right at Hotel Bean, HARMONY.
31.5 Cross iron bridge, passing road on right.
31.6 Take left fork. (Right to Prospect, 10 mi.; Butler, 16 mi.)
33.4 Turn right.
34.8 Direct through, MIDDLE LANCASTER.
40.4 Pass road on right to Butler, 16 mi., PORTERSVILLE.
40.9 Bear right. (Left to Ellwood City, 10 mi.; New Castle, 12 mi.)
41.2 Take left fork. (Right to North Liberty.)
43.4 Keep direct. (Left to New Castle, 10 mi.)

43.8 Pass road on right.
43.9 Pass road on left to Rose Point, 1 mi.
44.7 Cross R. R.
44.9 Cross iron bridge.
45.2 Cross roads. (Right to Jacksville, 4 mi.; Left to Kennedys Mills, 9 mi.; New Castle, 10 mi. Route 234A) Grant City (Pumpkinville.)
45.8 Pass road on left to Kennedys Mills, 1 mi.
46.7 Bear left on iron bridge.
47.5 Pass road on left to Rose Point, 4 mi.
47.7 HARLANSBURG
48.2 Take right fork.
48.4 Direct, bearing left.
49.5 Pass road on right to Plain Grove.
50.1 Pass road on left to Eastbrook, 4 mi.
50.4 Pass road on left to New Castle, 9 mi.
51.0 Pass road on right to Plain Grove and immediately road on left to Nashannock Falls, 5 mi.
51.6 Pass road on left to Wilmington.
52.8 Pass cross roads.
53.2 Pass cross roads.
53.9 Pass road on left to Volant, 3 mi.
54.9 Pass road on right.
55.6 LEESBURG.
56.2 Pass cross roads.
56.5 Cross R. R.
57.1 Pass road on right and cross iron bridge.
57.5 Cross R. R.
57.9 Pass cross roads.
59.5 Pass cross roads.
59.8 Pass road on left at brick school.
Enter town by S. Erie St. S. W. corner of Square.
62.2 MERCER.
Hotel Hume: N. W. corner of Square.
Gasoline: J. R. Good. N. W. corner of Square.

MERCER TO EAST LIBERTY

VIA HARMONY

Route 240A

.0 MERCER.
Leave town by S. Erie St. S. W. corner of Square.
2.4 Pass road on right at Brick School.
2.7 Direct, bearing left at cross roads.
4.3 Pass cross roads.
4.7 Cross R. R.
5.1 Cross iron bridge and pass road on left.
5.7 Cross R. R.
6.0 Pass cross roads.
6.6 LEESBURG.
7.3 Pass road on left.

PIONEER MOTOR CAR CO.

Oldest House West of Allegheny Mountains

DISTRIBUTORS OF

HUDSON "33" AMERICAN UNDERSLUNG

5866 BAUM ST., PITTSBURGH

AUTOMOBILE FIRE ACCIDENT

General Insurance

OLD RELIABLE COMPANIES

EFFICIENT SERVICE AND SATISFACTORY ADJUSTMENTS

JOHN C. KOHNE & CO.

PITTSBURGH, PA.

Sixth Floor
Commonwealth Building

Phones { Bell—Court 2245
P. & A.—Main 1192

PEERLESS SIXES

FOR THOSE WHO WANT THE BEST

HILAND AUTOMOBILE CO.

PITTSBURGH, PA.

McCURDY-MAY COMPANY

DEALERS IN

PIERCE-ARROW

MOTOR CARS, MOTOR TRUCKS

CENTER AND NEGLEY AVES.

HILAND 1420 PITTSBURGH, PA.

SEVENTH AVENUE HOTEL

LIBERTY AND SEVENTH AVES.

PITTSBURGH

Convenient to Down Town Garage for use of our patrons only

EUROPEAN PLAN - - - $1.50 to $3.00

AMERICAN PLAN - . - $3.00 to $5.00

"The Car of Caliber"—"Silent as the Foot of Time"

Mercer Mitchell

PITTSBURGH MERCER AUTOMOBILE CO.

Beatty and Mignonette Streets

Telephone, 5179 Hiland Garage Facilities

8.3 Pass road on right to Volant, 3 mi.
9.0 Pass cross roads.
9.4 Pass cross roads.
10.6 Pass road on right to Wilmington.
11.2 Pass road on right to Nashannack Falls, 5 mi., and immediately pass road on left to Plain Grove, 3 mi.
11.8 Pass road on right to New Castle, 9 mi.
12.1 Pass road on right to Eastbrook, 4 mi.
12.7 Pass road on left to Plain Grove.
13.8 Pass road on left.
14.0 Pass road on right.
14.5 HARLANSBURG.
14.7 Pass road on right to Rose Point, 4 mi.
15.5 Cross iron bridge and bear right.
16.4 Pass road on right to Kennedy's Mills, 1 mi.
17.0 Cross roads. (Right to Kennedy's Mills, 9/10 mi.; New Castle, 10 mi.; Left to Jacksville, 4 mi.), Grant City (Pumpkinville.)
17.3 Cross iron bridge.
17.5 Cross R. R.
18.3 Pass road on right to Rose Point, 1 mi.
18.4 Pass road on left.
18.8 Pass road on right to New Castle, 10 mi.
21.0 Pass road on left to North Liberty.
21.3 Pass road on right to Ellwood City, 10 mi.; New Castle, 12 mi.
21.8 Pass road on left to Butler, 16 mi., PORTERSVILLE.
24.7 Bear left.
27.4 MIDDLE LANCASTER.
28.8 Turn left.
30.6 Pass road on left to Prospect, 10 mi.; Butler, 16 mi.
30.7 Cross iron bridge and bear right.
31.0 Turn left at Hotel Bean, HARMONY.
31.8 Turn left.
32.0 Road on right at Hotel to New Castle, ZELIENOPLE.
34.4 Pass road on left to Evans City.
35.1 Pass road on right to Beaver, 12 mi.; Brighton, 12 mi.
39.5 Ogle.
40.4 Pass cross roads. (Right to Freedom, 8 mi.; Left to Hendersonville, 1 mi.)
40.5 Cross trolley.
About 41.2 Butler-Allegheny County line.
42.2 Thornhill P. O.
43.0 Pass road on left to Evans City, 9 mi., BRUSH CREEK.
45.2 Pass road on left to Mars, 6½ mi.
45.9 Right to Beaver Road, Left to Salem Church, WEXFORD.
48.7 11-Mile House, Keown P. O.
49.4 Pass road on left to Three Degree Road.
50.8 Pass Beaver Road on right.
52.2 Pass macadam road on right to Sewickley.

NOTE—For PITTSBURGH, 61.4 mi., continue direct, fol-

lowing Route 200A.

52.3 Turn left on macadam road, Keown's Hote
52.6 Turn right. (Direct, Three Degree Road to Butler.)
55.2 Pass "Westview Road," macadam, on right.
56.0 Pass "Thompsons Run Road," macadam, on left. Bad curves.
56.5 Turn left on brick, EVERGREEN
For Pittsburgh, 5.7 mi., continue direct here. See Route 202A.
57.4 Pass macadam road on left, BAUERSTOWN
57.6 Brick ends. Meet trolley.
58.0 Bear right with trolley.
58.2 Turn right on Emma St., leaving trolley, then left on North Ave.
58.5 Bear right and cross bridge, meeting trolley.
58.6 Bear right with trolley.
58.8 Turn left on Grant Ave. with trolley.
59.2 Bear right with trolley, MILLVALE
59.3 Turn left and cross R. R. and bridge over Allegheny River, (10c.)
59.6 Cross R. R. and turn left on Willow St. for 1 square.
59.7 Turn right on 44th St. and immediately left on Plummer St
59.8 Turn right on 45th St.
59.9 Cross Butler St. (trolley.)
60.6 Turn right on Penn Ave., then left on Friendship Ave.
60.9 Pass West Penn Hospital on right.
61.8 Turn left on Baum St.
62.0 Bear left on Whitfield St., then right on Penn Ave. to
62.2 Penn and Highland Aves., EAST LIBERTY

WEXFORD TO LEETSDALE

VIA DUFF CITY

Route 241

.0 WEXFORD
Go west at cross roads.
0.4 Pass cross roads.
0.8 Turn right.
1.8 Bear right.
2.0 Pass road on right.
2.1 Bear right, passing road on left.
2.6 Pass road on left.
4.1 Bear right on macadam, Bayne P. O
4.7 Cross bridge. Macadam ends 1911. Pass macadam road on left to Leetsdale, 6.8 mi. This is the best road to Leetsdale, and is ½ mi. shorter than via Duff City.
5.2 Pass road on left.
5.3 Cross stone bridge and pass road on right, Duff City
5.9 Turn left down grade and cross bridge.
6.7 Bear left, passing road on right and cross bridge,

Beelers Mills.

7.0 Turn left. (Right to Fair Oaks.) Cross iron bridge and take right fork up hill.
8.0 Pass road on right.
8.2 Macadam begins "Camp Meeting Road." Pass macadam road on left to Bayne P. O., 3.6 mi.
8.6 Pass road on left, then one on right.
10.2 Pass cross roads.
10.7 Pass road on right.
11.2 Bear left, passing road on right.
12.0 Beaver Road, LEETSDALE.

LEETSDALE TO WEXFORD

VIA DUFF CITY

Route 241A

.0 LEETSDALE.
Go north on "Camp Meeting Road," macadam.
0.8 Bear right, passing road on left.
1.3 Take right fork with macadam.
1.8 Pass cross roads.
3.4 Pass road on left, then one on right.
3.8 Direct on clay road where macadam bears right to Bayne P. O., 3.6 mi. This is the better road to Bayne P. O. and is ½ mi. shorter than via Duff City.
4.0 Take right fork. Down steep hill.
5.0 Pass road on right, cross iron bridge over Big Sewickley Creek and bear right. (Left to Fair Oaks.)
5.3 Cross bridge and bear right, Beelers Mills.
6.1 Cross bridge and turn right at dead end.
6.7 Pass road on left and cross stone bridge, Duff City.
6.8 Pass road on right to Sewickley, 7 mi.
7.3 Bear left and cross bridge to macadam, passing macadam road on right to Leetsdale.
7.9 Turn left on clay road, Bayne P. O.
9.4 Pass road on right.
9.9 Bear left, passing road on right.
10.0 Pass road on left.
10.2 Bear left.
11.2 Turn left at dead end.
11.6 Pass cross roads.
12.0 WEXFORD.

EAST LIBERTY TO ELLWOOD CITY
VIA ZELIENOPLE
Route 242

(Contributed by Mr. Reade W. Bailey)

.0 EAST LIBERTY.
Follow Route 240 to
30.2 Turn left at New Stokey House, ZELIENOPLE.
30.6 Cross R. R. and bridge over Connoquenessing Creek and bear left.
31.0 Cross trolley.
31.5 Pass road on left.
32.4 Pass road on right, and cross run.
32.6 Pass road on left.
33.1 Pass road on right.
33.9 Pass cross roads. (Right to Portersville, Left to Economy.)
35.1 Pass cross roads. (Direct to Ellwood City, 6 mi., Right to Portersville, Left to New Brighton.)
35.9 Pass road and school house on right.
36.4 At intersection of five roads, pass first road on left to Celia and bear left on second road, (Direct road bearing right to New Castle), Lillyville.
37.1 Pass cross roads.
38.5 Pass road on left, then pass cross roads with school house on right.
39.0 Cross trolley.
39.2 Cross R. R. and turn right at dead end, Frisco Station.
39.4 Turn left and cross iron bridge over Connoquenessing Creek, bear left, then right up hill.
39.9 Turn left on Franklin St. to
40.0 Fourth St., ELLWOOD CITY.
(Lawrence House to left from Fourth St.)

ELLWOOD CITY TO EAST LIBERTY
VIA ZELIENOPLE
Route 242A

.0 ELLWOOD CITY.
From Fourth St., go west on Franklin St.
0.1 Turn right.
0.5 Bear left, then right, cross bridge over Connoquenessing Creek and turn right.
0.8 Turn left and cross R. R., Frisco Station.
1.0 Cross trolley.
1.5 Pass cross roads, then road on right.
2.9 Pass cross roads.
3.6 Pass road to Celia on right and bear right on New Castle-Zelienople Road, Lillyville.

4.1	Pass road and school house on left.	
4.9	Pass cross roads. (Right to New Brighton, Left to Portersville.)	
6.1	Pass cross roads. (Right to Economy, Left to Portersville.)	
6.9	Pass road on left.	
7.4	Pass road on right.	
7.6	Cross run and pass road on left.	
8.5	Pass road on right.	
9.0	Cross trolley.	
9.4	Cross bridge over Connoquenessing Creek and cross R. R.	
9.8	Turn right at New Stokey House, and follow Route 240A to	ZELIENOPLE.
40.0		EAST LIBERTY.

EAST LIBERTY TO ASHTABULA

VIA ZELIENOPLE, NEW CASTLE AND SHARON

Route 243

(A very hilly road between Zelienople and New Castle)

.0	Penn and Highland Aves., Follow Route 240 to	EAST LIBERTY.
30.2	Turn left on New Castle Road at New Stokey House, (Elevation 950 ft.),	ZELIENOPLE.
30.6	Cross R. R. and bridge over Connoquenessing Creek.	
31.1	Cross R. R.	
32.5	Turn left and cross bridge.	
32.7	Turn right, passing Furnace School.	
33.2	Pass road on right.	
33.9	Cross Camp Run.	
34.0	Pass cross roads. (Elevation 932 ft.)	
35.3	Pass cross roads. (Elevation 1203 ft.)	
36.1	Pass road on right at church.	
36.5	Pass cross roads. (Elevation 1200 ft.),	LILLYVILLE.
37.6	Pass road on left.	
38.2	Bear right down hill.	
38.3	Cross Slippery Rock Creek.	
38.4	Turn left up steep hill,	WURTEMBURG.
39.7	Pass road on right.	
40.1	Pass road on right.	
40.2	Bear right, passing road on left. (Elevation 938 ft.)	
40.4	Take right fork.	
41.5	Take left fork.	
41.8	Take right fork.	
42.3	Pass road on left.	
42.6	Pass road on right.	
43.6	Pass road on left. (Elevation 1231 ft.)	
44.4	Pass road on right. (Elevation 1291 ft.)	
45.0	Pass cross roads. (Elevation 1255 ft.)	
45.7	Pass cross roads. (Elevation 1162 ft.)	

46.5 Pass cross roads. (Elevation 1202 ft.)
47.1 Pass road on left. (Elevation 1100 ft.)
47.8 Pass cross roads. (Elevation 1022 ft.), Joyce.
47.9 Pass road on left.
48.4 Take left fork. Pittsburgh St.
49.5 Pass Butler Ave. on right.
50.3 Bear left on Washington St., crossing bridge.
50.5 At Park, turn right on N. Jefferson St., NEW CASTLE.
Bear left with street.
51.8 Take right fork, macadam.
51.9 Pass road on right.
52.3 Pass reservoir on right.
53.2 Pass cross roads.
53.8 Pass road on right.
53.9 Pass road on left.
54.2 Clover P. O.
54.9 Pass road on right. Mitchel School.
55.7 Pass road on left.
55.9 Pass road on right.
56.4 Pass road on left.
56.6 Turn left at farm house and immediately bear right around barn. (Direct to New Wilmington, 2¾ mi.)
57.1 Pass road on left.
57.6 Pass cross roads.
58.5 Pass road on left.
58.8 Pass cross roads. (Right to New Wilmington, 1½ mi.; Left to Pulaski, 4 mi.)
58.9 Take left fork with poles.
59.3 Pass road on right.
60.0 Pass road on left.
61.0 Pass cross roads.
61.9 Take right fork.
62.9 Pass cross roads.
63.5 Pass road on left.
63.6 Pass road on right.
63.7 Pass road on right.
64.7 Pass road on left.
64.8 Turn right at cross roads near red barn. (Direct to Sharon, 5 mi. Right to Mercer, Left to West Middlesex, 1½ mi.)
NOTE—This detour to the right gives a much better road into Sharon, but is about 3½ miles longer than direct road.
65.3 Turn left.
66.1 Pass road on left.
67.1 Turn left, passing road on left.
67.2 Pass road on right.
67.7 Cross R. R., Oakland Station.
67.9 Pass road on right.
68.5 Five Points.
69.3 Turn left on Sharon-Mercer Road, macadam.
69.8 Cross R. R.

70.2 Pass cross roads, Hermitage.
70.5 Pass cross roads, Hickory Corners.
71.3 Pass cross roads.
71.7 Pass road on right.
Follow E. State St., crossing P. R. R., bridge over Shenango River and Erie R. R. to
73.4 Turn right on Irvine Ave. along base of hill, SHARON.
NOTE—The route given below is not quite as direct as the road via Orangeville, but the latter is very sandy and should be avoided.
74.0 Turn left up hill.
75.3 Bear right.
75.9 Pass road on right.
77.5 Turn left.
78.3 Turn right.
78.7 Pass road on right.
79.6 Pass cross roads, Brockway.
80.4 Pass road on right.
81.6 Pass road on left.
82.0 Pass cross roads, Hartford.
83.5 Pass road on left.
83.7 Pass road on right.
84.2 Cross R. R., Burghill.
84.9 Pass road on right.
85.0 Pass road on left.
86.2 Pass cross roads, Vernon.
86.7 Cross bridge.
88.1 Pass road on right.
89.2 Take right fork.
90.2 Pass road on left.
90.4 Pass road on right and take right fork, KINSMAN.
91.3 Pass road on left.
91.7 Pass road on right.
92.1 Pass cross roads.
92.3 Bear left on Ridge Road, due north.
93.2 Pass cross roads.
94.4 Pass cross roads.
95.4 Pass road on right.
95.7 Pass road on left.
96.8 Pass cross roads, Williamsfield.
97.7 Pass cross roads.
99.9 Pass cross roads.
100.9 Pass cross roads.
101.0 Cross R. R.
101.9 Turn left, ANDOVER.
104.0 Turn right, West Andover.
105.0 Pass road on right.
105.1 Pass road on left.
106.0 Pass cross roads.
106.8 Turn left.
108.2 Pass road on left.
110.2 Pass cross roads.

110.3 Cross L. S. & M. S. R. R.
111.0 Bear right, passing road on left.
111.2 Pass road on left.
111.7 Take left fork.
114.0 Pass road on left.
115.2 Pass road on right.
115.7 Pass cross roads.
116.7 Bear right.
117.2 JEFFERSON
118.7 Pass road on left.
119.0 Pass road on right.
120.2 Pass road on left.
120.4 Pass road on right.
121.2 Pass cross roads.
121.5 Bear left.
121.8 Pass road on left.
122.2 Pass road on right.
122.7 Cross bridge. Coffee Creek.
123.7 Pass road on right.
124.2 Pass cross roads.
124.9 Pass road on right.
125.5 Turn right.
125.6 Bear left and follow trolley.
126.7 ASHTABULA

ASHTABULA TO EAST LIBERTY

VIA SHARON, NEW CASTLE AND ZELIENOPLE

Route 243A

.0 ASHTABULA.
Follow trolley on ..... St.
1.1 Bear right.
1.2 Turn left.
1.8 Pass road on left.
2.5 Pass cross roads.
3.0 Pass road on left.
4.0 Cross bridge over Coffee Creek.
4.5 Pass road on left.
4.9 Pass road on right.
5.2 Bear right.
5.5 Pass cross roads.
6.3 Pass road on left.
6.5 Pass road on right.
7.7 Pass road on left.
8.0 Take left fork.
9.5 JEFFERSON.
10.0 Bear left.
11.0 Pass cross roads.
11.5 Pass road on left.
12.7 Take left fork.
15.0 Pass road on left.

15.5	Pass road on right.	
15.7	Take left fork.	
16.4	Cross L. S. & M. S. R. R.	
16.5	Pass cross roads.	
18.5	Pass road on right.	
19.9	Turn right.	
20.7	Pass cross roads.	
21.6	Pass road on right.	
21.7	Pass road on left.	
22.7	Turn left,	West Andover.
24.8	Turn right,	ANDOVER.
25.7	Cross R. R.	
25.8	Pass cross roads.	
26.8	Pass cross roads.	
29.0	Pass cross roads.	
29.9	Pass cross roads,	Williamsfield.
31.0	Pass road on right.	
31.3	Pass road on left.	
32.3	Pass cross roads.	
33.5	Pass cross roads.	
34.4	Bear right.	
34.6	Pass cross roads.	
35.0	Pass road on left.	
35.4	Pass road on right.	
36.3	Pass road on right, then one on left,	KINSMAN.
36.5	Pass road on right.	
37.5	Pass road on right.	
38.6	Pass road on left.	
40.0	Cross bridge.	
40.5	Pass cross roads,	Vernon.
41.7	Pass road on right.	
41.8	Pass road on left.	
42.5	Cross R. R.,	Burghill.
43.0	Pass road on left.	
43.2	Pass road on right.	
44.7	Pass cross roads,	Hartford.
45.1	Pass road on right.	
46.3	Pass road on left.	
47.1	Pass cross roads,	Brockway.
48.0	Pass road on left.	
48.4	Turn left.	
49.2	Turn right.	
50.8	Pass road on left.	
51.4	Bear left.	
52.7	Turn right. Irvine Ave.	
53.3	Turn left on State St.,	SHARON.
	Cross Erie R. R., bridge over Shenango River, and P. R. R.	
55.0	Pass road on left. Continuing direct on Mercer Road.	
55.4	Pass cross roads.	
56.2	Pass cross roads,	Hickory Corners.
56.5	Pass cross roads,	Hermitage.

56.9 Cross R. R.
57.4 Turn right.
58.2 Five Points.
58.8 Pass road on left.
59.0 Cross R. R., Oakland Station.
59.5 Pass road on left.
59.6 Turn right, passing road on right.
60.6 Pass road on right.
61.4 Turn right.
61.9 Turn left at cross roads near red barn. (Direct to West Middlesex, 1½ mi.)
62.0 Pass road on right.
63.0 Pass road on left.
63.1 Pass road on left.
63.2 Pass road on right.
63.8 Pass cross roads.
64.8 Pass road on right.
65.7 Pass cross roads.
66.7 Pass road on right.
67.4 Pass road on left.
67.8 Pass road on left.
67.9 Pass cross roads. (Right to Pulaski, 4 mi., Left to New Wilmington, 1½ mi.)
68.2 Pass road on right.
69.1 Pass cross roads.
69.6 Pass road on right.
70.1 Bear left around barn and turn right.
70.3 Pass road on right.
70.8 Pass road on left.
71.0 Pass road on right.
71.8 Pass road on left, Mitchel School.
72.5 Clover P. O.
72.8 Pass road on right.
72.9 Pass road on left.
73.5 Pass cross roads.
74.4 Pass reservoir on left.
74.8 Direct on N. Jefferson St., passing road on left.
74.9 Pass road on right.
76.2 Turn left at the Park on Washington St., NEW CASTLE.
76.4 Cross bridge and bear right. Pittsburgh St.
77.2 Take right fork.
78.3 Pass road on left.
78.8 Pass road on right.
78.9 Pass cross roads. (Elevation 1022 ft.), Joyce.
79.6 Pass road on right. (Elevation 1100 ft.)
80.2 Pass cross roads. (Elevation 1202 ft.)
81.0 Pass cross roads. (Elevation 1162 ft.)
81.7 Pass cross roads. (Elevation 1255 ft.)
82.3 Pass road on left. (Elevation 1291 ft.)
82.1 Take left fork. (Elevation 1231 ft.)
84.1 Pass road on left.
84.4 Pass road on right.

34.9 Pass road on right.
35.2 Pass road on left.
36.3 Pass road on right.
36.5 Bear left, passing road on right. (Elevation 938 ft.)
36.6 Pass road on left.
37.0 Pass road on left.
38.3 Turn right, WURTEMBURG.
38.4 Cross Slippery Rock Creek.
38.5 Bear left.
39.1 Take left fork.
90.2 Pass cross roads. (Elevation 1200 ft.), LILLYVILLE.
90.6 Take right fork at church.
91.4 Pass cross roads. (Elevation 1203 ft.)
92.7 Pass cross roads. (Elevation 932 ft.)
92.8 Cross Camp Run.
93.5 Pass road on left.
94.0 Turn left, passing Furnace School.
94.2 Cross bridge and turn right.
95.6 Cross R. R.
96.0 Cross bridge over Connoquenessing Creek and cross R. R.
96.5 Turn right at New Stokey House (Elev. 950 ft.) ZELIENOPLE. and follow Route 240A to
26.7 EAST LIBERTY.

HARMONY TO PROSPECT

Route 244

.0 Turn right at Hotel Bean, HARMONY.
0.3 Cross iron bridge over Connoquenessing Creek, bear left, passing road on right.
0.4 Turn right at School House. Sign, Prospect, 10 mi.; Butler, 16 mi.
0.8 Pass road on right.
0.9 Pass road on right.
1.5 Bear left and cross bridge.
1.8 Pass road on right.
2.6 Cross bridge and turn right. (Left to Portersville, 8 mi.)
2.7 Pass road on left.
3.8 Turn left with Crab Run.
5.7 Bear right, passing road on left.
6.9 Pass road on left.
7.4 Bear left on Pittsburgh-Franklin Road.
7.7 Pass road on left.
8.1 Pass road on left, Whitestown.
9.1 Pass road on right.
9.5 Pass road on left.
10.0 PROSPECT.

For Butler, 9.2 mi., See Route 232.
For Portersville, 5.8 mi., See Route 232A.

PROSPECT TO HARMONY

Route 244A

.0	Go south on Pittsburgh-Franklin Road.	
0.5	Pass road on right.	
0.9	Pass road on left.	
1.9	Pass road on right,	Whitestow
2.3	Pass road on right.	
2.6	Turn right.	
3.1	Pass road on right.	
4.3	Bear left, passing road on right.	
6.2	Turn right at dead end.	
7.3	Pass road on right.	
7.4	Turn left.	
8.2	Pass road on left.	
8.5	Cross bridge and bear right.	
9.1	Pass road on left.	
9.2	Pass road on left.	
9.6	Bear left at School House.	
9.7	Pass road on left and cross bridge, Connoqueness-ing Creek.	
10.0	Hotel Bean,	HARMONY

For Pittsburgh, 32 mi., See Route 240A.

HARMONY TO BUTLER

Route 245

.0	Turn right at Hotel Bean,	HARMONY
0.3	Cross iron bridge over Connoquenessing Creek and pass road on right.	
0.4	Turn right at School House. Sign, Prospect, 10 mi.; Butler, 16 mi.	
0.8	Pass road on right.	
0.9	Pass road on right.	
1.5	Bear left and cross bridge.	
1.8	Turn right.	
2.6	Pass road on right.	
5.3	Pass cross roads.	
5.8	Pass road on right.	
6.0	Pass road on left.	
6.8	Bear left, passing road on right,	CONNOQUENESSING
6.9	Pass road on right.	
7.3		Petersville
7.6	Pass road on right.	
8.1	Turn right at dead end.	
8.2	Pass road on left.	
9.2	Pass road on right.	
10.2	Pass cross roads.	
10.8	Pass cross roads.	
11.1	Pass cross roads,	White Church

1.9 Pass cross roads.
2.7 Pass cross roads.
3.4 Bear right on macadam.
3.9 Pass Fair Grounds on right. Brick begins. New Castle St.
4.5 Meet trolley.
4.6 Bear right on Race St.
5.0 Bear left on Cunningham St.
5.2 Turn right on Main St. to
5.3 Court House, BUTLER.

FOR MAP OF BUTLER SEE ROUTE 246

PITTSBURGH TO MERCER

BUTLER TO HARMONY

Route 245A

.0	Court House,	BUTLE
	Go north on Main St.	
0.1	Turn left on Cunningham St.	
0.3	Bear right on Race St.	
0.7	Bear left on New Castle St.	
0.8	Leave trolley.	
1.4	Brick ends. Macadam begins.	Fair Grounds on left.
1.9	Take left fork, leaving macadam.	
2.6	Pass cross roads.	
3.4	Pass cross roads.	
4.2	Pass cross roads,	White Churc
4.5	Pass cross roads.	
5.1	Pass cross roads.	
6.1	Pass road on left.	
7.1	Pass road on right.	
7.2	Turn left.	
7.7	Pass road on left.	
8.0		Petersvill
8.4	Pass road on left.	
8.5	Bear right, passing road on left,	CONNOQUENESSIN
9.3	Pass road on right.	
9.5	Pass road on left.	
10.0	Pass cross roads.	
12.7	Pass road on left.	
13.5	Turn left.	
13.8	Cross bridge and bear right.	
14.4	Pass road on left.	
14.5	Pass road on left.	
14.9	Turn left at School House and cross bridge over Connoquenessing Creek.	
15.3		HARMON

EAST LIBERTY TO BUTLER

VIA THREE DEGREE ROAD

(Macadam for 18 Miles)

Route 246

.0	Penn and Highland Aves.,	EAST LIBERT
	Go west on Penn Ave. for one square.	
	Turn left on Whitfield St.	
0.2	Bear right on Baum St.	
0.4	Turn right on Friendship Ave.	
1.3	Pass small Park in center and West Penn Hospital on left, and continue direct on narrow street to end.	
1.6	Turn right on Penn Ave. and immediately left on 45th St. Cemetery on right.	

2.3 Cross Butler St. (trolley) and turn left on Plummer St. for one square, then turn right on 44th St. and immediately left for one square on Willow St.
2.6 Turn right on 43rd St. and cross R. R.
2.7 Cross bridge over Allegheny River. (Toll, 10c.)
2.9 Cross R. R. and turn right.
3.0 Bear left with trolley on Grant Ave., MILLVALE.
3.4 At end, turn right with trolley on North Ave.
3.6 Bear left with trolley at fountain.
3.7 Cross bridge and bear left with North Ave., leaving trolley.
4.0 Turn right at end of pavement on Emma St., then left with trolley.
4.2 Bear left. (End of pavement 1911.)
4.6 End of trolley tracks. Township line. Brick pavement begins.
4.8 Pass macadam road on right, BAUERSTOWN.
5.7 At dead end, turn right on macadam, EVERGREEN.
(Peoples Road, macadam, on left to Pittsburgh via East St.)
6.2 Pass "Thompsons Run Road," macadam, on right.
7.0 Bear right. (Left, West View Road, macadam.)
9.6 Turn right on "Butler-Three Degree Road." (Left to Perrysville Road.)
10.3 Pass road on right to Peebles School.
11.5 Pass road on right.
12.2 Pass road on left.
13.5 Pass road on left.
14.0 Pass road on left to Plank Road, 1½ mi.
14.3 Pass road on right to Wildwood, 1 mi.
14.5 Take right fork. (Right to Pierce Mill, 1½ mi.)
14.6 Take right fork. (Right to Cross Road Church, 2 mi.)
17.4 Pass road on right to Gibsonia, 2 mi.
17.5 Pass road on left to Wexford, 3 mi.
18.0 Pass road on left to Wexford, 3 mi.
19.0 Pass cross roads.
19.3 Pass road on left to Brush Creek, 4 mi.
19.6 Take left fork. (Right, macadam, to Bakerstown, 4 mi.)
20.5 Pass road on right and immediately road on left, to Mars, 2 mi.
20.9 Pass road on right to Bakerstown, 4 mi.
21.0 Cross bridge and R. R., (Allegheny-Butler County line), VALENCIA.
21.1 Pass Lillian Home on left.
22.0 Pass road on left.
22.1 Pass road on right.
22.5 Pass cross roads. (Right to Glade Mills, Left to Mars, 2 mi.)
22.7 Pass road on right.
23.4 Macadam ends 1911.
24.0 Turn right.
24.3 Pass road on right.
25.2 Pass road on right.

25.4 Pass cross roads.
26.5 Cross bridge and trolley.
26.8 Cross roads. (Right to Saxonburg, 10 mi.; Left to Callery, 3 mi., Adams Station.
27.6 Pass road on right.
28.4 Pass road on left.
28.9 Pass cross roads. (Right to Plank Road, 2 mi., Left to Brownsdale, 1 mi.)
29.7 Pass road on left.
30.2 Pass cross roads. (Right to Plank Road, 1 mi.; Left to Brownsdale, 1 mi.
31.0 Pass cross roads. (Left to Evans City.)
31.3 Cross trolley.
31.4 Pass road on left to Brownsdale, 2 mi.
31.9 Pass cross roads, (Right to Plank Road, Left to Renfrew), and immediately cross P. & W. R. R., THORN CREEK.
32.6 Pass road on right.
32.9 Pass road on left to Renfrew, 2 mi.
33.0 Pass road on right.
33.2 Pass road on left.
33.9 Pass road on right at School House.
36.1 Pass road on left. (See Optional Route), LYNDORA.
36.7 Bear left on "Plank Road."
Cross two R. Rs. and bridge, and follow Main St. to
37.5 Court House, BUTLER.

OPTIONAL ROUTE TO BUTLER.

(This is the preferable and shorter route for Mercer, etc.)

36.0 Turn left, cross R. Rs. and bridge.
36.2 Bear right on brick pavement.
37.0 Bear right with trolley.
37.2 Turn right on Race St., bearing left on W. Jefferson St.
37.7 Turn right on Main St. to
38.0 Court House, BUTLER

THE BIG RUBBER STORE
OF PITTSBURGH

The Largest and Most Complete Stock of

EVERYTHING
THAT'S MADE OF RUBBER

Automobile Rain Clothing a Specialty

PITTSBURGH RUBBER COMPANY
933-935 LIBERTY AVENUE

Packard

Motor Cars and Trucks

Standard Automobile Company
Distributors
Grant Boulevard, Pittsburgh

PEERLESS MOTOR CARS

HILAND AUTOMOBILE CO.
5811-17 Centre Avenue, PITTSBURGH

PEERLESS SIXES

HILAND AUTOMOBILE CO.

5811-17 CENTRE AVE. PITTSBURGH

3rd NATIONAL BANK

OF PITTSBURGH

WOOD ST. AND OLIVER AVE.

CAPITAL AND SURPLUS . . . $700,000.

OFFICERS

WILLIAM McK. REED, President
JAMES T. HAMILTON, Vice President
W. W. RAMSEY, Vice President
C. F. McCOMBS, Cashier

Prompt, Efficient Service and Personal Attention Assured

Bankers, Merchants, Manufacturers and Individuals seeking new or additional banking facilities are invited to call or write us

GASOLINE AND OIL ON THE RUN

For this Perfect and Dangerless Gasoline we charge only the

Wholesale Market Price

Stop and inspect our many exclusive features

PETROLEUM PRODUCTS CO.

GRANT BOULEVARD PITTSBURGH, PA.

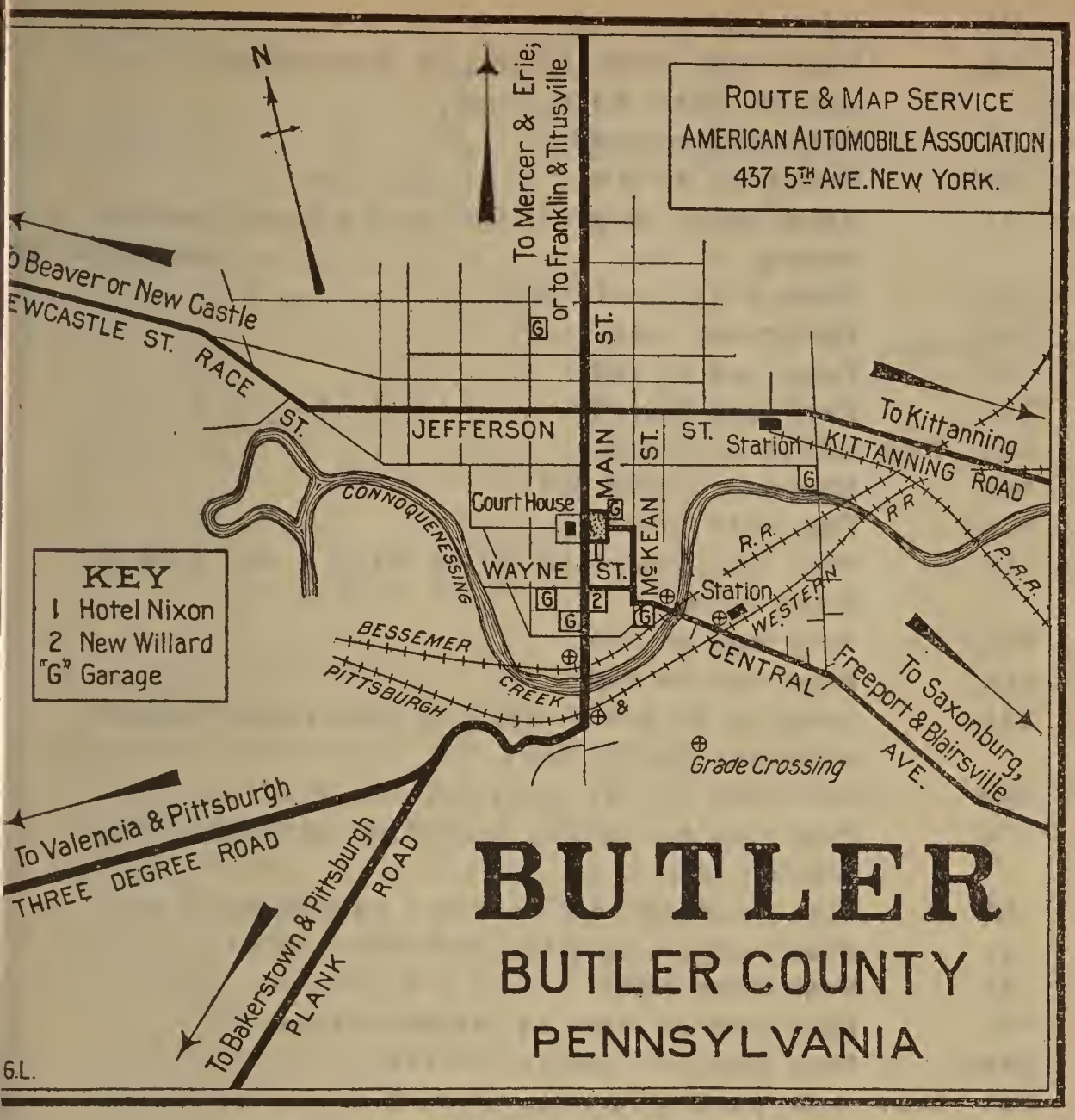

BUTLER TO EAST LIBERTY

VIA THREE DEGREE ROAD

Route 246A

.0	Court House,	BUTLER.
	Go south on Main St., crossing bridge and two R. Rs., and bearing right on "Plank Road."	
0.8	Leave "Plank Road" and bear right on "Three Degree Road."	
1.4	Pass road on right,	LYNDORA.
3.6	Bear right, passing road on left at School House.	
4.3	Pass road on right.	
4.5	Pass road on left.	
4.6	Pass road on right to Renfrew, 2 mi.	
4.9	Pass road on left.	
5.6	Cross P. & W. R. R.,	THORN CREEK.
5.6	Pass cross roads. (Right to Renfrew, Left to Plank Road.)	
6.1	Pass road on right to Brownsdale, 2 mi.	
6.2	Cross trolley.	
6.5	Pass cross roads. (Right to Evans City.)	
7.3	Pass cross roads. (Right to Brownsdale, 1 mi., Left to Plank Road, 1 mi.)	

7.8 Pass road on right.
8.6 Pass cross roads. (Right to Brownsdale, 1 mi., Left to Plank Road, 2 mi.)
9.1 Pass road on right.
9.9 Pass road on left.
10.7 Cross roads. (Right to Callery, 3 mi.; Left to Saxonburg, 10 mi.), Adams Station.
11.0 Cross trolley and bridge.
12.1 Pass cross roads.
12.3 Pass road on left.
13.2 Pass road on left.
13.5 Turn left at blind end.
14.1 Macadam begins 1911.
14.8 Pass road on left.
15.0 Pass cross roads. (Right to Mars, 2 mi.; Left to Glade Mills.)
15.4 Pass road on left.
15.5 Pass road on right.
16.5 Cross R. R. and bridge and bear right, (Butler-Allegheny County line), VALENCIA.
16.6 Pass road on left to Bakerstown, 4 mi.
17.0 Pass road on right to Mars, 2 mi., and immediately road on left.
17.9 Pass macadam road on left to Bakerstown, 4 mi.
18.2 Pass road on right to Brush Creek, 4 mi.
18.5 Pass cross roads.
19.5 Pass road on right to Wexford, 3 mi.
20.0 Pass road on right to Wexford, 3 mi.
20.1 Bear right, passing road on left to Gibsonia, 2 mi.
22.9 Pass road on right to Cross Road Church, 2 mi.
23.0 Pass road on right to Pierce Mill, 1½ mi.
23.2 Pass road on left to Wildwood, 1 mi.
23.5 Pass road on right to Plank Road, 1½ mi.
24.0 Pass road on right.
25.3 Pass road on right.
26.0 Pass road on left.
27.2 Pass road on left to Peebles School.
27.9 Turn left on Evergreen Road, (For Pittsburgh, 9.4 mi., cross trolley and direct to Keown's Hotel, where turn left on Perrysville Road, and follow Route 200A.)
30.5 Pass "West View Road," macadam, on right.
31.3 Pass "Thompsons Run Road," macadam, on left.
31.8 Turn left on brick, EVERGREEN.
32.7 Pass macadam road on left, BAUERSTOWN.
32.9 Meet trolley.
33.5 Turn right on Emma St. for one square, leaving trolley.
33.6 Turn left on North Ave.
33.9 Bear right and cross bridge.
34.2 Turn left with trolley on Grant Ave., MILLVALE.
34.7 Turn left, cross R. R. and bridge over Allegheny River, (10c.)
35.0 Cross R. R. and turn left on Willow St. for one square.

Turn right on 44th St., then turn left on Plummer St. and turn right on 45th St.

35.3 Cross Butler St. (trolley.)

36.0 At end, turn right on Penn Ave. and immediately turn left on Friendship Ave.

37.2 Turn left on Baum St.

37.4 Bear left on Whitfield St.

Turn right on Penn Ave. to

37.5 Penn and Highland Aves., EAST LIBERTY.

VALENCIA TO ZELIENOPLE

VIA EVANS CITY

Route 247

(Contributed by Mr. Reade W. Bailey)

.0 Cross R. R., VALENCIA.
Go north on macadam.

1.7 Take left fork with macadam.

2.4 Macadam ends 1911.

3.0 Continue direct. ("Three Degree Road" to Butler turns right.)

3.4 Pass road on left.

3.7 Take left fork. Sign, Evans City. (Right to Butler.)

3.9 Cross R. R.

4.1 Take left fork. (Right to Butler.)

4.2 Turn right at blind end. (Left to Mars.)

5.0 Pass road on left.

5.3 Turn right, (Sign, Butler, 12 mi.), then left, Union Church.

6.5 Turn left at blind end.

7.1 Pass cross roads. (Right to Brown's Mill, 2.5 mi., Glade Mills, 6 mi. Left to Plank Road, 10 mi.)

7.7 Cross R. R., Watters Station.

8.1 Pass road on left and follow trolley.

9.3 Brick begins. Washington St.

9.6 Turn left on Main St., EVANS CITY.

10.4 Pass road on left.

10.5 Pass road on left.

12.0 Pass road on right.

12.6 Direct up hill, rough, passing road on right.

13.4 Cross trolley.

13.8 Turn left, HARMONY.

14.6 Turn left.

14.8 The New Stokey House, ZELIENOPLE.

ZELIENOPLE TO VALENCIA

VIA EVANS CITY

Route 247A

.0 New Stokey House, ZELIENOPLE.
Go north on Main St.

0.2 Turn right at dead end.

1.0 Turn right one square before reaching Hotel Bean,

1.4	Cross trolley.	
2.2	Pass road on left.	
2.8	Pass road on left.	
4.3	Pass road on right.	
4.4	Pass road on right.	
5.2	Turn right from Main St. on Washington St.,	EVANS CITY.
5.5	Brick ends.	
6.7	Pass road on right.	
7.1	Cross R. R.,	Watters Station.
7.7	Pass cross roads. (Right to Plank Road, 10 mi. Left to Browns Mill, 2½ mi.; Glade Mills, 6 mi.)	
8.3	Turn right.	
9.5	Turn right, then left,	Union Church.
9.8	Pass road on right to Mars, 3 mi.	
10.6	Turn left. (Direct to Mars.)	
10.7	Pass road on left to Butler.	
10.9	Cross R. R.	
11.1	Pass road on left to Butler.	
11.4	Pass road on right.	
11.8	Pass "Three Degree Road," to Butler, on left.	
12.4	Macadam begins 1911.	
13.1	Pass road on left.	
14.8	Cross R. R.,	VALENCIA.

EAST LIBERTY TO KEOWN'S HOTEL

VIA THOMPSONS RUN ROAD

Route 248

(ALL MACADAM)

.0	Penn and Highland Aves.,	EAST LIBERTY.
	Follow Route 250 to	
5.3	Bear left on Grant Ave., brick, at R. R. crossing, bearing right up hill to	ETNA.
5.8	Township line. Macadam begins.	
8.2	Turn left on macadam road.	
9.6	Turn left on "Thompsons Run Road," macadam.	
10.7	Turn right on "Evergreen Road," macadam.	
11.5	Bear right, passing "Westview Road," macadam, on left.	
14.1	Turn left and cross trolley.	
14.4	"Perrysville Road,"	KEOWN'S HOTEL.

KEOWN'S HOTEL TO EAST LIBERTY

VIA THOMPSONS RUN ROAD

Route 248A

.0		KEOWN'S HOTEL.
	Take "Evergreen Road."	
0.3	Cross trolley and turn right.	
2.9	Pass "West View Road," macadam, on right.	

3.7 Turn left on "Thompsons Run Road," macadam.
4.8 Turn right, up hill, on macadam.
6.2 Turn right on Butler Pike with trolley.
8.6 Borough line. Brick begins with trolley.
9.1 Bear right and cross R. R., ETNA.
Follow Route 250A to
14.4 EAST LIBERTY.

BUTLER PIKE

Route 249

(The route given first is 6/10 mi. shorter than via Highland Park, but is not recommended.)

.0 Penn and Highland Aves., EAST LIBERTY.
Go west on Penn Ave.
0.3 Turn right on N. Negley Ave.
0.7 Turn left on Black St., bearing right on Chislett St. to end.
2.0 Turn left with trolley for one square, then turn right with trolley down hill.
2.4 Turn left over Highland Bridge.

OR—

.0 Penn and Highland Aves., EAST LIBERTY.
Follow Route 250 through Highland Park to
5.3 Bear left with trolley on Grant Ave., brick, at R. R. crossing, ETNA.
Bear right up hill.
5.8 Pass Borough line. Macadam begins.
7.0 Pass road on right to Glenshaw, ½ mi.
7.1 Pass road on right to Glenshaw, ½ mi.
7.2 Pass road on left to Bauerstown, 3 mi.
8.0 Pass road on left to County Road, 1½ mi.
8.2 Pass road on left, macadam, to Thompsons Run Road.
8.3 Pass Mount Royal Cemetery.
8.5 Pass cross roads. (Left to Perrysville, 4 mi.)
9.2 Pass road on right to Elfinwild, 1 mi.
9.3 Pass road on left to Perrysville, 4 mi.
10.0 Pass cross roads.
11.0 Pass road on right to De Haven, 1 mi.
Pass road on left.
12.0 Meet Butler Plank Road 12 miles from East Liberty.

BUTLER PIKE

Route 249A

.0 Leave Butler Plank Road, 12 miles from East Liberty.
Pass road on right.
1.0 Pass road on left to De Haven, 1 mi.
2.0 Pass cross roads.

2.7 Pass road on right to Perrysville, 4 mi.
2.8 Pass road on left to Elfinwild, 4 mi.
3.5 Pass cross roads. (Right to Perrysville, 4 mi.)
3.7 Pass Mount Royal Cemetery.
3.8 Pass road on right.
4.0 Pass road on right to County Road, 1½ mi.
4.8 Pass road on right to Bauerstown, 3 mi.
4.9 Pass road on left to Glenshaw, ½ mi.
5.0 Pass road on left to Glenshaw, ½ mi.
6.2 Borough line.
6.5 Bear right with trolley on brick pavement.
6.7 Bear right with Butler Plank Road, ETNA.
Follow Route 250A to
9.0 Pittsburgh end of Highland Bridge, continue through Highland Park to
12.0 EAST LIBERTY.

OR—

9.0 Turn right and immediately turn left up hill with trolley.
9.3 Turn left with trolley for one square, then right on Chislett St. to end.
10.6 Bear left on Black St.
10.7 Turn right on N. Negley Ave. (trolley.)
11.1 Turn left on Penn Ave. to
11.4 Penn and Highland Aves., EAST LIBERTY.

EAST LIBERTY TO BUTLER

VIA PLANK ROAD

Route 250

.0 Penn and Highland Aves., EAST LIBERTY.
North Highland Ave. to
1.3 Entrance Highland Park. Turn right and circle Reservoir.
2.0 Bear right down hill.
2.5 Turn left and at foot of hill turn left and cross bridge over hollow.
3.0 Turn right, cross bridge over Allegheny River. (Toll, 15c.)
3.4 Turn left on Main St., SHARPSBURG.
and immediately turn right on Nineteenth St. for one square.
3.5 Turn left on Middle St.
4.1 At end of street, turn right on Thirteenth St., cross R. R. and turn left on N. Canal St.
Take right fork at Horseman House on Canal St.
4.7 At end, turn left through Bowers Alley, then right on N. Main St.
Bear right, cross bridge and R. R., and continue direct on Bridge St.
5.1 Turn right with trolley through ETNA.
5.2 Cross R. R.
5.3 Pass Kittanning Road on right. Grant St., brick, on left with trolley to Butler Pike. Route 249.

5.5 Turn right.
5.8 Borough line.
6.1 Pass Creek Road, macadam, on right, UNDERCLIFF.
6.2 Pass Middle Road, macadam, on right.
7.7 GLENSHAW.
8.5 Cross R. R.
8.7 Cross R. R., MOUNT ROYAL CEMETERY.
9.2 Pass road on right to Middle Road, 2 mi.
9.6 Cross R. R., ELFINWILD.
Pass road on left to Perrysville Road, 4 mi.
10.1 Cross R. R., (Allison Park), DE HAVEN.
10.3 Pass road on left to Perrysville, 7 mi.
11.1 Pass road on right to Three Degree Road, 1½ mi.
11.8 Pass road on right to Three Degree Road, 1½ mi.
12.0 Pass Butler Pike on left. (Route 249A.)
12.7 Pass road on left to Perrysville, 8 mi., and immediately road on right to Three Degree Road, 1½ mi.
13.4 Pass road on left to Banks School House.
13.7 Pass cross roads. (Right to Wilsons Pump Station.)
14.4 Pass cross roads. (Right to Three Degree Road, Left to Hardy.)
15.4 Pass road on left to Gibsonia, 2 mi.; Valencia, 4 mi.
16.0 Pass road on right to Dorseyville, 5 mi.
16.1 Pass road on left to Gibsonia, 2 mi.
16.8 Pass road on left to Gibsonia, 2 mi.
17.5 Cross roads. (Right to Freeport, 14 mi.; Left, macadam, for 3 mi., to Beaver, 22 mi.)
BAKERSTOWN.
18.3 Pass road on right to Saxonburg, 9 mi.
18.7 Pass road on left to Valencia, 3 mi.
19.6 Pass cross roads. Toll Gate, (13c.)
20.1 Pass road on right to Tarentum, 13 mi.
20.5 Pass road on left to Evans City, 9 mi.
21.2 Cross roads. (Right to Saxonburg, 8 mi.; Left to Evans City, 9 mi.)
21.8 Pass road on left.
22.2 Pass road on right, COOPERSTOWN.
22.6 Pass road on left.
22.9 Pass road on left to Valencia, 3 mi.
23.0 Pass road on right to Saxonburg, GLADE MILLS.
23.4 Pass road on left to Adams Station, 3 mi.; Evans City, 7 mi.; Harmony, 12 mi. Toll Gate, (13c.)
24.7 Pass cross roads. (Right to Jefferson Center, Left to Brownsdale.)
25.5 Pass road on right to Saxonburg.
25.8 Pass road on left.
26.4 Pass road on right.
26.6 Pass road on right to M. E. Church.
27.1 Pass road on left to Brownsdale, 2 mi. Toll Gate, (10c.)
27.2 Pass road on right to Maharg, 1 mi.
28.4 Pass road on left.
28.7 Cross R. R., McBRIDES STATION.

29.4 Pass road on right.
30.2 Pass road on left to Renfrew, 3 mi.
30.7 Pass road on left to Brownsdale. Toll Gate, (9c.)
31.7 Pass road on right.
31.9 Pass road on right.
32.7 Pass road on right. Toll Gate, (10c.)
33.4 Pass Three Degree Road on left.
33.5 Pass Toll Gate, (no charge.)
33.7 (Spang & Co.'s Garage to right.) Turn left and cross bridge and two R. Rs. to Main St.
34.2 Direct to Court House, BUTLER

FOR MAP OF BUTLER SEE ROUTE 246

BUTLER TO EAST LIBERTY

VIA PLANK ROAD

Route 250A

.0 Court House, BUTLER
Go south on Main St., cross bridge and two R. Rs.
0.5 Bear right on Plank Road. (Spang & Co.'s Garage to left.)
0.7 Toll Gate, (no charge.)
0.8 Pass Three Degree Road on right. (See Route 246A.)
1.5 Pass road on left. Toll Gate, (10c.)
2.3 Pass road on left.
2.5 Pass road on left.
3.5 Pass road on right to Brownsdale. Toll Gate, (9c.)
4.0 Pass road on right to Renfrew, 3 mi.
4.8 Pass road on left.
5.5 Cross R. R., McBRIDES STATION
5.8 Pass road on right.
7.0 Pass road on left to Maharg, 1 mi.
7.1 Pass road on right to Brownsdale, 2 mi. Toll Gate, (10c.)
7.6 Pass road on left to M. E. Church.
7.8 Pass road on left.
8.4 Pass road on right.
8.7 Pass road on left to Saxonburg.
9.5 Pass cross roads. (Right to Brownsdale, Left to Jefferson Center.)
10.8 Pass road on right to Adams Station, 3 mi.; Evans City, 7 mi.; Harmony, 12 mi. Toll Gate, (13c.)
11.2 Pass road on left to Saxonburg, GLADE MILLS
11.3 Pass road on right to Valencia, 3 mi.
11.6 Pass road on right.
12.0 Pass road on left, COOPERSTOWN
12.4 Pass road on right.
13.0 Pass cross roads. (Right to Evans City, 9 mi.; Left to Saxonburg, 8 mi.)
13.7 Pass road on right to Evans City, 9 mi.
14.1 Pass road on left to Tarentum, 13 mi.
14.6 Cross roads. Toll Gate, (13c.)

15.5 Pass road on right to Valencia, 3 mi.
15.9 Pass road on left to Saxonburg, 9 mi.
16.7 Cross roads. (Right, macadam for 3 mi., to Beaver, 22 mi.; Left to Freeport, 14 mi.) BAKERSTOWN.
17.4 Pass road on right to Gibsonia, 2 mi.
18.1 Pass road on right to Gibsonia, 2 mi.
18.2 Pass road on left to Dorseyville, 5 mi.
18.8 Pass road on right to Gibsonia, 2 mi.; Valencia, 4 mi.
19.8 Pass cross roads. (Right to Hardy, Left to Three Degree Road.)
20.5 Pass cross roads. (Left to Wilson's Pump Station.)
20.8 Pass road on right to Banks School House.
21.5 Pass road on left to Three Degree Road, 1½ mi. and immediately road on right to Perrysville, 8 mi.
22.2 Pass Butler Pike on right. (Route 249A.)
22.4 Pass road on left to Three Degree Road, 1½ mi.
23.1 Pass road on left to Three Degree Road, 1½ mi.
23.9 Pass road on right to Perrysville, 7 mi.
24.1 Cross R. R. (Allison Park), DE HAVEN.
Pass road on right to Perrysville, 4 mi.
24.6 Cross R. R., ELFINWILD.
25.0 Pass road on left to Middle Road, 2 mi.
25.5 Cross R. R., MOUNT ROYAL CEMETERY.
25.7 Cross R. R.
26.5 GLENSHAW.
28.0 Pass Middle Road, macadam, on left.
28.1 Pass Creek road, macadam, on left, UNDERCLIFF.
28.4 Borough line, ETNA.
28.7 Turn left.
28.9 Pass Kittanning Road on left.
29.0 Cross R. R.
29.1 Turn left on Bridge St. Cross R. R. and bear left over bridge on N. Main St.
29.5 Turn left on Bowers Alley, then turn right on Clay St. Bear left on N. Canal St.
30.1 Turn right on Thirteenth St., cross R. R. at Station and turn left on Middle St., SHARPSBURG.
30.7 Turn right on Nineteenth St., turn left on Main St. and immediately turn right and cross bridge over Allegheny River. Toll, (15c.)
31.2 Turn left, cross bridge over hollow, and turn right into Highland Park.
31.7 Turn right.
32.2 At top of hill, turn sharp right with Reservoir on left.
32.9 Park entrance.
Follow N. Highland Ave. to
34.2 Penn and Highland Aves., EAST LIBERTY.

BUTLER TO PARKERS LANDING
VIA WEST SUNBURY AND NORTH WASHINGTON
Route 255

(Contributed by Mr. Thos. R. Hartley)

Clay road, hilly, but fair in dry weather. Attractive scenery.

.0	Court House,	BUTLER
	Go north on Main St.	
1.0	Brick ends. Macadam begins.	
1.5	Pass road on right.	
1.6	Pass road on right.	
2.2	Pass road on right.	
3.1	Continue direct at end of macadam. (Left to Mercer. See Route 258.)	
4.0	Pass road on right.	
4.6	Pass cross roads,	Center Schoo
5.6	Bear left, passing road on left.	
5.7	Cross R. R.	
5.9	Bear right, passing road on left.	
6.2	Pass road on right to Boydstown, 4 mi.	
6.9	Pass road on right to Onida.	
7.1	Pass two roads on left.	
7.2	Take left fork.	
8.7	Pass road on left to Smithville.	
8.8	Pass road on right and cross W. Ally. R. R.	
10.2	Pass road on right.	
10.6	Pass road on left.	
11.0	Turn right at cross roads,	WEST SUNBURY
11.5	Pass road on right to Concord.	
12.0	Take right fork.	
12.6	Pass road on right.	
12.8	Pass road on left, then one on right.	
14.0	Pass road on left to Hooker.	
15.1	Pass road on right.	
15.4	Bear right with poles to Mt. Hope.	
15.8	Pass road on right.	
16.1	Pass road on left.	
16.6	Turn left at cross roads,	NORTH WASHINGTON.
17.1	Pass road on right to Emlenton, 12½ mi.	
17.6	Pass cross roads.	
17.9		Parsonville.
18.2	Pass road on left.	
18.5	Pass road on right.	
19.2	Turn right at cross roads,	ANNISDALE.
20.3	Pass road on left.	
21.0	Pass road on right to Walls Mill.	
21.5	Pass road on left.	
22.1	Pass cross roads,	ELDORADO.
22.6	Pass road on right.	

23.6 Turn right at dead end, then pass road on right and cross Bear Creek.
23.7 Pass road on left.
25.2 Pass road on right.
25.3 Pass cross roads.
25.5 .PARKERS LANDING.

PARKERS LANDING TO BUTLER

Route 255A

.0 PARKERS LANDING.
0.2 Pass cross roads.
0.3 Pass road on left.
1.8 Pass road on right.
1.9 Cross Bear Creek, pass road on left and turn left.
2.9 Pass road on left.
3.4 Pass cross roads, ELDORADO.
4.0 Pass road on right.
4.5 Pass road on left to Walls Mill.
5.2 Pass road on right.
6.3 Turn left at cross roads, ANNISDALE.
7.0 Pass road on left.
7.3 Pass road on left.
7.6 Parsonville.
7.9 Pass cross roads.
8.4 Pass road on left to Emlenton, 12½ mi.
8.9 Turn right at cross roads, NORTH WASHINGTON.
9.4 Pass road on right.
9.7 Pass road on left.
10.1 Bear left.
10.4 Pass road on left.
11.5 Pass road on right to Hooker.
12.7 Pass road on left, then one on right.
12.9 Pass road on left.
13.5 Pass road on right.
14.0 Pass road on left to Concord.
14.5 Turn left at cross roads, WEST SUNBURY.
14.9 Take left fork.
15.3 Pass road on left.
16.7 Cross R. R. and pass road on left.
16.8 Pass road on right to Smithville.
18.3 Pass road on left.
18.4 Pass road on right and take left fork.
18.6 Take right fork. (Left to Onida.)
19.3 Pass road on left to Boydstown, 4 mi.
19.6 Bear left, passing road on right.
19.8 Cross R. R.
19.9 Pass road on right and bear right.
20.9 Pass cross roads, Center School.
21.5 Pass road on left.
22.4 Direct on macadam. (Right to Mercer.)

23.3 Pass road on left.
23.9 Pass road on left.
24.0 Pass road on left.
24.5 Macadam ends. Brick begins. Main St.
Direct to
25.5 Court House, BUTLER

FOR MAP OF BUTLER SEE ROUTE 246

BUTLER, PA., TO WARREN, PA.

VIA FOXBURG

Route 256

.0 Court House, BUTLER.
Go north on Main St. for four squares.
0.4 Turn right on Clay St. at stone church for four squares.
0.7 Bear left up hill on Brady St.
1.7 Cross R. R. and bridge over Connoquenessing Creek, North Butler.
1.8 Pass road on left.
2.5 Pass road on right.
3.6 Take right fork.
4.3 Pass road on right.
4.5 Pass road on right.
5.9 Turn left, Woodbine.
6.6 Pass road on left.
8.2 Take right fork.
9.0 Pass road on right.
9.3 Pass road on left and cross R. R., North Oakland.
11.5 Direct through CHICORA.
11.6 Take left fork.
12.4 Take left fork.
14.0 Pass road on left.
14.4 Pass road on right.
14.6 Cross R. R.
14.8 Pass road on right.
15.2 Pass road on left and take right fork, Karns City.
15.9 Pass road on right.
16.6 Pass cross roads.
17.0 Turn left and cross R. R., PETROLIA.
17.1 Turn right.
17.4 Pass road on left.
19.6 Pass road on left.
19.8 BRUIN.
20.1 Turn right at dead end.
20.2 Turn left.
20.7 Turn right at cross roads.
23.4 Pass road on left, then cross roads.
23.5 Pass road on right.
24.8 Pass road on right, then take right fork.
25.6 Pass road on right.

25.7 Pass road on left.
26.4 Turn right at cross roads. (Direct to Emlenton, 3 ml.)
26.7 Turn left.
27.5 Cross Allegheny River.
27.7 Turn left, FOXBURG.
28.0 Bear right and cross R. R.
28.4 Pass cross roads.
28.5 Cross R. R. and pass road on right.
29.7 Turn right.
29.9 ST. PETERSBURG.
30.1 Take right fork.
30.9 Pass road on left.
31.4 Pass road on left.
31.5 Pass road on right and cross R. R., Richmond.
31.8 Turn sharp right.
32.0 Bear left.
32.4 Bear right.
32.6 Turn left at cross roads.
33.0 Pass road on left.
33.9 Pass cross roads.
34.2 Cross R. R., Ritt.
35.3 Pass cross roads, Blairs Corners.
35.6 Bear right and turn left at dead end.
36.0 Pass road on right.
36.3 Bear right and cross Beaver Creek.
36.9 Turn left.
37.1 Turn right.
37.4 Pass church on left.
37.7 Pass road on left.
37.8 Pass road on right.
38.5 Pass road on right.
38.9 Pass road on right.
39.3 Pass cross roads.
39.7 Turn right. (Knox P. O.), Edenburg.
40.2 Pass road on right.
41.1 Turn left.
41.4 Pass road on left.
41.8 Pass road on right.
41.9 Pass road on left.
42.2 Pass road on right.
43.4 Pass road on left.
43.7 Turn right at Hotel, SHIPPENSVILLE.
45.6 Turn left at cross roads, being 79.4 mi. on Route 307, and follow Route 307 to
102.7 WARREN, PA.

WARREN, PA., TO BUTLER, PA.

VIA FOXBURG

Route 256A

.0		WARREN
	Follow Route 307A to	
57.1	Turn right at cross roads. Sign, Shippensville, 2 mi.	
59.0	Turn left at Hotel,	SHIPPENSVILLE
59.3	Pass road on right.	
60.5	Pass road on left.	
60.8	Pass road on right.	
60.9	Pass road on left.	
61.3	Pass road on right.	
61.6	Turn right.	
62.5	Pass road on left.	
63.0	Turn left.	(Knox P. O.), Edenburg
63.4	Pass cross roads.	
63.8	Pass road on left.	
64.2	Take right fork.	
64.9	Pass road on left.	
65.0	Pass road on right.	
65.3	Pass churches on right.	
65.6	Turn left at dead end.	
65.8	Turn right.	
66.4	Cross Beaver Creek and bear left.	
66.7	Pass road on right.	
67.1	Turn right and bear left.	
67.4	Pass cross roads,	Blairs Corners
68.5	Cross R. R.,	Rit
68.8	Pass cross roads.	
69.7	Pass road on right.	
70.1	Turn right at cross roads.	
70.3	Bear left.	
70.7	Bear right.	
70.9	Turn sharp left.	
71.2	Cross R. R. and pass road on left,	Richmond
71.3	Pass road on right.	
71.8	Pass road on right.	
72.6	Pass road on right.	
72.8		ST. PETERSBURG
73.0	Turn left.	
74.2	Pass road on left and cross R. R.	
74.3	Pass cross roads.	
74.7	Cross R. R. and bear left.	
75.0	Turn right and cross Allegheny River,	FOXBURG
75.2	Direct up hill.	
76.0	Turn right.	
76.3	Turn left. (Right to Emlenton, 3 mi.)	
77.0	Pass road on right.	
77.1	Pass road on left.	
77.9	Pass road on right, then one on left.	
79.2	Take right fork.	

79.3 Pass cross roads, then road on right.
82.0 Turn left at cross roads.
82.5 Bear right, then left.
82.9 Bruin.
83.1 Take left fork.
85.3 Pass road on right.
85.6 Turn left.
85.7 Cross R. R. and turn right, PETROLIA.
86.1 Pass cross roads.
86.8 Pass road on left.
87.5 Pass two roads on right, Karns City.
87.9 Pass road on left.
88.1 Cross R. R.
88.3 Pass road on left.
88.7 Pass road on right.
90.3 Pass road on left.
91.1 Pass road on left.
91.2 Direct through, CHICORA.
93.4 Cross R. R. and pass road on right, North Oakland.
93.7 Pass road on left.
94.5 Pass road on right.
96.1 Pass road on right.
96.8 Turn right, Woodbine.
98.2 Pass road on left.
98.4 Pass road on left.
99.1 Pass road on right.
00.2 Pass road on left.
00.9 Pass road on right.
01.0 Cross bridge over Connoquenessing Creek and cross R. R., North Butler.
01.3 Take right fork.
02.0 Bear right on Clay St. for four squares.
02.3 Turn left on Main St. to
02.7 Court House, BUTLER.

FOR MAP OF BUTLER SEE ROUTE 246

BUTLER TO FRANKLIN

Route 257

A poor, sandy road. Very rough in places. Not recommended.)

.0 Court House, BUTLER.
Go north on Main St. with trolley.
1.0 Brick ends. Macadam begins.
1.5 Pass road on right.
1.6 Pass road on right.
2.2 Pass road on right.
3.1 Turn left at end of macadam.
4.3 Pass road on left.
4.5 Pass road on left.
5.3 Pass road on right.
5.9 Pass road on right.
6.1 Pass two roads on left.

6.4 Pass road on right to Sunbury Road.
6.8 Pass road on right.
6.9 Pass cross roads, Unionville.
7.1 Pass road on left to Isle, 5 mi.
7.7 Pass cross roads.
8.2 Pass road on left.
8.6 Pass road on left.
9.3 Pass road on left.
9.4 Cross R. R.
9.6 Pass brick church and road on right.
10.7 Pass road on left to West Liberty, 4 mi.
11.2 Pass road on right to West Sunbury, 6 mi.
12.2 Pass road on right. (Spring.)
12.7 Turn right. Sign, Harrisville, 9 mi., Old Stone House.
Direct to Slippery Rock, 5 mi.; Mercer, 19 mi.
See Route 258. Left to Prospect, 9 mi.
13.0 Pass road on left.
13.2 Pass road on right to Hallston, 1 mi.
13.5 Cross R. R.
13.8 Pass road on left.
14.2 Pass road on left to Etna Mill, 2 mi.
14.6 Pass road on right to W. Sunbury, 6 mi.
15.2 Pass road on right to Coal Town, 2 mi.
15.3 Cross B. R. & P. R. R., Kelster.
15.4 Pass road on left to Mercer Road, 2 mi.
16.1 Pass road on left to Slippery Rock, 3 mi.
16.3 Pass cross roads. (Right to Branchton, 1 mi., Left to Slippery Rock, 3 mi.)
17.9 Pass road on right to New Hope.
18.4 Pass road on right.
18.7 Pass road on left to Slippery Rock, 3½ mi.
18.8 Pass road on right to Wick.
19.1 Macadam begins 1911.
19.5 Pass cross roads.
19.8 Under R. R., Harrisville Station.
21.0 Pass road on left. Macadam ends. Brick begins.
21.6 Pass brick road on left, then cross roads,
HARRISVILLE
22.2 Pass road on left to Hendersonville, 12 mi.
22.5 Pass road on right.
22.8 Pass road on left to Hendersonville.
23.3 Pass road and School House on left.
23.7 Pass cross roads.
24.3 Pass road on right.
25.0 Pass road on right.
25.7 Pass cross roads. (Right to Clintonville, 6 mi., Left to Grove City, 6 mi.)
26.0 BARKEYVILLE.
26.3 Pass road on left.
26.5 Pass road on right.
27.2 Pass cross roads. (Right to Georgetown Road, 1½ mi., Left to Sandy Lake, 6 mi.)

27.9 Pass road on left to Mill Road, 1 mi.
28.4 Pass road on left to Mercer Road, 1 mi.
28.5 Pass road on right to State Road, 1 mi.
28.7 MECHANICSVILLE.
28.9 Pass road on left to Mercer, 14 mi.
29.0 Pass cross roads. (Right to Clintonville, Left to Sandy Lake, 12 mi.)
29.1 Pass road on right, then one on left.
29.5 Pass church.
29.9 Pass road on left.
30.5 Pass road on right to Clintonville Road, 1½ mi.
31.2 Pass road on right.
31.3 Pass road on right.
31.6 Pass road on left to Kilgore, 3 mi.
32.4 Pass road on right to Clintonville, 7 mi.
32.5 Pass cross roads.
32.6 Pass cross roads.
33.1 Pass road on right.
33.3 Pass road on right.
34.2 Pass road on right.
35.5 Pass road on right to Clintonville, 9 mi.
35.8 Pass road on left.
35.9 Down steep hill. (Rough for two miles.)
37.0 Spring.
37.2 Turn right (Direct to Polk, 4 mi.) under R. R., cross iron bridge and up hill.
39.0 Pass road on left to Polk, 3 mi.
39.5 Pass road on right.
40.5 Pass road on right to Bully Hill Road, 2½ mi.
41.4 Pass road on left to Polk.
42.3 Bear left to 15th St.
Turn right.
Cross R. R. at 14th St. Direct on Liberty St. to
43.0 Park Hotel, FRANKLIN.

FRANKLIN TO BUTLER

Route 257A

.0 Park Hotel, FRANKLIN.
Go west on Liberty St.
Cross R. R. at 14th St.
Turn left on 15th St.
0.7 Bear right on dirt road. Ravine on left.
1.6 Take left fork. (Right to Polk and Mercer. See Route 259A.)
2.5 Pass road on left to Bully Hill Road, 2½ mi.
3.5 Pass road on left.
4.0 Pass road on right to Polk, 3 mi.
5.0 Down long hill. (Rough for two miles.)
5.8 Cross iron bridge and under R. R., turning left up long hill, and passing road on right to Polk, 4 mi.
6.0 Spring.

7.1	Summit hill.
7.2	Pass road on right.
7.5	Pass road on left to Clintonville, 9 mi.
8.8	Pass road on left.
9.7	Pass road on left.
9.9	Pass road on left.
10.4	Pass cross roads.
10.5	Pass cross roads.
10.6	Pass road on left to Clintonville, 7 mi.
11.4	Pass road on right to Kilgore, 3 mi.
11.7	Pass road on left.
11.8	Pass road on left.
12.5	Pass road on left to Clintonville Road, 1½ mi.
13.1	Pass road on right.
13.5	Pass church.
13.9	Pass road on right, then one on left.
14.0	Pass cross roads. (Right to Sandy Lake, 12 mi., Left to Clintonville.)
14.1	Pass road on right to Mercer, 14 mi.
14.3	MECHANICSVILLE.
14.5	Pass road on left to State Road, 1 mi.
14.6	Pass road on right to Mercer Road, 1 mi.
15.1	Pass road on right to Mill Road, 1 mi.
15.8	Pass cross roads. (Right to Sandy Lake, 6 mi., Left to Georgetown Road, 1½ mi.)
16.5	Pass road on left.
16.7	Pass road on right.
17.0	BARKEYVILLE.
17.3	Pass cross roads. (Right to Grove City, 6 mi., Left to Clintonville, 6 mi.)
18.0	Pass road on left.
18.7	Pass road on left.
19.3	Pass cross roads.
19.7	Pass road on right at School House.
20.2	Pass road on right to Hendersonville.
20.5	Pass road on left.
20.8	Pass road on right to Hendersonville, 12 mi.
21.4	Pass cross roads. Brick begins, then pass brick road on right, HARRISVILLE.
22.0	Pass road on right. Brick ends. Macadam begins.
23.2	Under R. R., Harrisville Station.
23.5	Pass cross roads.
23.9	End of macadam 1911.
24.2	Pass road on left to Wick.
24.3	Pass road on right to Slippery Rock, 3½ mi.
24.6	Pass road on left.
25.1	Pass road on left to New Hope.
26.7	Pass cross roads. (Right to Slippery Rock, 3 mi.; Left to Branchton, 1 mi.)
26.9	Pass road on right to Slippery Rock, 3 mi.
27.6	Pass road on right to Mercer Road, 2 mi.
27.7	Cross B. R. & P. R. R., Keister.

ROADS NORTH FROM PITTSBURGH.

27.8 Pass road on left to Coal Town, 2 mi.
28.4 Pass road on left to W. Sunbury, 6 mi.
28.8 Pass road on right to Etna Mill, 6 mi.
29.2 Pass road on right.
29.5 Cross R. R.
29.8 Pass road on left to Hallston, 1 mi.
30.0 Pass road on right.
30.3 Turn left (Sign, Butler, 13 mi.) at Old Stone House. (Direct to Prospect, 9 mi., Right to Mercer.)
30.8 Take right fork. Spring on left.
31.8 Pass road on left to W. Sunbury, 6 mi.
32.3 Pass road on right to W. Liberty, 4 mi.
33.4 Pass road on left at brick church.
33.6 Cross R. R.
33.7 Pass road on right.
34.4 Take left fork.
34.8 Pass road on right.
35.3 Pass cross roads.
35.9 Pass road on right to Isle, 5 mi.
36.1 Pass cross roads.
36.2 Pass road on left.
36.6 Pass road on left to Sunbury Road.
36.9 Pass two roads on right.
37.6 Pass road on left.
37.9 Pass road on left.
38.5 Pass road on right.
38.7 Pass road on right.
39.9 Bear right on macadam.
40.8 Pass road on left.
41.4 Pass road on left.
41.5 Pass road on left.
42.0 Macadam ends. Brick begins. Main St.
42.2 Meet trolley.
43.0 Court House, BUTLER.

FOR MAP OF BUTLER SEE ROUTE 246

BUTLER TO MERCER

Route 258

.0 Court House, BUTLER.
Follow Main St. north.
1.0 Pavement ends. State Road begins.
3.1 Turn left at cross roads, end of State road. (Direct to W. Sunbury, 8 mi.; Franklin, 38 mi.)
4.3 Bear right.
5.0 Pass road on right.
5.6 Pass road on left.
6.3 Pass road on right to Sunbury Road.
6.8 Cross roads. (Right to Sunbury, 7 mi.; Left to Prospect, 6 mi.), UNIONVILLE.
7.1 Pass road on left to Isle, 5 mi.
7.8 Pass cross roads.

8.6 Take right fork.
9.0 Pass road on left to Island School, 2 mi.
9.2 Cross R. R.
9.3 Bear left at Brick Church. (Right to Euclid.)
10.6 Pass road on left to West Liberty, 4 mi.
11.1 Pass cross roads.
12.0 At foot of hill, cross bridge, passing road on right.
12.2 Take middle road, bearing left.
12.5 Cross roads. (Right to Franklin), Stone House.
14.6 Pass road on left.
14.8 Cross bridge over Slippery Rock Creek and bear left.
15.6 Pass road on right.
16.6 Pass road on left.
16.7 Pass road on left to Keisters, 4 mi.
16.8 Pass road on left to Jacksonville, 5 mi.
17.0 Cross roads .(Right to Harrisonville, 6 mi.; Left to New Castle, 18 mi.), SLIPPERY ROCK.
18.4 At foot of hill, cross bridge over Wolf Creek.
18.6 Take left fork. (Right to Grove City, 5 mi.)
19.8 Cross roads .(Right to Harrisonville, 6 mi.), NORTH LIBERTY.
20.2 Direct, bearing left. (Right to Grove City, 5 mi.)
20.6 Direct, bearing right. (Left to Leesburg, 7 mi.)
21.7 Take right fork. (Left to Portersville, 15 mi.)
21.8 Pass road on right and cross R. R., Valcourt.
22.9 Pass road on left to Leesburg, 2 mi.
23.4 Pass road on right to Grove City, 4 mi.
24.3 Pass road on right.
25.9 Pass road on right to Grove City, 4 mi.
26.2 Pass cross roads.
26.6 Pass cross roads, Courtney Mills.
27.9 Pass cross roads.
28.0 Direct, bearing left.
28.9 Pass road on left to Leesburg.
30.3 Pass road on right to Grove City.
30.7 Cross bridge.
30.9 Cross R. R.
31.5 Bear right.
Enter town by S. Pitt St. S. E. corner of Square.
32.0 MERCER.

MERCER TO BUTLER

Route 258A

.0 MERCER.
Leave by Pitt St. S. E. corner of Square.
0.5 Take left fork.
1.1 Cross R. R.
1.3 Cross bridge.
1.7 Pass road on left to Grove City.
3.1 Pass road on right to Leesburg.
4.0 Pass road on left.

4.1 Pass cross roads.
5.4 Pass cross roads, Courtney Mills.
5.8 Bear left at cross roads.
6.1 Pass road on left to Grove City, 4 mi.
7.7 Pass road on left.
8.6 Pass road on left to Grove City, 4 mi.
9.1 Pass road on right to Leesburg, 2 mi.
10.2 Pass road on left and cross R. R., Valcourt.
10.3 Direct, passing road on right to Portersville, 15 mi.
11.4 Pass road on right to Leesburg, 7 mi.
11.8 Pass road on left to Grove City, 5 mi.
12.5 Cross roads. (Left to Harrisonville, 6 mi.), North Liberty.
13.4 Pass road on left to Grove City, 5 mi.
13.6 Cross bridge over Wolf Creek and up hill.
14.8 Cross roads. (Right to New Castle, 18 mi.; Left to Harrisonville, 6 mi.), Slippery Rock.
15.0 Pass road on right to Jacksonville, 5 mi.
15.3 Pass road on right to Keister, 4 mi.
15.4 Take left fork.
16.4 Pass road on left.
17.0 Bear right over bridge, passing road on left.
17.2 Pass road on right.
19.5 Pass cross roads. (Left to Franklin), Stone House.
19.8 Pass cross roads.
20.0 Take right fork, crossing bridge and up hill through woods.
20.9 Pass cross roads.
21.4 Pass road on right to West Liberty, 4 mi.
22.7 Pass road on left to Euclid, at brick church.
22.8 Cross R. R.
23.0 Pass road on right to Island School, 2 mi.
23.4 Take left fork.
24.2 Pass cross roads.
24.9 Pass road on right to Isle, 5 mi.
25.2 Cross roads. (Right to Prospect, 6 mi.; Left to W. Sunbury, 7 mi.), UNIONVILLE.
25.7 Pass road on left to Sunbury Road.
26.4 Pass road on right.
27.0 Pass road on left.
27.7 Bear left.
28.9 Turn right on State Road. (Left to W. Sunbury, 8 mi.)
31.0 Pavement begins N. Main St.
32.0 Court House, BUTLER.

FOR MAP OF BUTLER SEE ROUTE 246

MERCER TO FRANKLIN

Route 259

.0 Leave town at N. E. corner of Square, MERCER.
0.6 Take right fork. (Left to Sheakleyville and Meadville.)
1.6 Pass road on right, then one on left.
1.8 Cross R. R.
2.2 Pass road on right.

2.3 Bear right. (Left to Stoneboro, 8 mi.; Sandy Lake, 9 mi.)
3.2 Pass cross roads.
3.7 Pass road on left.
4.6 Pass cross roads. (Right to Painters Hill, 2 mi.; Left to Five Points, 2 mi.)
5.3 Cross R. R.
5.6 Take left fork.
6.0 Pass road on right.
6.3 JACKSON CENTER.
7.2 Pass cross roads. (Right to Grove City, Left to Sandy Lake.)
8.0 Pass cross roads.
10.2 Pass cross roads. (Right to Grove City, 10 mi.; Left to Sandy Lake, 5 mi.)
11.6 HENDERSON.
12.2 Pass cross roads. (Right to Kilgore, 4 mi.; Left to Sandy Lake, 5 mi.)
13.0 Bear left. (Right to Taylor Road, 1 mi.)
13.4 to 13.9 Down hill, through woods and up hill.
14.9 Pass road on right to Irwin Church, 4 mi.
15.5 Bear right at white church.
15.7 Pass road on right.
15.9 Pass road on right to Pittsburgh Road, 4 mi.
17.2 Pass cross roads.
19.0 At foot of hill, cross R. R. and bridge, and bear right.
19.3 Bear right.
20.1 Cross R. R., POLK.
Bear left, passing bridge and road on right and
20.4 Turn right. (Left to Utica, 6 mi.)
22.8 Top of ridge.
23.6 Pass road on left to Georgetown.
24.7 Pass Pittsburgh Road on right.
25.7 Pavement begins Fifteenth St.
Turn right on Liberty St., crossing R. R. to
26.0 Thirteenth and Liberty Sts., FRANKLIN.

FRANKLIN TO MERCER

Route 259A

.0 Liberty and Thirteenth Sts., FRANKLIN.
Follow Liberty St., crossing R. R.
0.2 Turn left on Fifteenth St.
0.3 Pavement ends. Up long rough hill.
1.3 Bear right. (Left to Pittsburgh, 69 mi.)
1.9 Top of hill loose sand.
2.4 Direct, bearing left. (Right to Georgetown.)
3.2 Top of ridge.
5.6 Turn left (Right to Utica, 6 mi.) and bear right, passing small bridge and road on left.
5.9 Cross R. R., POLK.
6.7 Take left fork, with telegraph poles.
7.0 Take left fork, cross bridge and R. R. and up long hill.

8.8 Pass cross roads.
10.1 Pass road on left to Pittsburgh Road, 4 mi.
10.3 Bear right, passing road on left.
10.5 Take left fork at white church.
11.1 Pass road on left to Irwin Church, 4 mi.
12.1 to 12.6 Down hill, through woods and up hill.
13.0 Bear right. (Left to Taylor Road, 1 mi.)
13.8 Pass cross roads. (Right to Sandy Lake, 5 mi.; Left to Kilgore, 4 mi.)
14 ½ Pass cross roads, HENDERSON.
15.8 Pass cross roads. (Right to Sandy Lake, 5 mi.; Left to Grove City, 10 mi.)
18.0 Pass cross roads.
18.8 Pass cross roads. (Right to Sandy Lake, Left to Grove City.
19.7 JACKSON CENTER.
20.0 Pass road on left.
20.4 Pass road on right.
20.7 Cross R. R.
21.4 Pass cross roads. (Right to Five Points, 2 ml.; Left to Painter's Hill, 2 mi.)
22.3 Pass road on right.
22.8 Pass cross roads.
23.7 Pass road on right to Stoneboro, 8 mi.; Sandy Lake, 9 mi.
23.8 Pass road on left.
24.2 Cross R. R.
24.4 Pass road on right, then one on left.
25.4 Bear left.
Pass road on left to Fair Grounds.
Cross bridge and take left fork.
26.0 Enter town at N. E. corner of Square, MERCER.

MERCER TO ERIE
VIA CONNEAUTVILLE AND GIRARD
Route 260

.0 MERCER.
Follow Route 262 through Greenville and Hartstown to
27.5 Turn left.
NOTE—To pass through Conneaut Lake, continue with Route 262 to 31.8, and turn left on first road beyond R. R. crossing. This is two miles longer.
28.5 Pass road on right.
28.6 Pass road on left, Ward School.
30.0 Pass cross roads.
30.9 Pass cross roads.
31.4 Pass road on left.
32.0 Cross R. R.
33.1 Pass road on left, then one on right to Exposition Park.
33.4 Pass road on right.
34.0 Bear left.

34.1 Take left fork.
34.4 Direct through, HARMONSBURG.
35.3 Pass cross roads.
36.0 Pass cross roads.
37.5 Pass cross roads, Big Roads School.
38.2 Pass cross roads.
39.5 Pass road on left.
39.6 Pass road on right.
39.9 Pass road on left.
40.0 Pass road on right.
40.9 Pass two roads on left.
41.1 Take left fork.

NOTE—By taking right fork and turning right at cross roads, 43.6 mi., Conneautville may be avoided.)

42.5 Direct through, CONNEAUTVILLE.
43.6 Pass cross roads.
44.8 Pass cross roads.
45.5 Pass cross roads.
45.9 Direct through, SPRINGBORO.
47.0 Pass cross roads, Shadeland.
47.6 Pass road on left.
47.7 Pass road on right.
48.4 Pass cross roads.
49.1 Pass road on right.
49.6 Pass cross roads. (Right to Pont, Left to Pennside.)
50.3 Pass road on right, then one on left.
50.8 Pass road on left to Keepville.
52.2 Cross B. & L. E. R. R.
52.4 Pass cross roads, ALBION.
53.1 Pass cross roads.
54.0 Pass cross roads.
55.0 Turn right at R. R. (Direct to West Springfield.)
55.3 Pass road on left to West Springfield.
55.4 Pass road on right and cross R. R., Lexington.
56.6 Pass road on left.
56.8 Pass road on right.
57.0 Pass cross roads.
57.5 Cross Crooked Creek.
58.5 Pass cross roads.
58.8 Take right fork.
59.3 Pass road on right.
59.8 Pass road on right.
60.5 Turn right at dead end.
60.7 Pass road on right.
60.8 Pass road on left.
61.3 Turn right, GIRARD.
63.2 Pass road on left.
63.6 Pass road on right.
63.8 Pass road on left.
64.1 Pass road on right.
65.0 Pass road on right.
65.1 FAIRVIEW.

66.1	Pass road on left.	
67.0	Turn right at dead end.	
67.4	Bear left, passing road on right.	
67.7	Cross Walnut Creek.	
68.1	Pass road on left.	
68.4	Pass road on right,	Swanville.
69.1	Pass cross roads.	
70.4	Pass cross roads.	
71.4	Pass road on right,	West Mill Creek.
71.7	Pass road on left.	
71.9	Pass road on right.	
73.0	Pass cross roads.	
73.8	Pass cross roads to 26th St.	
75.7	Turn left on State St.	
77.0	The Park,	ERIE.

FOR MAP OF ERIE SEE ROUTE 265

ERIE TO MERCER

VIA GIRARD AND CONNEAUTVILLE

Route 260A

.0	The Park,	ERIE.
	Go south on State St.	
1.3	Turn right on 26th St.	
3.2	Pass cross roads.	
4.0	Pass cross roads.	
5.1	Pass road on left.	
5.3	Pass road on right.	
5.6	Pass road on left,	West Mill Creek.
6.6	Pass cross roads.	
7.9	Pass cross roads.	
8.6	Pass road on left,	Swanville.
8.9	Pass road on right.	
9.3	Cross Walnut Creek.	
9.6	Bear right, passing road on left.	
10.0	Turn left.	
10.9	Pass road on right.	
11.9		FAIRVIEW.
12.0	Pass road on left.	
12.9	Pass road on left.	
13.2	Pass road on right.	
13.4	Pass road on left.	
13.8	Pass road on right.	
15.7	Turn left,	GIRARD.
16.2	Pass road on right.	
16.3	Pass road on left.	
16.5	Turn left. (Direct to E. Springfield.)	
17.2	Take right fork.	
17.7	Pass road on left.	
18.2	Pass road on right.	

18.5	Pass cross roads.	
19.5	Cross Crooked Creek.	
20.0	Pass cross roads.	
20.2	Pass road on left.	
20.4	Pass road on right.	
21.6	Cross R. R. and pass road on left,	Lexington.
21.7	Pass road on right to West Springfield.	
22.0	Turn left at dead end at R. R.	
23.0	Pass cross roads.	
23.9	Pass cross roads.	
24.6	Pass cross roads,	ALBION.
24.8	Cross B. & L. E. R. R.	
26.2	Pass road on right to Keepsville.	
26.7	Pass road on right, then one on left.	
27.4	Pass cross roads. (Right to Pennside, Left to Pont.)	
27.9	Pass road on left.	
28.6	Pass cross roads.	
29.3	Pass road on left.	
29.4	Pass road on right.	
30.0	Pass cross roads,	Shadeland.
31.1	Direct through,	SPRNGBORO.
31.5	Pass cross roads.	
32.2	Pass cross roads.	
33.4	Pass cross roads.	
	NOTE—Conneautville may be avoided by turning left here, leaving the town to the right.	
34.5	Direct through,	CONNEAUTVILLE.
35.9	Pass road on left.	
36.1	Pass two roads on right.	
37.0	Pass road on left.	
37.1	Take left fork.	
37.4	Pass road on left.	
37.5	Pass road on right.	
38.8	Pass cross roads.	
39.5	Pass cross roads,	Big Roads School.
41.0	Pass cross roads.	
41.7	Pass cross roads.	
42.6	Direct through,	HARMONSBURG.
42.9	Pass road on left.	
43.0	Bear right.	
43.6	Pass road on left.	
43.9	Pass road on left to Exposition Park, then one on right.	
45.0	Cross R. R.	
45.6	Pass road on right.	
46.1	Pass cross roads.	
47.0	Pass cross roads.	
48.4	Pass road on right,	Ward School.
48.5	Pass road on left.	
49.5	Turn right.	
51.5		Hartstown.
	Follow Route 262A through Greenville to	
77.0		MERCER.

MERCER TO MEADVILLE

VIA SHEAKLEYVILLE

Route 261

.0 MERCER
Leave town by N. Pitt St. N. E. corner of Square.
0.6 Direct, bearing left. (Right to Polk, 20 mi.; Franklin, 26 mi.)
4.8 Pass road on left to Fredonia, 2 mi.
5.2 Bear right, crossing Bessemer R. R.
5.5 Bear left. (Road on right to North's Mill, 2 mi.)
6.4 Pass cross roads. (Right to North's Mill, Left to Fredonia.)
6.8 FAIRVIEW
7.1 Pass road on left to Fredonia, 1½ mi.; Greenville, 10 mi
8.5 Pass cross roads. (Right to Sandy Lake, 8 mi.; Greenville, 10 mi.)
10.0 Pass cross roads. (Right to Clarks' Mills, 3 mi.; Left to Greenville, 10 mi.)
10.5 Pass road on left to Greenville, 9½ mi.
10.7 Pass cross roads. (Right to Clarks' Mills, 3 mi.; Left to Greenville, 9½ mi.)
11.7 Pass road on right to Clarks' Mills, 2½ mi.
11.8 Pass road on left to Hadley, 1½ mi.; Greenville, 9½ mi.)
12.7 Cross bridge and R. R.
12.8 Pass road on left to Hadley, 1 mi.
13.1 Pass road on right.
13.4 Cross bridge and L. S. & M. S. R. R., and turn right.
13.8 Pass road on left to Greenville, 10 mi.
14.4 Pass road on right to Sandy Lake, 9 mi.
14.8 to 15.3 Borough limits, SHEAKLEYVILLE
17.4 Pass road on right. (Sunol, 2 mi.; Cochranton, 9 mi.)
17.7 Pass cross roads. (Right to New Vernon, 7 mi.; Left to Conneaut Lake, 12 mi.)
17.9 Pass cross roads.
18.6 Pass cross roads. (Right to Cochranton, 7 mi.)
19.5 Pass road on left to Geneva Road, 2 mi.
20.5 Pass road on right to Cochranton, 5 mi. See Note.
20.7 Pass road on right to Cochranton, 6 mi.
20.9 Pass cross roads. (Right to Cochranton, 6 mi.; Left to Adamsville, 10 mi.)
21.6 Pass cross roads, CUSTARDS
21.7 Pass road on left to Geneva, 4 mi.
22.1 Cross bridge.
22.5 Pass cross roads.
24.4 Pass cross roads. (Right to Cochranton, 7 mi.; Left to Geneva, 4½ mi.)
24.7 Pass road on right to Cochranton, 7 mi.
25.3 Pass road on left to State Road, 1 mi.
25.5 Pass road on right. (Creek Road in to Meadville, 4 mi.)
25.8 Cross R. R.

25.9 Cross R. R. at Mercer Pike Station.
27.6 Pass road on left to Geneva.
28.5 Bear right. State Road to Greenville on left.
28.7 Brick pavement begins, KERRTOWN.
29.0 Turn right on Dock St. and cross bridge and two R. Rs. to Mercer St., passing Phoenix Iron Works on right.
29.3 Turn left on Water St. for four squares to
29.8 Turn right on Chestnut St. to
30.0 Chestnut and Main Sts., MEADVILLE.

NOTE—20.5. It has been recommended that the road to the right be taken for Meadville, passing Shaws Station. It eliminates the hill into Custards, the marsh crossing and Powers Hill.

MAP OF MEADVILLE

MEADVILLE TO MERCER
VIA SHEAKLEYVILLE
Route 261A

.0 Chestnut and Main Sts., MEADVILLE.
Go west on Chestnut St.
0.2 Turn left on Water St. for four squares.
0.7 Turn right on Mercer St. with Phoenix Iron Works on left, cross two R. Rs. and bridge and
1.0 Turn left through KERRTOWN.
1.3 Pavement ends.
1.5 Take left fork. (Right, macadam, to Greenville.)
2.4 Pass road on right to Geneva.
3.3 Take left fork.

4.1 Cross R. R. at Mercer Pike Station.
4.2 Cross R. R.
4.5 Pass road on left.
4.7 Pass road on right to State Road, 1 mi.
5.3 Pass road on left to Cochranton, 7 mi.
5.6 Pass cross roads. (Right to Geneva, 4½ mi.; Left to Cochranton, 7 mi.)
7.5 Pass cross roads.
7.9 Cross bridge.
8.3 Pass road on right to Geneva, 4 mi.
8.4 Pass cross roads, CUSTARDS
9.1 Pass cross roads. (Right to Adamsville, 10 mi.; Left to Cochranton, 6 mi.)
9.3 Pass road on left to Cochranton, 6 mi.
9.5 Pass road on left to Cochranton, 5 mi.
10.5 Pass road on right to Geneva Road, 2 mi.
11.4 Pass cross roads. (Left to Cochranton, 7 mi.)
12.1 Pass cross roads.
12.3 Pass cross roads. (Right to Conneaut Lake, 12 mi.; Left to New Vernon, 7 mi.)
12.6 Pass road on left. (Sunol, 2 mi.; Cochranton, 9 mi.)
14.7 to 15.2 Borough limits, SHEAKLEYVILLE
15.6 Pass road on left to Sandy Lake, 9 mi.
16.2 Pass road on right to Greenville, 10 mi.
16.6 Turn left, cross L. S. & M. S. R. R. and cross bridge.
16.9 Pass road on left.
17.2 Pass road on right to Hadley, 1 mi.
17.3 Cross bridge and R. R.
18.2 Pass road on right to Hadley, 1½ mi.; Greenville, 9½ mi.
18.3 Pass road on left to Clark's Mills, 2½ mi.
19.3 Pass cross roads. (Right to Greenville, 9½ mi.; Left to Clark's Mills, 3 mi.)
19.5 Pass road on right to Greenville, 9½ mi.
20.0 Pass cross roads. (Right to Greenville, 10 mi.; Left to Clark's Mills, 3 mi.)
21.5 Pass cross roads. (Right to Greenville, 10 mi.; Left to Sandy Lake, 8 mi.)
22.9 Pass road on right to Fredonia, 1½ mi.; Greenville, 10 mi.
23.2 FAIRVIEW
23.6 Pass cross roads. (Right to Fredonia, Left to North's Mill.)
24.5 Bear right. Road on left to North's Mill, 2 mi.
24.8 Bear left, crossing Bessemer R. R.
25.2 Pass road on right to Fredonia, 2 mi.
29.4 Pass road on left, cross bridge and bear left.
Enter town by N. Pitt St. at N. E. corner of Square.
30.0 MERCER

MERCER TO MEADVILLE
VIA GREENVILLE
Route 262

.0 MERCER.
Leave town by N. Erie St. N. W. corner of Square.
0.3 Take left fork.
8.5 Pass cross roads, Church and Cemetery.
10.0 Pass road on left to Hamburg, 1 mi.
12.4 Cross R. R.
13.6 Pass road on right to Fredonia, 7 mi.
Follow State Road.
14.3 Pavement begins S. Mercer St.
14.5 Pass under Erie R. R.
14.7 Turn right at National Hotel on Main St., GREENVILLE.
15.0 Cross Erie R. R.
15.2 End of pavement, take left fork.
15.5 Borough limits.
15.9 Cross Bessemer R. R.
16.2 Pass cross roads.
16.8 Turn left, leaving wires.
17.6 Cross R. R.
17.7 Cross bridge, pass under Bessemer R. R. and turn right to
17.9 OSGOOD STATION.
Cross R. R. again. Keep parallel with Bessemer R. R. for two miles.
22.3 Pass cross roads.
22.7 Direct through ADAMSBURG.
25.5 Turn right, HARTSTOWN.
25.6 Cross R. R. with station on right and
25.8 Bear left at sign, Conneaut Lake.
26.8 Bear right.
27.5 Pass road on left.
31.1 Turn right, "Evansburg," CONNEAUT LAKE.
31.4 Cross R. R. at Conneaut Lake Station.
31.9 Pass Lake View House on left and turn left.
(Direct road to Cochranton.)
38.3 Macadam begins.
38.7 Pass road on right to Sheakleyville.
38.9 Pavement begins, KERRTOWN.
39.2 Turn right on Dock St., cross bridge and two R. Rs. to Mercer St. Phoenix Iron Works on right.
39.5 Turn left on Water St. for four squares to
40.0 Turn right on Chestnut St. to
40.2 The Park, MEADVILLE.

FOR MAP OF MEADVILLE SEE ROUTE 261

MEADVILLE TO MERCER
VIA GREENVILLE
Route 262A

.0 The Park, MEADVILLE.
Go west on Chestnut St.
Hotel Lafayette, Water and Chestnut Sts.
0.2 Tun left on Water St. for four squares.
0.7 Turn right on Mercer St. with Phoenix Iron Works on left. Cross two R. Rs. and bridge to Dock St.
1.0 Turn left through KERRTOWN.
1.3 End of pavement.
1.5 Take right fork up hill. (Left to Sheakleyville. Route 261A.)
1.9 Macadam ends.
2.6 Take left fork.
8.3 Turn right at Lake View House.
8.8 Cross R. R. at Conneaut Lake Station.
9.0 Turn left, "Evansburg," CONNEAUT LAKE.
12.7 Pass road on right.
14.4 Bear right.
14.6 Cross R. R. with Station on left and
14.7 Turn left through HARTSTOWN.
17.5 Direct through ADAMSBURG.
17.9 Pass cross roads.
22.3 Cross R. R. at OSGOOD STATION.
Turn left, pass under R. R., cross bridge and
22.6 Cross R. R.
23.4 Turn right.
24.0 Pass cross roads.
24.3 Cross Bessemer R. R.
24.7 Borough limits.
25.2 Cross Erie R. R.
25.5 Turn left on S. Mercer St. at National Hotel, GREENVILLE
25.7 Pass under Erie R. R.
25.9 State Road begins.
26.6 Bear right. Road on left to Fredonia, 7 mi.
27.8 Cross R. R.
30.2 Direct, bearing left. (Right to Hamburg, 1 mi.)
31.7 Pass cross roads, Church and Cemetery.
39.9 Pass road on left.
Enter town by N. Erie St. N. W. corner of Square.
40.2 MERCER

MEADVILLE TO FRANKLIN
Route 263
(Fair Clay Road)

.0 Main and Chestnut Sts., MEADVILLE
Go east on Chestnut St.
0.1 Turn right on Liberty St. with trolley.

0.3 End of pavement.
1.1 Pass road on left to Oil Creek Road, 2 mi.
1.8 Pass road on left.
3.2 Pass road on right to Mercer, 28 mi.
5.7 Pass road on left.
6.1 Pass road on left. Shaw Station on right.
6.4 Take left fork up hill.
6.9 Pass road on left, then one on right.
7.5 Pass road on right.
8.8 Pass road on left.
10.0 Pass road on left.
10.3 Pass road on left and cross iron bridge.
10.5 Direct through, COCHRANTON.
12.2 Pass road on left.
12.7 Pass road on left.
13.1 Pass road on left to Turnpike, 3 mi.
13.4 Take left fork. Sign, Franklin, 13½ mi. (Right to Carlton, 1 mi.)
13.7 Cross iron bridge.
14.0 Pass road on right.
14.9 Pass cross roads.
15.8 Bear left on main road.
15.9 Pass road on left to Canal, 2 mi.
16.7 Pass road on right.
16.9 Turn right at dead end.
17.4 Pass cross roads. (Right to Utica, 1½ mi.; Left to Canal, 1½ mi.)
18.2 Pass road on left.
18.7 Pass road on left, then one on right.
19.5 Pass road on left to Cochranton, 5 mi.
20.9 Pass road on left to Meadville Pike, 1½ mi.
22.3 Pass road on right.
22.4 Turn right on brick at dead end.
22.8 Sugar Creek.
23.0 Cross iron bridge.
24.4 Pass road on left.
25.0 Brick ends 1911.
25.1 Pass road on left.
25.7 Pass road on left. (Brick begins.)
26.2 Pass road on right and cross R. R. In one square turn left on Howard St.
26.5 Turn right on N. 13th St. and follow trolley. Cross French Creek.
26.8 Turn left on Liberty St. to
27.0 Park Hotel, FRANKLIN.

FRANKLIN TO MEADVILLE

Route 263A

.0 Park Hotel, FRANKLIN.
Go west on Liberty St.
0.2 Turn right on 13th St. and cross bridge over French Creek.

0.5 Turn left on Howard St. for one square.
0.6 Turn right, cross R. R.
0.8 Pass road on left.
1.3 Pass road on right. Brick ends 1911.
1.9 Pass road on right.
2.0 Brick begins 1911.
2.6 Take left fork.
4.0 Cross iron bridge.
4.2 Sugar Creek.
4.6 Turn left, leaving brick. Sign, Utica, 5 mi.
4.7 Take right fork.
6.1 Pass road on right to Meadville Pike, 1½ mi.
7.5 Pass road on right to Cochranton, 5 mi.
8.3 Pass road on left, then one on right.
8.8 Pass road on right.
9.6 Pass cross roads. (Right to Canal, 1½ mi.; Left to Utica, 1½ mi.
10.1 Turn left.
10.3 Pass road on left.
11.1 Pass road on right to Canal, 2 mi.
11.2 Take right fork.
12.1 Pass cross roads.
13.0 Pass road on left.
13.3 Cross iron bridge.
13.6 Pass road on left to Carlton, 1 mi.
13.9 Pass road on right to Turnpike, 3 mi.
14.3 Pass road on right.
14.8 Pass road on right.
16.5 Direct through COCHRANTON.
16.7 Cross iron bridge and pass road on right.
17.0 Pass road on right.
18.2 Pass road on right.
19.5 Pass road on left.
20.1 Take right fork and pass road on right.
20.6 Pass road on left.
20.9 Pass road on right. Shaw Station on left.
21.3 Pass road on right.
23.8 Pass road on left to Mercer, 28 mi.
25.2 Pass road on right.
25.9 Pass road on right to Oil Creek Road, 2 mi.
26.7 Pavement begins. Liberty St.
26.9 Turn left on Chestnut St. to
27.0 Main and Chestnut Sts., MEADVILLE.

FOR MAP OF MEADVILLE SEE ROUTE 261

MEADVILLE TO TITUSVILLE

(Contributed by Mr. L. B. Carter, of Titusville)

Route 264

.0 Main and Chestnut Sts., MEADVILLE.
Go north on Main St.
Turn right on North Ave.

Bear left on State St., then right on State Road.

6.0 Through — BLOOMING VALLEY.

Turn right and pass road on right.

16.0 Turn left, then right into — TOWNVILLE.

Cross bridge at — MYSTIC PARK.

Pass road on left to Tryonville.

Pass road on left, cross R. R. and bridge.

25.0 — HYDETOWN.

Follow Main St. into

28.0 — TITUSVILLE.

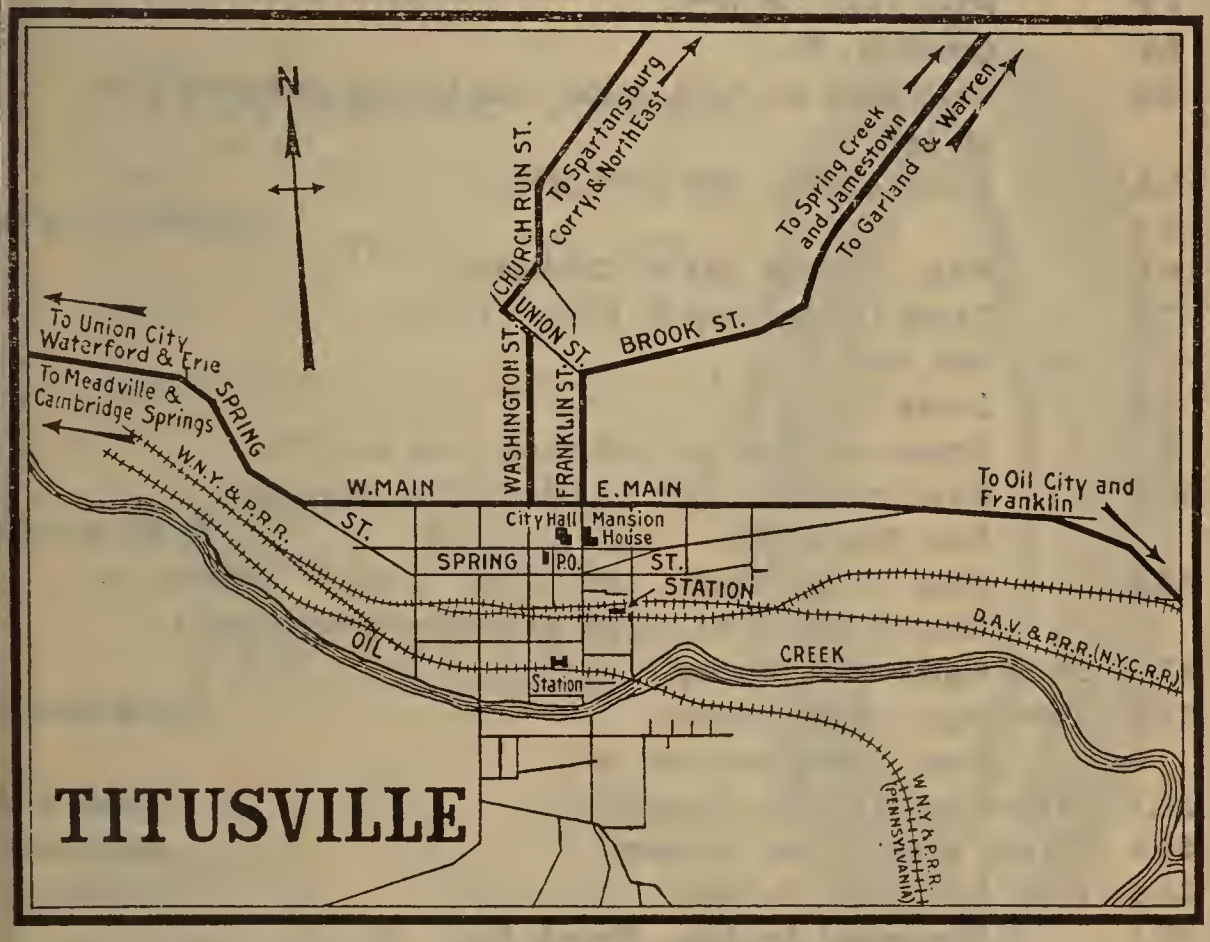

TITUSVILLE TO MEADVILLE

Route 264A

.0 — TITUSVILLE.

Go west on Main St., joining trolley at end of street and with same to

3.0 — HYDETOWN.

Cross bridge and R. R. and take left fork.

Pass road on right to Tryonville.

Cross bridge at — MYSTIC PARK.

and bear left up hill through

12.0 — TOWNVILLE.

Pass first cross roads and turn left at second, then right.

Take next right fork, then turn left

22.0 Through — BLOOMING VALLEY.

Follow macadam, bearing left on State St.

Bear right on North Ave.

Turn left on Main St. to

28.0 Main and Chestnut Sts., — MEADVILLE.

MEADVILLE TO ERIE

Route 265

FOR MAP OF MEADVILLE SEE ROUTE 261

.0	Main and Chestnut Sts., Follow North Main St.	MEADVILLE.
0.4	Bear left on Baldwin St.	
0.8	Brick ends 1911.	
1.0	Pass road on right.	
2.2	Pass road on left.	
3.7	Cross R. R.	
4.2	Pass road on right, cross iron bridge and pass road on left.	
5.8	Cross bridge and turn left.	
6.1		SAEGERTOWN.
6.5	Pass road on left to Conneaut.	
7.2	Cross trolley and R. R.	
7.9	Take left fork.	
8.0	Cross R. R.	
8.2	Cross iron bridge and pass road on left.	
10.7	Pass road on right to Cambridge Springs. See Route 266.	VENANGO.
14.9	Pass cross roads and cross trolley. (Right to Cambridge, 2 mi.; Left to Mosiertown, 8 mi.)	
17.1	Bear right with trolley.	
19.7	Turn right with trolley, Pass small lake on left.	EDINBORO.
24.1	Direct with trolley through	McLane.
28.5	Direct with trolley through	McKean's.
35.3	Bear left with trolley,	Kearsarge.
37.1	Pavement begins. Peach St.	
	(For Buffalo, turn right on 18th St. at 37.9)	Cross R. R. at grade at 19th St. and 15th St.
39.0	The Park, (Seventh St.),	ERIE.

ERIE TO MEADVILLE

Route 265A

.0	The Park, (Seventh St.), Go east on Peach St. Cross R. R. at grade at 15th St. and 19th St.	ERIE.
3.7	Bear right with trolley,	Kearsarge.
1.9	Pavement ends 1911.	
10.5	Direct with trolley through	McKean's.
14.9	Direct with trolley through Pass small lake on right.	McLane.
19.3	Turn left with trolley,	EDINBORO.
21.9	Bear left with trolley.	
24.1	Cross trolley at cross roads. (Right to Mosiertown, 8 mi.; Left to Cambridge, 2 mi.)	

"Firestone"
Tires and Rims

Firestone "Non-Skid" Tires for Winter or Summer---in any kind of weather---insure the car owner of

"MOST MILES PER DOLLAR"

and security against skidding. The sharp edges and angles of the tread with its suction hollows fairly cling to the road and are backed up by a heavy, strain-resisting construction

---

A full line of Automobile Accessories in stock. Rain Coats, Dusters, Caps, Etc.

JACKSON MOTOR SUPPLY CO.

5902-5904 PENN AVENUE

PITTSBURGH, PA.

THE BIG RUBBER STORE

OF PITTSBURGH

The Largest and Most Complete Stock of

EVERYTHING

THAT'S MADE OF RUBBER

Automobile Rain Clothing a Specialty

PITTSBURGH RUBBER COMPANY

933-935 LIBERTY AVENUE

HOTEL RIVERSIDE

AND

Gray Mineral Spring

An easy half days run from Pittsburgh
First-class accommodations and good service
Delightful rural surroundings and good roads

Outdoor and Indoor Amusements

THERMAL BATHS

and

WATER FROM FAMOUS GRAY MINERAL SPRING

Plenty of Good Music for Concerts and Dancing

CAMBRIDGE SPRINGS, PA. **WILLIAM BAIRD, Proprietor**

PIONEER MOTOR CAR CO.

Oldest House West of Allegheny Mountains

DISTRIBUTORS OF

HUDSON "33" **AMERICAN UNDERSLUNG**

5866 BAUM ST., PITTSBURGH

28.3 Direct through VENANGO.
30.8 Pass road on right and cross iron bridge.
31.0 Cross R. R.
31.1 Pass road on left.
31.8 Cross R. R. and trolley.
32.5 Pass road on right to Conneaut.
32.9 SAEGERTOWN.
33.2 Turn right and cross bridge.
34.8 Pass road on right, cross iron bridge and pass road on left.
35.3 Cross R. R.
36.8 Pass road on right.
38.0 Pass road on left.
38.2 Brick begins. Baldwin St.
38.6 Bear right on North Main St. to
39.0 Main and Chestnut Sts., MEADVILLE.

FOR MAP OF MEADVILLE SEE ROUTE 261

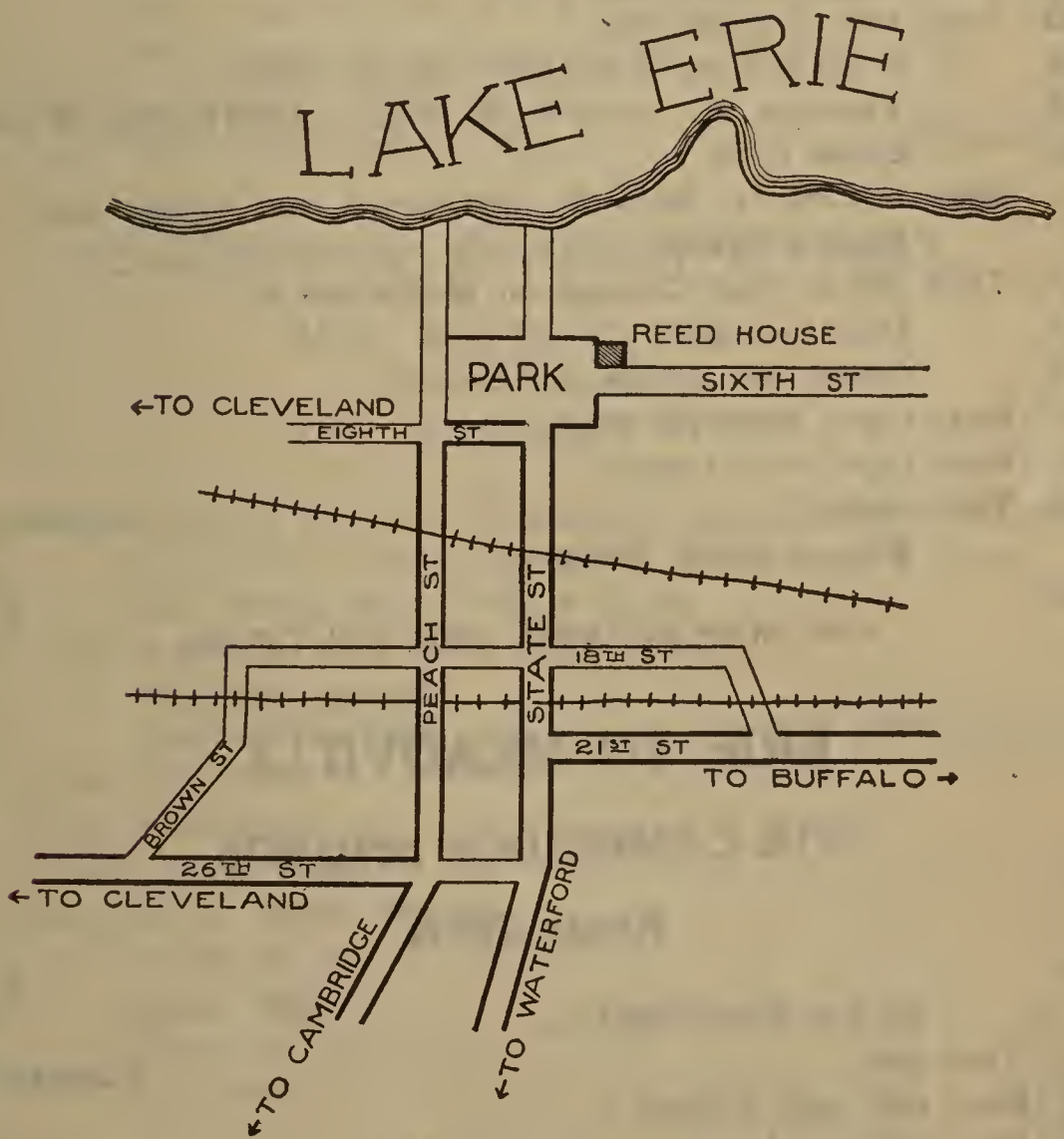

MAP OF ERIE

MEADVILLE TO ERIE
VIA CAMBRIDGE SPRINGS
Route 266

.0 Main and Chestnut Sts., MEADVILLE.
Follow North Main St.
0.4 Bear left on Baldwin St.

0.8 Brick ends 1911.
1.0 Pass road on right.
2.2 Pass road on left.
3.7 Cross R. R.
4.2 Pass road on right, cross iron bridge and pass road on left.
5.8 Cross bridge and turn left.
6.1 SAEGERTOWN.
6.5 Pass road on left to Conneaut.
7.2 Cross trolley and R. R.
7.9 Take left fork.
8.0 Cross R. R.
8.2 Cross iron bridge and pass road on left.
10.7 Turn right, VENANGO.
10.9 Pass road on right.
11.2 Cross iron bridge and bear left.
11.4 Cross trolley and R. R.
11.7 Cross trolley and R. R.
12.0 Turn left at dead end.
12.3 Cross trolley and pass road on right.
14.4 Venango St. Pass R. R. Sta., CAMBRIDGE SPRINGS.
14.5 Cross R. R.
Bear left on N. Main St. and cross iron bridge over French Creek.
14.7 Turn left at Fish Cottage on McClellan St.
15.1 Meet trolley.
16.2 Cross iron bridge and trolley.
16.5 Bear right, crossing trolley.
18.7 Bear right with trolley.
21.3 Turn right, EDINBORO.
Follow Route 265 to
40.5 ERIE.

FOR MAP OF ERIE SEE ROUTE 265

ERIE TO MEADVILLE

VIA CAMBRIDGE SPRINGS

Route 266A

.0 ERIE.
Follow Route 265A to
19.2 Turn left, EDINBORO.
21.8 Bear left with trolley.
24.0 Bear left, crossing trolley.
24.3 Cross trolley and iron bridge over French Creek.
25.4 Leave trolley and continue direct on McClellan St.
25.8 Turn right on N. Main St. at Fish Cottage.
Cross iron bridge over French Creek and bear right on Venango St.
26.0 Cross R. R.
26.1 Pass R. R. Station, CAMBRIDGE SPRINGS.
28.2 Pass road on left and cross trolley.

28.5 Turn right.
28.8 Cross R. R. and trolley.
29.1 Cross R. R. and trolley.
29.3 Bear right and cross iron bridge.
29.6 Pass road on left.
29.8 Turn left, VENANGO.
32.3 Pass road on right and cross iron bridge.
32.5 Cross R. R.
32.6 Pass road on left.
33.3 Cross R. R. and trolley.
34.0 Pass road on right to Conneaut.
34.4 SAEGERSTOWN.
34.7 Turn right and cross bridge, leaving trolley.
36.3 Pass road on right, cross iron bridge and pass road on left.
36.8 Cross R. R.
38.3 Pass road on right, leaving poles.
39.5 Pass road on left.
39.7 Pavement begins. Baldwin St. Follow trolley.
40.1 Bear right on N. Main St. to
40.5 Main and Chestnut Sts., MEADVILLE.

CAMBRIDGE SPRINGS TO ERIE

VIA WATERFORD

Route 267

.0 Venango St. at R. R. Station, CAMBRIDGE SPRINGS.
0.1 Cross R. R. Bear left on N. Main St. and cross iron bridge over French Creek.
0.6 Take left fork. (Right to Union City.)
9.9 Pass lake on left.
10.7 Pass cross roads, WATERFORD.
11.1 Take left fork.
11.6 Take right fork.
21.5 Take middle road.
23.1 Bear right. State St.
25.1 Under R. R.
25.3 Cross 18th St.
25.5 Under R. R.
26.0 The Park, ERIE.

ERIE TO CAMBRIDGE SPRINGS

VIA WATERFORD

Route 267A

.0 The Park, ERIE.
Go south on State St.
0.5 Under R. R.

0.7 Cross 18th St.
0.9 Under R. R.
2.9 Take right fork.
14.4 Pass road on right.
14.9 Pass road on left.
15.3 Pass cross roads. WATERFORD.
16.1 Pass lake on right.
25.4 Pass road on left to Union City.
Pass cross roads.
25.8 Cross bridge over French Creek and bear right on Venango St.
26.0 Pass R. R. Station, CAMBRIDGE SPRINGS.

CAMBRIDGE SPRINGS TO JAMESTOWN

Route 268

.0 R. R. Station, CAMBRIDGE SPRINGS.
Go north on Venango St.
0.1 Cross R. R. and bridge and bear left on N. Main St.
0.7 Take left fork.
2.7 Pass cross roads.
3.4 Pass road on right.
4.4 Pass road on right.
4.9 Pass road on left.
5.8 Pass road on right.
6.1 Pass road on left.
6.5 Turn right, cross covered bridge and turn left with creek on left. Narrow road.
8.8 Turn right.
8.9 Turn left.
9.8 Pass road on right.
10.1 Cross R. R.
10.6 Bear left, passing road on right.
11.7 Pass road on left.
11.8 Take left fork.
13.3 Turn left at small brick school.
13.7 Turn right.
14.5 Pass cross roads.
15.7 Cross R. R. Direct on High St. through UNION CITY.
16.0 Pass road on right.
16.4 Pass two roads on right.
16.8 Pass road on left.
17.0 Pass road on right.
18.4 Pass cross roads.
18.9 Bear right, passing road on left.
19.7 Pass road on left.
20.8 Pass road on left.
21.2 Pass cross roads. (Right to Elgin, 1½ mi.; Left to Wattsburg, 6 mi.), Beaver Dam.
22.3 Pass road on left.

22.8 Cross small iron bridge and pass road on right.
24.0 Pass road on left.
24.7 Pass road on right.
25.5 Pass road on right.
26.8 Pass road on left, then one on right.
27.0 Cross R. R. on Columbus Ave. and pass N. Center St. on right into CORRY.
27.2 Pass Fair Grounds on right. Cemetery on left.
27.5 Cross iron bridge.
27.7 Pass cross roads.
28.5 Pass road on right.
29.5 Pass cross roads.
30.0 Cross trolley.
30.2 Cross trolley, pass road on left and cross bridge.
30.4 Pass road on left, COLUMBUS.
31.3 Pass road on left.
32.5 Pass road on left, then one on right.
32.9 Pass road on left and cross R. R.
34.0 Pass road on right.
35.3 Pass road on left.
35.8 Pass cross roads.
37.4 Pass road on right.
37.5 Pass road on left and cross R. R.
37.6 Pass road on left.
37.8 Cross iron bridge.
38.2 Pass cross roads. (Right to Wrightsville, 2½ mi.; Left to Niobe, 4 mi.) Lottsville.
38.9 Pass road on right.
40.4 Pass road on left.
41.4 Pass road on right.
42.0 Pass road on right.
42.5 Pass road on right.
43.0 Pass road on left to Niobe, 6 mi.; Panama, 12 mi.
43.5 Cross R. R., Sugar Grove.
43.6 Pass two roads on right to Lander, 6 mi.; Russell, 12 mi.
43.8 Pass road on right.
45.1 Pass road on right.
45.7 Pass road on left.
48.5 Busti.
48.6 Cross iron bridge.
51.3 Cross iron bridge and pass cross roads.
52.2 Turn right on Cole St.
52.8 Turn left on Ivy St.
52.9 Bear left on Footes Ave.
53.1 Pavement begins.
53.5 Turn left on Allen Ave. at Fountain.
53.6 Bear right with trolley on Main St.
53.9 Cross R. R.
54.2 Direct up hill to Main and Third Sts., JAMESTOWN.

JAMESTOWN TO CAMBRIDGE SPRINGS

Route 268A

.0	Main and Third Sts.,	JAMESTOWN
	Go down Main St.	
0.3	Cross R. R.	
0.6	Bear left with trolley on Allen Ave.	
0.7	Turn right at Fountain on Footes Ave.	
1.1	Brick ends.	
1.3	Take right fork. Ivy St.	
1.4	Turn right on Cole St.	
2.0	Turn left on Forest Ave.	
2.9	Pass cross roads, cross iron bridge and up hill.	
5.6	Cross iron bridge.	
5.7		Busti.
8.5	Pass road on right.	
9.1	Pass road on left.	
10.4	Pass road on left.	
10.6	Pass two roads on left to Lander, 6 mi.; Russell, 12 mi.	
10.7	Cross R. R.,	Sugar Grove.
11.2	Pass road on right to Niobe, 6 mi.; Panama, 12 mi.	
11.7	Pass road on left.	
12.2	Pass road on left.	
12.8	Pass road on left.	
13.8	Pass road on right.	
15.3	Pass road on left.	
16.0	Pass cross roads. (Right to Niobe, 4 mi.; Left to Wrightsville, 2½ mi.),	Lottsville.
16.4	Cross iron bridge.	
16.6	Pass road on right.	
16.7	Cross R. R. and pass road on right.	
16.8	Pass road on left.	
18.4	Pass cross roads.	
18.9	Pass road on right.	
20.2	Pass road on left.	
21.3	Cross R. R. and pass road on right.	
21.7	Pass road on left, then one on right.	
22.9	Pass road on right.	
23.8	Pass road on right,	COLUMBUS.
24.0	Cross bridge, take left fork and cross trolley.	
24.2	Cross trolley.	
24.7	Pass cross roads.	
25.7	Pass road on left.	
26.5	Pass cross roads.	
26.7	Cross iron bridge.	
27.0	Pass Fair Grounds on left, Cemetery on right.	
27.2	Pass N. Center St. on left, leading into and cross R. R.	CORRY.
27.4	Pass road on left, then one on right.	
28.7	Pass road on left.	

29.5 Pass road on left.
30.2 Pass road on right.
31.4 Pass road on left and cross small bridge.
31.9 Pass road on right.
33.0 Pass cross roads. (Right to Wattsburg, 6 mi.; Left to Elgin, 1½ mi.), Beaver Dam.
33.4 Pass road on right.
34.5 Pass road on right.
35.3 Bear left, passing road on right.
35.8 Pass cross roads.
37.2 Pass road on left.
37.4 Pass road on right.
37.8 Bear right, passing two roads on left.
38.2 Take right fork.
38.4 Direct on High St. through UNION CITY.
38.5 Cross R. R.
39.7 Pass cross roads.
40.5 Turn left at dead end.
40.9 Turn right at small, brick school.
42.4 Pass road on left.
42.5 Pass road on right.
43.6 Bear right, passing road on left.
44.1 Cross R. R.
44.4 Pass road on left.
45.3 Turn right at dead end.
45.4 Turn left.
47.7 Turn right and cross covered bridge and turn left.
48.1 Pass road on right.
48.4 Pass road on left.
49.3 Pass road on right.
49.8 Pass road on left.
50.8 Pass road on left.
51.5 Pass cross roads.
53.5 Pass road on left.
54.1 Cross iron bridge over French Creek and take right fork. Venango St.
Cross R. R.
54.2 R. R. Station, CAMBRIDGE SPRINGS.

EAST LIBERTY TO SAXONBURG

VIA UNDERCLIFF

Route 270

.0 Penn and Highland Aves., EAST LIBERTY.
Follow N. Highland Ave. to
1.3 Entrance Highland Park. Turn right and circle Reservoir.
2.0 Bear right down hill.
2.5 Turn left and at foot of hill turn left, cross bridge over hollow, turn right and
3.0 Cross bridge over Allegheny River. Toll (15c.)

3.4 Turn left on Main St., SHARPSBURG
and immediately turn right for one square on 19th St.
3.5 Turn left on Middle St.
4.1 At end of street, turn right on 13th St. Cross R. R. and turn left on N. Canal St.
Take right fork at Horseman House on Clay St.
4.7 At end of street, turn left through Bowers Alley.
Turn right on N. Main St.
Bear right, cross bridge and R. R., and continue direct on Bridge St.
5.1 Turn right with trolley through ETNA.
5.2 Cross R. R.
5.3 Pass Kittanning Road on right. Brick pavement and trolley on left to Butler Pike.
5.5 Turn right.
5.8 Pass Borough line.
6.1 Pass Creek Road, macadam, on right, UNDERCLIFF.
6.2 Turn right up hill on Middle Road, macadam.
7.2 Top of hill.
7.9 Eight Mile House.
8.1 Pass road on right to Creek Road, 1 mi.
8.3 Pass road on left.
9.3 Pass road on left to Elfinwild.
9.5 Pass road to Church on right.
9.7 Pass road on left to Elfinwild, 1½ mi.
10.2 Pass road on right to Creek Road.
10.5 Pass road on right to Creek Road, 2 mi.
10.9 Pass road on left to Plank Road, 1½ mi.
11.3 Pass cross roads. End of macadam 1911.
11.8 Pass cross roads. (Right to Dorseyville, 3 mi.; Left to Butler Plank, 2 mi.)
13.0 Bear left, passing road on right.
13.1 Turn right. (Left to Talley Cavey, 1½ mi.)
13.2 Bear right.
13.7 Pass road on right to Culmerville, 8 mi.
14.2 Bear right. (Left to Bakerstown, 5 mi)
15.2 Down steep, narrow hill.
15.3 Bear right. (Left to Plank Road, 2 mi.)
15.5 Cross iron bridge and turn left up hill. (Direct to Dorseyville.)
17.0 Pass road on right to Culmerville, 4 mi.
17.1 Pass road on left.
17.9 Turn left. (Right to Kittanning Road, 4 mi.)
18.2 Turn right at Church and Grave Yard.
18.4 Pass cross roads. (Right to Tarentum, 10 mi.; Left to Bakerstown, 2½ mi.)
19.0 Pass road on left.
20.0 Pass cross roads. (Right to Logans Ferry, 9 mi.; Left to Sandy Hill, 1 mi.)
20.3 Pass Blacksmith's Shop.
20.9 Pass cross roads. (Right to Tarentum, 10 mi.; Left to Glade Mills, 4 mi.)

McCURDY-MAY COMPANY

DEALERS IN

PIERCE-ARROW

MOTOR CARS, MOTOR TRUCKS

CENTER AND NEGLEY AVES.

HILAND 1420 PITTSBURGH, PA.

TOPS PAINTING

G. A. SCHNABEL & SONS CO.

Automobile
Body Builders

PENN AVENUE AT 31st STREET
PITTSBURGH, PA.

WHEEL REPAIRING

SEAT COVERS

PITTSBURGH AUTO EQUIPMENT CO.

TWO STORES

5903 BAUM STREET GRANT BOULEVARD

Anything and Everything
for the Motorist

Largest Stock of Auto Supplies West of New York

PEERLESS SIXES

FOR THOSE WHO WANT THE BEST

HILAND AUTOMOBILE CO.

PITTSBURGH, PA.

PENNSYLVANIA VACUUM CUP TIRES

Guaranteed for 4000 Miles
Actual Service

Positively Non-Skid
90% Puncture-proof

Pennsylvania Rubber Co.

JEANNETTE, PA.

BRANCH: 505 LIBERTY AVE., PITTSBURGH

AUTOMOBILE HEADQUARTERS

HOTEL TREDUR

SAXONBURG MINERAL SPRINGS

CHICKEN AND WAFFLES
A SPECIALTY

WRITE FOR BOOKLET PAUL RUDERT, PROP.

SAXONBURG, PA.

21.8 Turn right. (Direct, Fraziers Mills, 6 mi.; Left to Glade Mills, 4 mi.)
22.0 Bear left.
22.7 Turn right. (Left to Glade Mills, 6 mi.)
22.8 Take left fork.
23.7 Cross R. R., passing road on right.
23.9 Pass B. S. Shop and cross road. (Right to Lardin's Mill, 2½ mi.; Left to Butler Road, ½ mi.)
24.8 Bear right. (Left to Glade Mills, 4 mi.)
24.9 Pass road on left.
25.2 Bear left. (Right to Lardin's Mill, 2 mi.)
25.6 Take left fork.
25.7 Pass cross roads. (Left to Fraziers Mills, 3 mi.)
27.5 Turn left into SAXONBURG.

SAXONBURG TO EAST LIBERTY

VIA UNDERCLIFF

Route 270A

.0 SAXONBURG.
1.4 Take right fork.
1.8 Pass cross roads. (Right to Fraziers Mills, 3 mi.)
1.9 Pass road on left.
2.3 Pass road on left to Lardin's Mills, 3 mi.
2.6 Pass road on right.
2.7 Take left fork. (Right to Glade Mills, 4 mi.)
3.6 Pass B. S. Shop and cross roads. (Right to Butler Road, ½ mi.; Left to Lardins Mills, 2½ mi.)
3.8 Cross R. R., passing road on left.
4.7 Pass road on left.
4.8 Turn left. (Direct to Glade Mills, 6 mi.)
5.5 Bear right.
5.7 Turn left. (Direct to Glade Mills, 4 mi.; Right to Fraziers Mills, 6 mi.)
6.6 Pass cross roads. (Right to Glade Mills, 4 mi.; Left to Tarentum, 10 mi.)
7.2 Pass B. S. Shop.
7.5 Pass cross roads. (Right to Sandy Hill, 1 mi.; Left to Logans Ferry, 9 mi.)
8.5 Pass road on right.
9.1 Pass cross roads. (Right to Bakerstown, 2½ mi.; Left to Tarentum, 10 mi.)
9.3 Turn left at Church and Grave Yard.
9.6 Turn right. (Left to Kittanning Road, 4 mi.)
10.4 Pass road on right.
10.5 Pass road on left to Culmerville, 4 mi.
12.0 Turn right at foot of hill and cross bridge. (Left to Dorseyville.)
12.2 Pass road on right to Plank Road and up hill.
13.3 Pass road on right to Bakerstown, 5 mi.

13.8 Pass road on left to Culmerville, 8 mi.
14.3 Bear left.
14.4 Turn left. (Direct to Talley Cavey, 1½ mi.)
14.5 Pass road on left.
15.7 Pass cross roads. (Right to Butler Plank, 2 mi.; Left to Dorseyville, 3 mi.)
16.2 Pass cross roads, end of macadam 1911.
16.6 Pass road on right to Plank Road, 1½ mi.
17.0 Pass road on left to Creek Road, 2 mi.
17.3 Pass road on left to Creek Road.
17.8 Pass road on right to Elfinwild, 1½ mi.
18.0 Pass road to Church on left.
18.2 Pass road on right to Elfinwild.
19.2 Pass road on right.
19.4 Pass road on left to Creek Road, 1 mi.,
19.6 Eight Mile House
20.3 Down long, steep hill.
21.3 Turn left on Butler Plank Road.
21.4 UNDERCLIFF
21.7 Pass Borough line, ETNA
22.0 Turn left.
22.2 Pass Kittanning Road on left. Approach to Butler Pike on right.
22.3 Cross R. R.
22.4 Turn left on Bridge St., cross R. R. and bridge, bearing left on N. Main St.
22.8 Turn left for one square through the first alley.
Turn right on Clay St., bearing left on N. Canal St.
23.3 Turn right on 13th St., cross R. R. and turn left on Middle St.
24.0 Turn right one square on 19th St., turn left on Main St. and immediately turn right, and cross bridge over Allegheny River. Toll (15c.)
24.5 Turn left, cross bridge over hollow and turn right into Highland Park.
25.0 Turn right up hill.
25.5 At top, turn sharp right around Reservoir to
26.3 Park entrance.
Follow N. Highland Ave. to
27.5 Penn Ave., EAST LIBERTY

EAST LIBERTY TO SAXONBURG

VIA CULMERVILLE

Route 271

.0 EAST LIBERTY.
Follow Route 283 to
17.8 Direct through CULMERVILLE.
18.1 Macadam ends, Culmerville Station.
18.2 Bear right under R. R.

18.8 Pass road on left and immediately
Pass Henry Road on left.
18.9 Pass road on right to Tarentum, 7 mi.
19.1 Pass road on right.
19.2 Pass under R. R.
19.3 Turn left, Saxonburg, 6 mi. (Direct, Kittanning, 23 mi.)
Pass Allegheny-Butler County line.
19.4 Pass road on left to Glade Mills, 7½ mi.
20.2 Pass road on left.
20.4 Take right fork. (Left to Ivywood, 1 mi.)
20.8 Cross R. R.
21.3 Pass cross roads. (Right to Lardin's Mills, 2 mi.;
Left to Glade Mills, 7 mi.)
22.2 Pass road on left to Ivywood, ½ mi.
22.3 Pass road on right.
22.8 Turn right at blind end.
23.2 Take left fork.
23.3 Pass cross roads.
25.1 SAXONBURG.

SAXONBURG TO EAST LIBERTY

VIA CULMERVILLE

Route 271A

.0 SAXONBURG.
1.8 Pass cross roads.
1.9 Pass road on right.
2.3 Turn left.
2.8 Pass road on left.
2.9 Pass road on right to Ivywood, ½ mi.
3.8 Pass cross roads. (Right to Glade Mills, 7 mi.;
Left to Lardin's Mills, 2 mi.)
4.3 Cross R. R.
4.7 Pass road on right to Ivywood, 1 mi.
4.9 Pass road on right.
5.7 Pass road on right to Glade Mills, 7½mi.
Pass Allegheny-Butler County line.
5.8 Turn right. (Left to Kittanning, 23 mi.)
5.9 Pass under R. R.
6.0 Pass road on left.
6.2 Pass road on left to Tarentum, 7 mi.
6.3 Pass Henry Road on right.
6.9 Under R. R. and bear left.
7.0 Macadam begins, Culmerville Station.
7.3 Direct through CULMERVILLE.
Follow Route 283A to
25.1 EAST LIBERTY.

EAST LIBERTY TO SAXONBURG

Route 272

.0 EAST LIBERTY.
Follow Route 283 to
11.5 Direct through DORSEYVILLE.
13.0 Keep direct up steep hill at cross roads.
14.6 Pass road on left to Browns Coal Bank, 2 mi.
14.7 Pass road on right to East Union, 2 mi.
15.6 Turn left at blind end. Sign, Saxonburg, 9 mi.
(This sign is wrong. Correct distance, 12 mi.)
16.1 Pass cross roads. (Right to Culmerville, 2 mi.; Left to Bakerstown, 4½ mi. Direct "Monnier Road," Saltsburg, 8 mi.)
17.8 Turn left at blind end. (Right to Culmerville, 3 mi.; Left to Bakerstown, 3 mi.)
18.7 Turn right at cross roads. (Sign, Saxonburg, 9 mi.)
This point is 18.4 mi. from East Liberty on the East Liberty-Saxonburg, via Undercliff, Road. See Route 270 and follow it to
27.8 SAXONBURG.
OR—Continue direct at 18.7 mi. to
21.2 BAKERSTOWN.

SAXONBURG TO EAST LIBERTY

Route 272A

.0 SAXONBURG.
Follow Route 270A to
9.1 Turn left at cross roads.
10.0 Turn right. (Direct to Culmerville, 3 mi.)
11.7 Pass cross roads. (Right to Bakerstown, 4½ mi.; Left to Culmerville, 2 mi.)
12.2 Turn right.
13.1 Pass road on left to E. Union, 2 mi.
13.2 Pass road on right to Browns Coal Bank, 2 mi.
Down steep hill. (Fine view.)
14.8 Pass cross roads. Direct on macadam.
16.3 DORSEYVILLE
Follow Route 283A to
27.7 EAST LIBERTY

SAXONBURG TO VALENCIA

Route 273

.0 Go west on main street of SAXONBURG.
0.7 Pass road on left.
1.4 Take left fork.
1.8 Pass under R. R., West Saxonburg
2.4 Pass cross roads. (Right to Fraziers Mills, 1 mi.; Jefferson Center, 4 mi.; Butler, 10 mi. Left to

Phentown, 5 mi.; Bakerstown, 10 mi.; Pittsburgh, 25 mi.)
3.9 Turn left at blind end and take right fork.
5.3 Pass road on left.
5.7 Turn right at blind end. (Left to Saxonburg, 6 mi.)
5.9 Pass road on left.
6.8 Turn left at blind end. (Right to Fraziers Mills, 4 mi.)
6.9 Pass road on left.
7.1 Turn left on Butler Plank Road, GLADE MILLS.
7.2 Turn right.
8.0 Bear left. (Right to McFairs, 1 mi.)
9.1 Pass road on left to Plank Road, 1 mi.
10.0 Pass cross roads. (Right to Evans City, 8 mi.; Left to Cooperstown, 2 mi.)
10.1 Pass road on right to Mars Station, 3 mi.
11.3 Turn left on Three Degree Road, macadam. (Direct to Mars, 2 mi.)
12.8 VALENCIA.

VALENCIA TO SAXONBURG

Route 273A

.0 VALENCIA.
Go north on Three Degree Road.
1.5 Turn right. (Left to Mars, 2 mi.)
2.7 Take right fork. (Left to Mars Station, 3 mi.)
2.8 Pass cross roads. (Right to Cooperstown, Left to Evans City, 8 mi.)
3.7 Pass road on right to Plank Road, 1 mi.
4.8 Bear right. (Left to McFairs, 1 mi.)
5.6 Turn left on Butler Plank Road.
5.7 Turn right, GLADE MILLS.
5.9 Pass road on right.
6.0 Turn right. (Direct to Fraziers Mills, 4 mi.)
6.9 Pass road on right.
7.1 Turn left. (Direct to Saxonburg, 6 mi.)
7.5 Pass road on right.
8.9 Pass road on right and turn right.
10.4 Pass cross roads. (Right to Phentown, 5 mi.; Bakerstown, 10 mi.; Pittsburgh, 25 mi. Left to Fraziers Mills, 1 mi.; Jefferson Center, 4 mi.; Butler, 10 mi.)
11.0 Pass under R. R., West Saxonburg.
11.4 Pass road on left.
12.1 Pass road on right.
12.8 SAXONBURG.

SAXONBURG TO BUTLER
VIA JEFFERSON CENTER
Route 274

.0 SAXONBUR(
Turn north on second road. (Sign, Butler, 9 mi.)
0.4 Pass road on right.
0.9 SAXONBURG SPRING
2.2 Turn left, JEFFERSON CENTE
2.3 Cross bridge and turn right. (Direct to Glade Mills, 7 mi.; Left to Fraziers Mills, 2 mi.)
3.0 Pass Blacksmith Shop.
3.5 Pass road on right to Great Belt, 3 mi.
4.1 Bear right.
4.4 Pass School House and road on left.
4.7 Pass Church and road on right.
5.4 Pass cross roads. (Right to Bull Creek Road, 1 mi.; Left to Butler Plank Road, 3 mi.)
6.5 Pass road on right.
7.3 Turn right.
7.8 Turn left at white barn, (Right to Freeport, 18 mi.), and immediately take right fork down hill.
8.2 Pavement begins Center Ave.
9.0 Cross R. R. bridge and R. R.
Bear right on S. McKean St.
Turn left on Diamond St. to
9.3 Court House, BUTLER

FOR MAP OF BUTLER SEE ROUTE 246

BUTLER TO SAXONBURG
VIA JEFFERSON CENTER
Route 274A

.0 Court House, BUTLER
Go west one square on East Diamond St. and turn right on S. McKean St.
0.2 Cross R. R., bridge and R. R. and bear left on Center St.
1.1 Pavement ends.
1.5 Turn right at white barn. (Direct to Freeport, 18 mi.)
2.0 Turn left.
2.8 Pass road on left.
3.9 Pass cross roads. (Right to Butler Plank, 3 mi.; Left to Bull Creek Road, 1 mi.)
4.6 Pass Church and road on left.
4.9 Pass School House and road on right.
5.2 Bear left.
5.8 Pass road on left to Great Belt, 3 mi.
6.3 Pass Blacksmith Shop.

7.0 Turn left and cross bridge. (Direct to Fraziers Mills, 3 mi.; Right to Glade Mills, 7 mi.)
7.1 Turn right, JEFFERSON CENTER.
8.4 SAXONBURG SPRINGS.
8.9 Pass road on left.
9.3 Turn left into SAXONBURG.

SAXONBURG TO BUTLER

Route 275

(A little longer than Route 274, but a better road)

.0 SAXONBURG.
Go north from center of town.
1.7 Pass cross roads. (Right to Hannahstown, 1½ mi.; Left to Jefferson Center, 1 mi.)
2.6 Pass road on left.
3.1 Turn left on Freeport-Butler Road.
3.4 Pass cross roads.
3.9 Pass road on left.
4.5 Pass road on right.
4.7 Pass cross roads.
5.7 Pass cross roads.
6.2 Pass road on right.
6.4 Pass road on right.
6.7 Pass road on left.
8.2 Pass road on left.
8.3 Take right fork down hill.
8.6 Pavement begins. Center St.
9.4 Cross R. R., bridge and R. R.
9.5 Bear right with trolley on McKean St.
9.6 Turn left on E. Diamond St. to
9.7 Court House, BUTLER.

BUTLER TO SAXONBURG

Route 275A

.0 Court House, BUTLER.
E. Diamond St. for one square.
0.1 Turn right on McKean St.
0.2 Bear right and cross R. R., bridge and second R. R. on Center St.
1.1 Pavement ends.
1.4 Bear left, passing road on right.
3.0 Pass road on right.
3.3 Pass road on left.
3.5 Pass road on left.
4.0 Pass cross roads.
5.0 Pass cross roads.
5.2 Pass road on left.
5.8 Pass road on right.

6.3 Pass cross roads.
6.6 Turn right.
7.1 Pass road on right.
8,0 Pass cross roads.
9.7 SAXONBURG

UNDERCLIFF TO DORSEYVILLE
VIA CREEK ROAD
Route 280

.0 EAST LIBERTY
Follow Route 270 to
6.1 UNDERCLIFF
Turn right on "Creek Road," macadam.
9.4 Pass cross roads. (Right to "Kittanning Road," at Flinn Farm.)
11.5 Direct on Kittanning Road, macadam.
12.6 DORSEYVILLE

DORSEYVILLE TO UNDERCLIFF
VIA CREEK ROAD
Route 280A

.0 DORSEYVILLE
Go south on "Kittaning Road," macadam,
1.1 Direct, bearing right on Creek Road, macadam.
3.2 Pass cross roads. (Left to Flinn Farm.)
6.5 Turn left on "Butler Plank Road," UNDERCLIFF.
Follow Route 270A to
12.6 EAST LIBERTY.

UNDERCLIFF TO DORSEYVILLE
VIA MIDDLE ROAD
Route 281

.0 Penn and Highland Aves., EAST LIBERTY.
Follow Route 270 to
6.1 UNDERCLIFF.
6.2 Turn right up hill on "Middle Road," macadam.
11.4 End of macadam.
11.9 Turn right.
12.3 Turn left.
12.7 Turn right down steep, rough hill.
14.3 Turn right at School House.
14.8 DORSEYVILLE.

DORSEYVILLE TO UNDERCLIFF
VIA MIDDLE ROAD
Route 281A

.0 DORSEYVILLE.
Go north, on macadam and
Take first road to left.
0.5 At Valley School, turn left, then bear right up hill.
(Rough Road.)
2.1 Turn left at top of hill.
2.5 Turn right.
2.9 Turn left on "Middle Road."
3.4 Macadam begins.
8.6 Turn left on "Butler Plank Road."
Follow Route 270A to
14.8 EAST LIBERTY.

UNDERCLIFF TO DORSEYVILLE
VIA MIDDLE ROAD
Route 282

.0 EAST LIBERTY.
Follow Route 270 through
6.1 UNDERCLIFF.
15.5 Cross bridge and pass road on left to Saxonburg, 12 mi.
15.7 Bear right at dead end.
15.8 Cross bridge.
15.9 Pass New School House on right.
16.0 Turn left.
16.4 Pass road on right to Dorseyville, 2½ mi.
17.4 Pass road on left to Bakerstown, 4 mi.
17.8 Turn right at blind end. Sign, Brown's Coal Bank.
19.4 Bear right on macadam and follow it to
20.9 DORSEYVILLE.

DORSEYVILLE TO UNDERCLIFF
VIA MIDDLE ROAD
Route 282A

.0 Go east on "Kittanning Road," macadam, DORSEYVILLE.
1.5 Keep direct up hill at cross roads. Fine view.
3.1 Turn left at Sign, Brown's Coal Bank.
3.5 Pass road on right to Bakerstown, 4 mi.
4.5 Pass road on left to Dorseyville, 2½ mi.
4.9 Turn right at blind end.
5.0 Pass New School House on left.
5.1 Cross bridge.

5.2 Bear left. Sign, Dorseyville, 3 mi.; Culmerville, 3 mi.
5.3 Pass road on right, up hill, to Saxonburg, 12 mi. (See Route 270.)
Cross bridge.
Follow Route 270A, beginning at 12 mi. to
9.5 Beginning of macadam, "Middle Road," and with macadam to
14.8 UNDERCLIFF
20.9 EAST LIBERTY

EAST LIBERTY TO CULMERVILLE

VIA DORSEYVILLE

THE KITTANNING ROAD

Route 283

.0 Penn and Highland Aves., EAST LIBERTY
Follow N. Highland Ave. to
1.3 Entrance Highland Park.
Turn right around reservoir.
2.0 Bear right down hill.
2.5 Turn left, and at foot of hill, turn left over bridge.
3.0 Turn right and cross bridge over Allegheny River.
3.4 Turn left on Main St. and immediately turn right on 19th St. for one square.
3.5 Turn left on Middle St., SHARPSBURG.
3.9 Turn right on 15th St., cross R. R. and turn right.
4.2 Macadam begins. Borough line.
5.3 Pass Greenwood Cemetery on left.
5.9 At top of hill, turn right on Kittanning Road.
6.4 Pass Squaw Run Road on right.
7.1 Pass road on left to Pine Creek Road.
7.7 Cross Keys Hotel.
8.3 Pass road on left to Creek Road.
8.4 Pass road on right to Montrose, 3½ mi.
8.9 Pass Grays Run Road on right, to Harmarville, 4 mi.
10.1 Pass road on right to Harmarville, 4½ mi.; Indianola, 2½ mi.
10.4 Bear right. Creek Road on left to Undercliff. (Route 280A.)
10.8 At School House, pass road on left to Three Degree Road, 2½ mi.
10.9 Twelve Mile House.
11.5 Pass road on right to Harmarville, 5 mi. (Route 288A.)
DORSEYVILLE.
11.9 Pass road on left.
12.0 Cross bridge.
13.0 Bear right at cross roads. (Direct up steep hill, beautiful view, to Bakerstown-Culmerville Road. Left to Bakerstown, 5 mi.)
13.1 Bear left. (Right to Harmarville.)
13.6 Left fork with macadam.

14.3 Pass Aber's School House on right.
14.9 Pass road on left.
15.1 Pass road on left to Bakerstown, 5 mi.
15.2 Pass road on right to Harmarville, 7 mi.
15.8 Pass road on right, then one on left.
16.3 Bear left, passing road on right.
16.6 Bear right. (Left to Bakerstown, 5 mi.)
17.2 Cross R. R.
17.8 CULMERVILLE.

Right to Millerstown, 2½ mi.; Tarentum, 7½ mi.
See Route 301A.
Left to Bakerstown, 5½ mi. See Route 301.
Direct to Saxonburg, 7.3 mi. See Route 271.
Direct to Kittanning, 23½ mi. See Route 304.

CULMERVILLE TO EAST LIBERTY

VIA DORSEYVILLE

THE KITTANNING ROAD

Route 283A

.0 CULMERVILLE.
Go west on macadam road.
0.6 Cross R. R.
1.2 Bear left. (Right to Bakerstown, 5 mi.)
1.5 Bear right.
2.0 Pass road on right, and take right fork.
2.6 Pass road on left to Harmarville, 7 mi.
2.7 Pass road on right to Bakerstown, 5 mi.
2.9 Pass road on right.
3.5 Pass Aber's School on left.
4.2 Bear right, passing road on left.
4.7 Bear right, passing road on left to Harmarville.
4.8 Bear left, passing two roads on right.
5.8 Cross bridge.
5.9 Pass road on right.
6.3 Pass road on left to Harmarville, 5 mi.
DORSEYVILLE.
6.9 Twelve Mile House.
7.0 At School House, pass road on right to Three Degree Road, 2½ mi.
7.4 Bear left up hill. (Right to Undercliff. Route 280A.)
7.7 Pass road on left to Harmarville, 4½ mi.; Indianola, 2½ mi.
8.0 Pass road on left to Harmarville, 3¼ mi.
8.9 Grays Run Road on left to Harmarville, 4 mi.
9.4 Pass road on left to Montrose, 3½ mi.
9.5 Pass road on right to Creek Road.
10.1 Cross Keys Hotel.
10.7 Pass road on right to Pine Creek Road.
11.4 Pass Squaw Run Road on left.
11.9 Turn left with macadam.
12.5 Pass Greenwood Cemetery on right.

13.6 Borough line.
13.9 Turn left on 15th St. and cross R. R., then left on Middle St., SHARPSBURG
14.3 Turn right on 19th St., then left on Main St., and immediately turn right to Highland Bridge over Allegheny River.
14.8 Turn left, cross bridge over hollow.
Turn right up hill into Highland Park.
15.3 Bear right.
15.7 At top of hill, turn sharp right around Reservoir to
16.5 Park entrance.
Follow North Highland Ave. to
17.8 Penn Ave., EAST LIBERTY

EAST LIBERTY TO DORSEYVILLE
VIA FAIRVIEW ROAD
Route 284

.0 Penn and Highland Aves., EAST LIBERTY
Follow Route 300 through Aspinwall to
7.7 Cross bridge and turn left up hill on Fairview Road, clay.
8.7 Pass cross roads.
9.7 Pass road on left.
10.8 Fox Chapel
11.2 Pass road on right and turn left at dead end. (Right to Harmarville.)
11.6 Pass cross roads. School House on left.
12.3 Pass church on left.
12.5 Turn right on Kittanning Road, macadam.
14.0 Bear right, passing Creek Road to Undercliff on left.
15.1 DORSEYVILLE.

DORSEYVILLE TO EAST LIBERTY
VIA FAIRVIEW ROAD
Route 284A

.0 DORSEYVILLE.
Go south on Kittanning Road, macadam.
1.1 Bear left up hill. (Direct, "Creek Road," to Undercliff.)
2.6 Turn left on Grays Run Road, clay.
2.8 Pass church on left.
3.5 Pass cross roads and School House and up steep hill.
3.9 Turn right on Fairview Road. (Direct to Harmarville) and pass road on left.
4.3 Fox Chapel.
5.4 Pass road on right.
6.4 Pass cross roads.
7.4 At foot of hill, turn right on Freeport Road, macadam, and follow Route 300A to
15.1 EAST LIBERTY.

EAST LIBERTY TO DORSEYVILLE
VIA HARMARVILLE
Route 285

.0	Penn and Highland Aves.,	EAST LIBERTY.
	Follow Route 300 to	
9.7	Turn left at R. R. Station on macadam,	HARMARVILLE.
	Cross bridge.	
0.0	Pass road on left.	
0.1	Pass road on right.	
0.3	Take right fork.	
1.0	Bear right up steep hill.	
1.2	Bear left, passing road and School House on right.	
1.4		EMMA FARM.
2.5	Pass Fairview Road on left.	
2.9	Pass cross roads and School House on left.	
3.6	Pass church on left.	
3.8	Turn right on Kittanning Road, macadam.	
5.3	Pass Creek Road, macadam, on left.	
6.4		DORSEYVILLE.

DORSEYVILLE TO EAST LIBERTY
VIA HARMARVILLE
Route 285A

.0		DORSEYVILLE.
	Go south on Kittanning Road, macadam.	
1.1	Bear left up hill. (Direct, "Creek Road," to Undercliff.)	
2.6	Turn left on Grays Run Road, clay.	
2.8	Pass church on left.	
3.5	Pass cross roads and School House, and up steep hill.	
3.9	Pass Fairview Road on right.	
5.0		EMMA FARM.
5.2	Bear right down hill at School House, macadam.	
5.4	Pass road on right.	
6.1	Pass road on right.	
6.3	Pass road on left.	
6.4	Pass road on right.	
6.7	Cross bridge and turn right on Freeport Road, macadam,	HARMARVILLE.
	Follow Route 300A to	
16.4		EAST LIBERTY.

HARMARVILLE TO RED RAVEN STATION
Route 286

.0		HARMARVILLE.
	Go north on Freeport Road.	
0.4	Turn left.	

0.5 Turn right up steep hill.
1.6 Cross Bessemer R. R. at Red Raven Station
1.7 Cheswick-Culmerville Road, macadam. See Route 287

RED RAVEN STATION TO HARMARVILLE

Route 286A

.0 Cheswick-Culmerville Road 0.5 mi. from Cheswick.
0.1 Cross Bessemer R. R., Red Raven Station
Down steep hill.
1.2 Tun left.
1.3 Turn right on Freeport Road.
1.7 HARMARVILLE

EAST LIBERTY TO CULMERVILLE

VIA CHESWICK AND RUSSELLTON

(ALL MACADAM)

Route 287

.0 EAST LIBERTY.
Follow Route 300 to
11.3 Turn left on macadam, CHESWICK.
11.6 Under R. R.
11.8 Bear right. (Left to Harmarville, 1.7 mi.) Red Raven Station.
12.5 Pass cross roads. (Right to Hites, 3 mi.)
13.7 Pass road on left to Rich Hill, 1 mi., then road on right.
14.4 Pass road on left, Rural Ridge.
14.9 Pass road on right to Hites.
15.1 Under R. R.
15.2 Cross iron bridge and pass road on left.
16.7 Pass road on left, Greys Mills-Russellton P. O.
17.0 Pass road on left, then one on right.
17.2 Take right fork.
17.5 Under R. R.
17.7 Take left fork.
18.9 Pass road on right.
19.4 Pass macadam road on right to Millerstown.
See Route 301A.
19.7 CULMERVILLE.

CULMERVILLE TO EAST LIBERTY

VIA RUSSELLTON AND CHESWICK

Route 287A

.0 CULMERVILLE.
Go east on macadam.
0.3 Bear right, passing macadam road on left to Millerstown.
0.8 Take right fork.
2.0 Pass road on left.

2.2 Under R. R.
2.5 Pass road on right.
2.7 Pass road on left, then one on right.
3.0 Pass road on right. Greys Mills, Russellton P. O.
4.5 Pass road on right and cross iron bridge.
4.6 Under R. R.
4.8 Pass road on left to Hites.
5.3 Pass road on right, Rural Ridge.
6.0 Pass road on left, then one on right.
7.2 Pass cross roads. (Left to Hites, 3 mi.)
7.9 Bear left with macadam. (Right to Harmarville, 1.7 mi.), Red Raven Station.
8.1 Under R. R.
8.4 Turn right on Freeport Road, CHESWICK.
and follow Route 300A to
19.6 EAST LIBERTY.

EAST LIBERTY TO DORSEYVILLE

VIA DEER CREEK

Route 288

.0 Penn and Highland Aves., EAST LIBERTY.
Follow Route 300 through Harmarville to
10.1 Turn left.
10.3 Bear left.
10.5 Pass Associated Reformed Church and cross iron bridge over Deer Creek.
11.0 Bear left, passing road on right.
11.2 Take right fork.
12.9 Cross run and pass cross roads. (Right to Rich Hill, 3 mi.; Left to Kittanning Road, 3 mi.)
14.1 Turn left at top of hill, Mill Dam School.
15.0 DORSEYVILLE.

DORSEYVILLE TO EAST LIBERTY

VIA DEER CREEK

Route 288A

:0 DORSEYVILLE.
Go west on clay road.
0.9 Turn right down hill at Mill Dam School.
2.1 Pass cross roads and cross run.
3.8 Pass road on right.
4.0 Pass road on left.
4.5 Cross iron bridge over Deer Creek and pass Associated Reformed Church on left.
4.7 Pass road on left.
4.9 Turn right on Freeport Road, macadam.
5.3 HARMARVILLE.
Follow Route 300A to
15.0 EAST LIBERTY.

EAST LIBERTY TO CULMERVILLE

VIA EAST UNION CHURCH

Route 289

.0	EAST LIBERTY
	Follow Route 300 through Harmarville to
10.1	Turn left.
10.3	Bear left, passing road on right.
10.5	Pass church on right and cross iron bridge over Deer Creek.
11.0	Turn right.
11.8	Cross bridge over Deer Creek.
12.0	Pass road on right.
13.2	Turn right.
13.7	Bear left.
14.9	Pass road on right.
16.1	Pass cross roads.
16.3	East Union Associated Reformed Church.
16.8	Pass road on right to Grays Mills.
17.1	Turn left.
17.4	Turn right.
17.7	Bear right on Kittanning Road, macadam.
20.3	CULMERVILLE.

CULMERVILLE TO EAST LIBERTY

VIA EAST UNION CHURCH

Route 289A

.0	CULMERVILLE.
	Go southwest on Kittanning Road, macadam.
2.6	Bear left on clay road.
2.9	Turn left.
3.2	Turn right.
3.5	Pass road on left to Grays Mills.
4.0	East Union Associated Reformed Church.
4.2	Pass cross roads.
5.4	Pass road on left.
6.6	Bear right.
7.1	Turn left.
8.3	Pass road on left.
8.5	Cross bridge over Deer Creek.
9.3	Pass road on right.
9.8	Cross bridge and pass church.
10.0	Pass road on left.
10.2	Turn right on Freeport Road, macadam.
10.6	HARMARVILLE.
	Follow Route 300A to
20.3	EAST LIBERTY.

DORSEYVILLE TO CULMERVILLE
VIA EAST UNION CHURCH
Route 290

.0		DORSEYVILLE.
	Go north on Kittanning Road, macadam.	
0.5	Pass road on left and cross bridge.	
1.5	Bear right with macadam at cross roads.	
1.6	Turn right on clay road.	
1.7	Bear left up hill.	
2.8	Turn left at cross roads.	
3.0		East Union Associated Reformed Church.
3.8	Turn left.	
4.1	Turn right.	
4.4	Bear right on Kittanning Road, macadam.	
7.0		CULMERVILLE.

CULMERVILLE TO DORSEYVILLE
VIA EAST UNION CHURCH
Route 290A

.0		CULMERVILLE.
	Go southwest on Kittanning Road, macadam.	
2.6	Bear left on clay road.	
2.9	Turn left.	
3.2	Turn right.	
4.0		East Union Associated Reformed Church.
4.2	Turn right at cross roads.	
5.3	Bear right.	
5.4	Turn left on Kittanning Road, macadam.	
7.0		DORSEYVILLE.

EAST LIBERTY TO FREEPORT
VIA TARENTUM
Route 300

(All macadam and brick)

.0	Penn Ave.,	EAST LIBERTY.
	Follow N. Highland Ave. to end.	
1.3	Turn right in Highland Park around reservoir.	
1.9	Bear right down hill.	
2.4	Turn left down hill and at foot turn left and cross bridge over hollow.	
2.9	Turn right, cross Highland Bridge over Allegheny River. (Toll 15c. Ten tickets for $1.00.)	
3.4	Turn right with trolley on Main St.,	SHARPSBURG.

3.6 Cross bridge over R. R. to brick.
4.3 ASPINWALL STATIC
4.5 Borough line. Macadam begins.
5.0 Pass Filtration Plant on left.
6.1 Pass Work House on right.
6.3 HOBOKE
7.3 MONTROS
7.7 Cross bridge and pass Fairview Road on left.
9.3 County Bridge on right to Hulton, ½ mi.
9.7 Pass road on left to Kittanning Road, 4 mi.,
HARMARVILL
10.1 Pass road on left to Dorseyville and Culmerville.
11.3 Pass macadam road on left to Culmerville. See Route 2
11.7 Borough line, CHESWICK STATIC
12.4 Cheswick-Springdale Borough line.
13.6 SPRINGDAL
13.7 Borough line.
13.8 Cross bridge and pass road on left, (bad.)
15.1 Pass bridge on right to New Kensington. Toll (15c.)
See Route 36A. Macadam ends, brick pavement.
between tracks.
16.1 GLASSMER
16.4 Pass road on left to Grays Mills, HITE
16.8 Pass road on left to Grays Mills, 5 mi., CREIGHTO
18.2 Turn left up Ross St. for two squares, TARENTU
18.4 Turn right on Tenth St. at end of brick pavement.
(Direct, macadam, to Culmerville. See Route 301.)
18.9 Brick ends. Macadam begins.
19.7 Township line.
20.9 Pass macadam road on right to Natrona, 1 mi.
21.2 Pass cross roads and School House. (Right to
Karns, 1 mi.; Left to Center, 2½ mi.), Birdsvil
21.6 Pass road on right.
21.7 Pass road on left to Saxonburg, 10 mi.
Pass Allegheny-Butler County line. Down steep hill
24.8 Pass macadam road on left to Butler, 18 mi.
See Route 302.
Bear right, crossing R. R. and bridge, LANE STATIO
25.2 Turn right on Fifth St. at small brick church on left.
25.3 High St., FREEPOR

Freeport to Slate Lick, 7.5 mi.; Kittanning, 15 mi.
See Route 303.
Freeport to Leechburg, 7.3 mi.; Saltsburg, 23 mi.
Freeport to Greensburg, 30 mi.

FREEPORT TO EAST LIBERTY
VIA TARENTUM
Route 300A

.0 High and Fifth Sts., FREEPORT.
0.1 At head of Fifth St., turn left at small brick church. Cross bridge and R. R.
0.5 Bear left up steel hill, passing road on right to Butler, 18 mi. See Route 302, LANE STATION.
Pass Butler-Allegheny County Line, macadam begins.
3.6 Pass road on right to Saxonburg, 10 mi.
3.7 Pass road on left.
4.1 Pass cross roads and School. (Right to Center, 2½ mi.; Left to Karns, 1 mi.), Birdsville.
4.4 Pass macadam road on left to Natrona, 1 mi.
5.6 Borough line.
6.4 Brick pavement begins. Tenth St.
6.9 At end, turn left on Ross St. (Right to Culmerville. See Route 301.)
7.1 Turn right with trolley, TARENTUM.
8.5 Pass road on right to Grays Mills, 5 mi., CREIGHTON.
8.9 Pass road on right to Grays Mills, HITES.
9.2 GLASSMERE.
0.2 Pass bridge on left to New Kensington. (See Route 36A.) Macadam begins.
1.5 Pass road on right (bad) and cross bridge.
1.6 Borough line.
1.7 SPRINGDALE.
2.9 Springdale-Cheswick Borough line.
3.6 Borough line, CHESWICK STATION.
4.0 Pass macadam road on right to Culmerville. (See Route 287.)
5.2 Pass road on right to Culmerville or Dorseyville. (See Route 285.)
5.6 Pass road on right to Kittanning Road, 4 mi., HARMARVILLE.
6.0 County bridge on left to Hulton, ½ mi.
7.6 Pass Fairview Road on right and cross bridge.
8.0 MONTROSE.
9.0 HOBOKEN.
9.2 Pass Work House on left.
0.3 Pass Filtration Plant on right.
0.8 Borough line. Brick pavement begins.
1.0 ASPINWALL STATION.
1.7 Cross bridge over R. R. to Main St.
1.9 Turn left, cross Highland Bridge over Allegheny River. (Toll 15c. 10 tickets for $1.00.)
2.4 Turn left, cross bridge over hollow and turn right into Highland Park.
3.0 Bear right.
3.6 Turn sharp right at top of hill to
4.0 Park entrance. Follow N. Highland Ave. to
5.2 Penn Ave., EAST LIBERTY.

TARENTUM TO WEXFORD
VIA BAKERSTOWN
Route 301

(Macadam to Culmerville and from Bakerstown to "Three Degree Road. The remainder fair clay.)

.0	Turn left up Ross St.,	TARENTU
0.2	End of pavement, macadam begins. Pass "Freeport Road" on right.	
0.8	Pass road on right to Donnelsville, 4 mi.; Saxonburg, 9 mi.	
1.9	Pass road on right to Freeport, 5 mi.	
3.2	Pass road on right to Donnelsville, 2 mi.; Saxonburg, 9 mi.	
4.5	Pass road on right to Lardinstown, 4½ mi.	
4.7	Pass two roads on left to Hites, 5 mi; Pittsburgh, 23 m	
5.0	Turn left with macadam,	MILLERSTOW
6.0	Pass church on right.	
6.8	Pass road on right.	
7.2	Turn right. (Left, macadam, to Cheswick.)	
7.4	Pass road on left to Rural Ridge, 2 mi.; Harmarville, 10 mi.	
7.5	Cross "Kittanning Road," macadam. Macadam ends 1911,	CULMERVILL
9.4	Bear right.	
9.7	Bear left.	
11.2	Pass McGowan School.	
11.4	Bear left.	
11.6	Bear right.	
13.0	Direct through. Macadam begins 1911,	BAKERSTOW
15.2		BAKERSTOWN STATIO
15.8		CRYSTAL FAR
19.0	Turn left on "Three Degree Road," macadam.	
19.6	Turn right. Leaving macadam.	
20.0	Turn left.	
20.2	Turn right at Pine Township Cemetery.	
21.3	Take right fork.	
23.0	Turn left on "Perrysville Road" into	WEXFOR

WEXFORD TO TARENTUM
VIA BAKERSTOWN
Route 301A

.0		WEXFOR
0.1	Turn right at B. S. Shop on clay road.	
1.7	Pass road on right.	
2.0	Pass cross roads and church on right.	
2.8	Turn left at Pine Township Cemetery.	
3.0	Turn right. (Sign, Gibsonia, 3 mi.)	

3.4 Turn left on "Three Degree Road," macadam.
NOTE—For East Liberty, 17.3 mi., turn right and follow Route 246A.)
4.0 At frame house, turn right on macadam.
7.2 CRYSTAL FARM.
7.8 BAKERSTOWN STATION.
0.0 Direct through. Macadam ends 1911, -BAKERSTOWN.
1.4 Bear left, passing road on right to Pump Station, 2 mi.
1.6 Bear right, passing road on left to Sandy Hill Road, 2 mi.
1.8 Pass McGowan School on right.
3.3 Bear right.
3.6 Bear left.
5.5 Cross "Kittanning Road," macadam. Macadam begins 1911, CULMERVILLE.
5.6 Bear left with macadam, passing road on right to Rural Ridge, 2 mi.; Harmarville, 10 mi.
5.8 Turn left. (Direct, also macadam, to Cheswick.)
6.3 Pass road on left.
7.0 Pass church on right.
8.0 Turn right with macadam, MILLERSTOWN.
8.3 Pass two roads on right to Hites, 5 mi.; Pittsburgh, 23 mi.
8.5 Pass road on left to Lardinstown, 4½ mi.
9.8 Pass road on left to Donnelsville, 2 mi.; Saxonburg, 9 mi.
1.1 Pass road on left to Freeport, 5 mi.
2.2 Pass road on left to Donnelsville, 4 mi.; Saxonburg, 9 mi.
2.8 Pavement begins. Ross Ave. Pass Freeport Road on left.
3.0 TARENTUM.

EAST LIBERTY TO BUTLER

VIA FREEPORT

Route 302

.0 Penn and Highland Aves., EAST LIBERTY.
Follow Route 300 to
4.8 Turn left on macadam road, LANE STATION.
5.5 Pass road on right, then one on left.
6.3 Pass road on right.
6.6 Pass road on left to Tarentum, 8 mi.
6.9 Pass road on right to Harris Station.
7.2 Pass road on right.
7.4 Pass road on left to Millerstown, 5 mi.
7.6 Macadam ends 1911.
8.1 Pass road on right to Sarvers Station, 2 mi., Monroeville.
8.6 Bad curve.
9.4 Pass road on left.
9.9 Pass road on left.
0.0 Cross wooden bridge, Sarversville.

30.2 Pass two roads on right at School House.
31.2 Pass road on left.
33.0 Pass cross roads. (Right to Cabot, 1 mi.; Left to Saxonburg, 2 mi.)
33.7 Pass road on right.
33.9 Pass road on right, then one on left, HANNAHSTOWN
34.1 Take right fork. (Left to Jefferson Center, 2 mi.)
35.0 Take left fork. (Right to Brinkers Mill, 5 mi.)
36.2 Pass road on left to Clinton Springs, 3 mi.; Saxonburg, 3 mi.
36.5 Pass cross roads. (Right to Great Belt, 1¼ mi.; Left to Jefferson Center, 1¾ mi.)
37.0 Pass road on left.
37.6 Pass road on right.
37.8 Cross bridge and pass cross roads. (Right to Herman Station, 2 mi.; Left to Summit Church, 1 mi.)
38.8 Pass cross roads. (Right to Herman, Left to Saxonburg.)
39.3 Pass road on right to Herman, 3 mi.
39.5 Pass road on right.
39.8 Pass road on left to Saxonburg.
41.3 Pass road on left.
41.4 Take right fork.
41.7 Brick begins.
42.2 Meet trolley. Central Ave.
42.5 Cross R. R., bridge and R. R.
42.6 Turn right with trolley at Hotel Allen on McKean St.
42.7 Turn left on E. Diamond St.
42.8 Court House, BUTLER.

FOR MAP OF BUTLER SEE ROUTE 246

BUTLER TO EAST LIBERTY

VIA FREEPORT

Route 302A

.0 Court House, BUTLER.
East Diamond St. for one square.
Turn right on McKean St.
0.2 Turn left with trolley on Centre Ave. at Hotel Allen.
Cross R. R., bridge and second R. R. with trolley.
0.6 Direct up hill, leaving trolley.
1.1 End of brick pavement.
1.4 Pass road on right.
1.5 Pass road on right to Saxonburg, 8 mi.
2.2 Pass road on left.
3.0 Pass road on right to Saxonburg.
3.3 Pass road on left to Herman, 3 mi.
3.5 Pass road on left.
4.0 Pass cross roads. (Right to Saxonburg, Left to Herman.)

5.0 Pass cross roads and cross bridge. (Right to Summit Church, 1 mi.; Left to Herman Station, 2 mi.)
5.2 Pass road on left.
5.8 Pass road on right.
6.3 Pass cross roads. (Right to Jefferson Center, 1¾ mi.; Left to Great Belt, 1¼ mi.)
6.6 Pass road on right to Saxonburg, 3 mi.; Clinton Springs, 3 mi.
7.8 Pass road on left to Brinkers Mill, 5 mi.
8.7 Pass road on right to Jefferson Center, 2 mi.
8.9 Pass road on right, then one on left, HANNAHSTOWN.
9.1 Pass road on left.
9.8 Pass cross roads. (Right to Saxonburg, 2 mi.; Left to Carbot, 1 mi.)
11.6 Pass road on right.
12.6 Pass road on right and take right fork at School House.
12.8 Cross wooden bridge, Sarversville.
12.9 Pass road on right.
13.4 Pass road on right.
14.2 Bad curve.
14.7 Pass road on left to Sarvers, 2 mi., Monroeville.
15.2 Macadam begins 1911.
15.4 Pass road on right to Millerstown, 5 mi.
15.6 Pass road on left.
15.9 Pass road on left to Harris Station.
16.2 Pass road on right to Tarentum, 8 mi.
16.5 Pass road on left.
17.3 Pass road on right, then one on left.
18.0 LANE STATION.

(For FREEPORT, 18.4 mi., turn left and cross R. R. and bridge.)

Turn left up hill and follow Route 300A to
42.8 EAST LIBERTY.

EAST LIBERTY TO KITTANNING
VIA FREEPORT
Route 303

(Macadam for 27.8 mi. Rest fair clay roads)

.0 EAST LIBERTY.

Follow Route 300 to
25.3 Turn right from Fifth St. on High St., FREEPORT.
25.5 Macadam begins, "Dock Hollow Road."
27.5 Pass cross roads.
27.8 Macadam ends. Brick begins.
28.4 Pass road on left.
29.2 Pass cross roads.
30.0 Pass road on right. Brick ends 1911.

30.2 Bear right at Kerrs B. S. Shop, passing road on left to Winfield Furnace, 5 mi.
30.4 Pass road and School House on right.
30.9 Pass road on left.
31.3 Pass road on right. School House on left.
32.1 Pass road on left, then one on right.
32.4 Pass road on left.
32.5 Turn left at School House. (Direct to North Buffalo), SLATE LICI
32.7 Turn right with Cemetery on left.
33.5 Pass road on left.
34.3 Pass road on right.
35.1 Pass cross roads. (Right to McVille, 3 mi.; Left to Worthington, 4 mi.), Sistersvill
36.0 Pass road on right.
36.2 Pass road on left, McHaddo
37.1 Pass road on left.
37.4 Pass cross roads, church on left, Center Hi
38.3 Cross run and pass road on left.
38.7 Pass road on left.
39.3 Pass road on left.
40.0 Bear left, then turn right down hill on brick. (Left to Butler, macadam for two mi.)
40.9 Cross bridge over Allegheny River, West Kittanni
41.2 Renolds House, KITTANNIN

KITTANNING TO EAST LIBERTY

VIA FREEPORT

Route 303A

.0 Renolds House, KITTANNIN
Cross bridge over Allegheny River to
0.3 West Kittanning
Up hill on brick.
1.2 Turn left at end of brick. (Direct, macadam for 2 mi., to Butler.)
1.9 Pass road on right.
2.5 Take left fork.
2.9 Pass road on right and cross run.
3.8 Pass cross roads, church on right, Center Hill
4.1 Pass road on right.
5.0 Pass road on right, McHaddon
5.2 Pass road on left.
6.1 Pass cross roads. (Right to Worthington, 4 mi.; Left to McVille, 3 mi.), Sistersville
6.9 Pass road on left.
7.7 Pass road on right.
8.5 Turn left at dead end. Cemetery on right.
8.7 Turn right at dead end. (Left to North Buffalo), SLATE LICK

8.8 Take left fork.
9.1 Pass road on left and one on right.
9.9 Pass road on left. School House on right.
0.3 Pass road on right.
0.8 Pass road and School House on left.
1.0 Pass road on right at Kerrs B. S. Shop.
1.2 Take right fork. Brick begins 1911.
2.0 Pass cross roads.
2.8 Pass road on right.
3.4 Brick ends. Macadam begins. "Dock Hollow Road."
3.7 Pass cross roads.
5.7 Macadam ends. Brick begins. High St.
5.9 Turn right on Fifth St., FREEPORT.
6.1 Turn left at dead end, small brick church, and follow Route 300A to
11.2 EAST LIBERTY.

EAST LIBERTY TO KITTANNING

VIA CULMERVILLE

Route 304

This route is rougher and more hilly than Route 303 via Freeport)

.0 EAST LIBERTY.
Follow Route 283 to
17.8 CULMERVILLE.
Continue direct on macadam.
18.2 Bear right under R. R.
18.8 Pass road on right.
19.2 Under R. R. Allegheny-Butler County line.
19.3 Take right fork. (Left to Saxonburg, 6 mi.)
19.6 Cross R. R., Cunningham.
20.1 Pass cross roads.
20.8 Turn sharp right.
21.0 Pass road on right.
22.0 Take right fork.
22.5 Pass road on right.
23.5 Turn left at dead end.
23.8 Turn right, Ekastown.
24.7 Pass road on right.
25.0 Turn left at dead end, Sarversville.
25.2 Turn right.
25.6 Bear left.
26.0 Cross R. R.
26.1 Sarver Station.
26.2 Pass cross roads.
26.3 Pass road on left.
26.9 Pass road on right.
27.5 Pass cross roads.
28.7 Pass cross roads, Leisureville.
29.2 Pass road on right.

29.5	Turn right.	
30.4	Bear left.	
30.5	Pass road on left.	
30.8	Turn right and cross R. R.,	Boggsville
31.0	Turn right.	
31.1	Turn left.	
31.6	Pass road on right.	
32.7	Bear left at Grave Yard. (Direct to Slate Lick.)	
33.5	Pass road on left.	
34.3	Pass road on right.	
35.1	Pass cross roads. (Right to McVille, 3 mi.; Left to Worthington, 4 mi.),	Sistersville
36.0	Pass road on right.	
36.2	Pass road on left,	McHaddon
37.1	Pass road on left.	
37.4	Pass cross roads. Church on left,	Center Hill
38.3	Cross run and pass road on left.	
38.7	Pass road on left.	
39.3	Pass road on left.	
40.0	Bear left, then turn right down hill on brick. (Left to Butler, macadam, for 2 mi.)	
40.9	Cross bridge over Allegheny River,	West Kittanning.
41.2	Renolds House,	KITTANNING.

KITTANNING TO EAST LIBERTY

VIA CULMERVILLE

Route 304A

.0		KITTANNING.
	Follow Route 303A to	
8.5	Turn right. (Left to Slate Lick.)	
9.6	Pass road on left.	
10.1	Turn right.	
10.2	Turn left.	
10.4	Cross R. R. and turn left,	Boggsville.
10.7	Pass road on right.	
10.8	Bear right.	
11.7	Turn left at dead end.	
12.0	Pass road on left.	
12.5	Pass cross roads,	Leisureville.
13.7	Pass cross roads.	
14.3	Pass road on left.	
14.9	Pass road on right.	
15.0	Pass cross roads.	
15.1		Sarver Station.
15.2	Cross R. R.	
15.6	Bear right.	
16.0	Turn left at dead end.	
16.2	Turn right,	Sarversville.
16.5	Pass road on left.	

17.4	Turn left,	Ekastown.
17.7	Turn right.	
18.7	Pass road on left.	
19.2	Pass road on right.	
20.2	Pass road on left.	
20.4	Turn sharp left.	
21.1	Pass cross roads.	
21.6	Cross R. R.,	Cunningham.
21.9	Pass road on right to Saxonburg, 9 mi.	
22.0	Under R. R. Butler-Allegheny County line.	
22.4	Pass road on left.	
23.0	Under R. R., bearing left.	
23.4		CULMERVILLE.
	Direct, following Route 283A to	
41.2		EAST LIBERTY.

KITTANNING TO DU BOIS

Route 305

(Contributed)

.0		KITTANNING.
	Leave town by Clearfield Road.	
2.1	Take right fork.	
5.9	Pass road on left,	Stone House.
6.7	Pass road on left,	
8.0	Pass road on left,	Greensdale.
9.2	Pass cross roads.	
10.8	Cross R. R.	
11.0		YATESBORO.
12.4		RURAL VALLEY.
13.3	Pass cross roads,	Meredith.
13.6	Pass road on left.	
14.5	Take left fork.	
15.0	Pass road on left.	
15.2	Pass road on right.	
15.4		Smeltzer.
15.9	Pass road on left.	
16.3	Pass road on left.	
16.8	Pass road on left.	
17.3	Pass road on right,	Barnards.
17.6	Take left fork.	
17.8	Take right fork.	
19.2	Pass road on left, then one on right.	
19.6	Pass road on right.	
19.7	Pass road on left.	
20.2	Take right fork.	
21.3	Pass road on left.	
22.1	Pass road on right.	
22.2	Turn right and cross bridge,	SMICKSBURG.
22.9	Take right fork.	
23.0	Take left fork.	

24.0	Pass cross roads.	
25.0	Pass road on right.	
25.8	Pass cross roads.	
27.0	Pass cross roads,	Trade City
27.6	Pass road on right.	
28.8	Pass road on right.	
29.2	Pass road on left and turn left.	
29.8	Bear right.	
30.7	Pass road on right, then one on left and one on right.	
32.0	Pass road on right.	
34.6	Turn right.	
34.9	Cross R. R.,	Lindsey
35.0	Cross bridge over Mahoning Creek and turn right.	
35.4	Under R. R. and cross R. R.	E. Mahoning Ave.
36.0	Turn left,	PUNXSUTAWNEY
36.2	Cross R. R. and trolley and turn right.	
36.6	Cross R. R.	
41.3	Pass road on left.	
42.2		Big Run P. O
44.5	Turn right at cross roads.	
49.0	Cross trolley,	SYKESVILLE
50.5	Cross R. R.	
50.7		STANLEY
50.9	Turn left and under R. R.	
52.3	Turn right.	
52.5	Turn left,	WEST LIBERTY
53.5	Pass road on left to Reynoldsville.	
54.5	Cross bridge over R. R. and turn left.	
54.7	Cross R. R. and trolley.	
55.0	Cross trolley.	
55.4	Cross R. R.	
56.0		DU BOIS

DU BOIS TO KITTANNING

Route 305A

.0		DU BOIS.
	Go west.	
0.6	Cross R. R.	
1.0	Cross trolley.	
1.3	Cross trolley and R. R.	
1.5	Turn right and cross bridge over R. R.	
2.5	Pass road on right to Reynoldsville.	
3.5	Turn right at dead end,	WEST LIBERTY.
3.7	Turn left.	
5.1	Under R. R. and turn right.	
5.3		.STANLEY.
5.5	Cross R. R.	
7.0	Cross trolley,	SYKESVILLE.
11.5	Turn left at cross roads, passing School House. (Right to Reynolds.)	
13.8		Big Run P. O.

14.7	Take left fork with trolley.	
19.4	Cross R. R.	
19.8	Turn left, crossing trolley and R. R.	
20.0	Turn right on E. Mahoning Ave.	
	Direct through	PUNXSUTAWNEY.
20.6	Cross R. R. and under R. R.	
21.0	Turn left and cross bridge over Mahoning Creek.	
21.1	Cross R. R.,	Lindsey.
21.4	Turn left at dead end.	
24.0	Take right fork.	
25.3	Take right fork and pass road on right, then one on left.	
26.2	Bear left.	
26.8	Turn right at dead end and take left fork up hill.	
27.2	Pass road on left.	
28.4	Pass road on left.	
29.0	Pass cross roads,	Trade City.
30.2	Pass cross roads.	
31.0	Take right fork. Sharp turn.	
32.0	Pass cross roads.	
33.8	Cross bridge and turn left through	SMICKSBURG.
33.9	Take right fork.	
34.7	Take left fork.	
35.8	Pass road on right.	
36.3	Pass road on right.	
36.4	Pass road on left.	
36.8	Pass road on left, then one on right.	
38.2	Pass road on right.	
38.4	Pass road on left.	
38.7	Pass road on left,	Barnards.
39.2	Pass road on right.	
39.7	Pass road on right.	
40.1	Pass road on right.	
40.6		Smeltzer.
40.8	Pass road on left.	
41.0	Pass road on right.	
41.5	Pass road on left.	
42.4	Pass road on right.	
42.7	Pass cross roads,	Meredith.
43.6		RURAL VALLEY.
45.0		YATESBORO.
45.2	Cross R. R.	
46.8	Pass cross roads.	
48.0	Pass road on right,	Greendale.
49.3	Pass road on right.	
50.1	Pass road on right,	Stone House.
53.9	Pass road on right.	
56.0		KITTANNING.

DU BOIS TO BRADFORD

VIA RIDGEWAY AND SMETHPORT

Route 306

.0		DU BOIS
0.5	Pass Fair Grounds on right.	
0.7	Cross R. R.	
3.7	Turn left at cross roads,	Du Bois Camp
4.2	Turn right at brick church.	
4.5	Turn right.	
6.4	Cross R. R. and turn right,	Harveys Run
8.6	Cross R. R. and turn left.	
9.4	Pass road on left.	
9.6	Turn right under R. R. and pass road on right.	
9.9		Lanes Mills
10.8		Dellwood
11.5	Turn right and cross R. R.	
11.8	Turn right over R. R. and turn right.	
12.0	Bear left at R. R.	
12.2	Pass road on left.	
12.5		Brockwayville.
13.7		Crenshaw.
14.7		Keystone.
15.6		Brockport.
15.9	Bear left.	
17.3		Helen Mills.
18.1		Challenge.
19.8		Brandy Camp.
20.6	Turn right.	
24.1	Pass road on right.	
25.3	Turn left.	
28.6	Pass road on right.	
29.0	Direct through	RIDGEWAY.
	Cross bridge over Clarion River.	
29.5	Turn left.	
29.8	Pass two cemeteries.	
38.7	Bear left, crossing creek and R. R.	
41.8	Pass cross roads,	Wilcox.
46.5	Pass road on left,	Burning Well.
50.0	Cross R. R.	
53.3	Pass road on left.	
53.5		Hazelhurst.
56.3	Pass cross roads,	Marvindale.
57.0	Under R. R.	
63.6	Cross creek and R. R.	
63.7	Turn right.	
64.0		SMETHPORT.
64.5	Pass road on left.	
68.2	Turn left at cross roads,	Farmers Valley.
69.5	Pass road and School on left.	
72.8		Coleville.
74.2	Pass cross roads,	Rew.

76.5	Pass road and School on right.	
80.5	Turn left,	EAST BRADFORD.
	Follow E. Main St. into	
81.5		BRADFORD.

BRADFORD TO DU BOIS
VIA SMETHPORT AND RIDGEWAY
Route 306A

.0		BRADFORD.
	Leave town by E. Main St.	
		EAST BRADFORD.
1.0	Turn right on brick.	
5.0	Take right fork and pass School House on left.	
7.3	Pass cross roads,	Rew.
8.7		Coleville.
12.0	Take left fork, passing School on right.	
13.3	Turn right at cross roads,	Farmers Valley.
17.0	Take left fork.	
17.5		SMETHPORT.
17.8	Turn left.	
17.9	Cross R. R. and creek.	
24.5	Under R. R.	
25.2	Pass cross roads,	Marvindale.
28.0		Hazelhurst.
28.2	Take left fork up long hill.	
31.5	Cross R. R.	
35.0	Take left fork,	Burning Well.
39.7	Pass cross roads,	Wilcox.
42.8	Cross R. R. and creek and bear right.	
51.7	Pass two Cemeteries. Up hill.	
52.0	Turn right on W. Main St., brick, and cross bridge over Clarion River.	
52.5	Direct through,	RIDGEWAY.
52.9	Take right fork.	
56.2	Turn right.	
57.4	Take right fork.	
60.9	Turn left at dead end.	
61.7		Brandy Camp.
63.4		Challenge.
64.2		Helen Mills.
65.6	Bear right.	
65.9		Brockport.
66.8		Keystone.
67.8		Crenshaw.
69.0		Brockwayville.
69.3	Take left fork.	
69.5	Bear right at R. R.	
69.7	At dead end, turn left over R. R., then left again.	
70.0	Cross R. R. and turn left.	
70.7		Dellwood.
71.6		Lanes Mills.

71.9 Take right fork under R. R. and turn left.
72.1 Take left fork.
72.9 Turn right and cross R. R.
75.1 Turn left and cross R. R., Harveys Run.
Cross bridge and take left fork.
77.0 Turn left.
77.3 Turn left at brick church.
77.8 Turn sharp right at cross roads, Du Bois Camp.
80.8 Cross R. R.
81.0 Pass Fair Grounds on left.
81.5 DU BOIS.

EAST LIBERTY TO WARREN, PA.

VIA FREEPORT, BRADY AND CLARION

Route 307

.0 EAST LIBERTY.
Follow Route 300 to
25.3 Turn left from Fifth St. on High St., FREEPORT.
25.5 Macadam begins. Dock Hollow Road.
27.5 Pass cross roads.
27.8 Macadam ends. Brick begins.
28.4 Pass road on left.
29.2 Pass cross roads.
30.0 Pass road on right. End of brick 1911.
30.2 Bear right at Kerr's B. S. Shop, passing road on left to Winfield Furnace, 5 mi.
30.4 Pass road and School House on right.
30.9 Pass road on left.
31.3 Pass road on right. School House on left.
32.1 Pass road on left, then one on right.
32.4 Pass road on left.
32.5 Turn left at School House. (Direct to North Buffalo.)
SLATE LICK.
32.7 Pass road and Cemetery on right.
32.8 Turn right beyond Cemetery.
33.1 Pass road on right.
34.2 Cross Marrowbone Run.
35.2 Pass road on right.
36.2 Pass road on right.
36.7 Pass road on left to Buffalo Creek, 3 mi.
37.2 Pass road on right to Centre Hill, 3 mi.
38.0 Pass cross roads, Worthington.
38.8 Pass cross roads.
39.0 Take left fork at School House.
40.2 Cross B. R. & P. R. R.
40.4 Cross Long Run.
40.5 Turn left at dead end.
41.2 Turn right at cross roads, then left up grade at School House. Stream in valley on left.

42.6 Pass road on left.
42.9 Turn left.
43.4 Turn left, Foster's Mills.
44.1 Pass road on left and turn right.
44.9 Pass road on left.
45.4 Turn left at cross roads, Browns Cross Roads.
Signs, Right to Kittanning, 11 mi.; Left to Bradys Bend, 5 mi. Direct to Red Bank, 8 mi.
46.7 Pass cross roads. (Right to Philipston, 4 mi.; Left to Chicora, 6 mi., Adams.
47.1 Pass road on right.
47.6 Pass road on right.
48.1 Pass cross roads. (Right to Philipston, 3½ mi.; Left to Millerstown, 6 mi.)
49.0 Take left fork, Lacy's Store.
50.0 Turn right at dead end.
50.2 Cross iron bridge.
50.6 Cross iron bridge.
50.7 BRADYS BEND.
51.1 Cross wooden bridge.
51.2 Bear right.
51.4 Cross wooden then iron bridge.
51.7 Cross wooden bridge.
51.8 Cross iron bridge.
52.1 Cross wooden bridge.
52.2 Cross bridge over Allegheny River.
52.4 Cross R. R. and turn right on brick.
52.5 EAST BRADY.
Turn left at end of pavement, then turn right.
52.8 Turn left up hill, unpaved, for two squares.
53.0 Turn left.
53.2 Turn right up long hill at brick School House on right.
53.7 Pass road on right to Philipston, 1½ mi.
55.5 Pass road on right.
56.3 Take left fork.
57.0 Pass road on right.
57.7 Pass road on left.
57.8 Pass road on left.
58.5 Pass cross roads, NEW ATHENS.
59.4 Pass road on right.
59.9 Pass road on left to Cherry Run, 1 mi.
60.1 Pass road on right.
60.2 Maple Grove.
60.5 Pass cross roads.
61.2 Pass cross roads. (Right to Laws, 3 mi.; Left to Camp Grove, 3 mi.), RIMERSBURG.
61.8 Take right fork. Sign, Curllsville, 5 mi. (Left to Sligo, 5 mi.)
62.0 Cross R. R., Rimersburg Station.
62.5 Pass road on right to Squirrel Hill, 6 mi.
63.0 Pass road on right.
63.9 Pass cross roads. (Right to New Bethlehem, 12 mi.; Left to Sligo, 3 mi.)

65.4 Pass road on right to Squirrel Hill, 5 mi.
65.9 Pass road on left.
66.1 Pass road on left.
66.4 Cross iron bridge over Licking Creek and pass road on right, then one on left, CURLLSVILLE
67.9 Pass road on right.
68.0 Take right fork.
68.8 Pass cross roads.
69.8 Pass road on left.
70.0 Pass road on left.
71.0 Cross bridge over Reids Run and pass road on left, REIDSBURG
71.2 Turn left and cross bridge over R. R. (Right to New Bethlehem, 12 mi.)
71.4 Cross iron bridge over Piney Creek.
71.5 Pass School House on left and road on right to Mechanicsville, 3 mi.
72.0 Pass road on right.
73.0 Pass road on left.
73.2 Cross iron bridge over Brush Run.
73.3 Pass road on left to Piney Ridge, 5 mi., at School House.
73.4 WILLIAMSBURG.
73.5 Pass road on right to Strattonville.
Enter town by S. Fifth Ave. to Wood St.
76.0 Turn left on Main St., CLARION.
76.4 Turn right at Fair Grounds and pass road on right.
77.5 Cross iron bridge over Clarion River and bear right up long hill.
78.2 Pass road on right.
78.6 Cross R. R.
78.8 Cross R. R.
78.9 Summit of ridge.
79.4 Turn right at cross roads. Sign, Arthurs, 3 mi. (Direct Shippensville, 2 mi.; Left to Blacks Furnace, 1½ mi.
80.5 Pass road on left.
80.6 Pass road on right. Church on left.
81.2 Pass road on right.
81.3 Take left fork. (Right to Helen Furnace, 5 mi.)
81.5 Cross R. R.
81.7 Cross R. R.
82.4 Cross R. R.
82.6 Pass road on left.
82.7 Pass road on right to Helen Furnace and cross R. R.
82.8 Pass road on right.
83.1 Cross R. R.
83.4 Cross R. R.
83.9 Pass road on left.
84.0 Pass road on right.
84.2 Pass road on left.
84.3 Pass road on right.
85.3 Pass cross roads.
85.5 LUCINDA.

85.7 Bear right, passing road on left.
85.9 Turn left at dead end. Right to Helen Furnace, 3 mi.
86.0 Turn right and immediately turn left at Lucinda Creamery.
86.8 Cross R. R.
87.3 Pass road on right, SNYDERSVILLE.
88.7 Pass road on right to Helen Furnace, 5 mi.
89.0 Pass cross roads.
90.0 Turn left at cross roads. (Direct to Leeper, 1 mi.)
91.6 Pass macadam road on right to Leeper, 1 mi., then turn right, TYLERSBURG.
92.8 Cross R. R.
93.0 Pass road on left.
93.6 Pass road on left.
93.9 Turn left at cross roads. Sign, Marionville, 11 mi. (Right to Leepers, 2 mi.; Clarion, 17 mi. Direct to N. Pine Grove, 3 mi.)
94.5 Cross R. R. Artificial Lake on right, Oil Tank on left.
95.1 Pass road on left.
95.3 Pass road on right.
95.5 Cross R. R.
96.0 Pass road on left.
97.2 Pass road on right to Pine Grove, 1 mi., VOWNIKEL.
97.8 Cross R. R.
98.4 Cross R. R.
99.4 Cross R. R.
100.3 Pass road on right.
101.0 Take right fork.
101.9 Pass road on left.
102.1 Cross R. R.
102.7 Pass road on right.
103.4 Pass road on left.
103.8 Take right fork.
104.1 Pass double cross roads, MARIONVILLE.
104.4 Pass road on left.
105.8 Pass road on right.
106.2 McCrays.
108.4 Cross R. R.
109.3 Cross R. R., BYRONTOWN.
109.4 Pass road on right.
109.9 Bear left, passing road on right, Pigeon P. O.
113.6 Pass road on right.
115.1 Cross R. R. and bridge and turn right at dead end with stream on right. (Left to Tionesta.)
117.8 Cross iron bridge over R. R.
121.3 Pass road on right and cross iron bridge.
121.5 Cross R. R.
121.6 Turn left at dead end, BARNES.
123.4 Cross R. R.
123.7 Cross two R. Rs. and a bridge.
123.9 SHEFFIELD.
Cross R. R. Trolley on right.
125.0 Bear left over R. R., then right, SAYBROOK.

125.8	Cross R. R. twice.	
127.4		(Town.
128.6	Pass road on left.	
130.2		CLARENDEN
130.7	Cross trolley.	
131.2	Cross trolley.	
131.8	Pass road on right.	
132.0	Cross R. R.	
132.5	Cross R. R.	
132.7	Pass road on right.	
133.5	Take left fork, crossing bridge with trolley.	
134.2	Cross bridge and R. R.	
135.1	Brick begins.	
136.0	Cross bridge. Water St.	
136.2	Pass Market St. (Turn right here for Jamestown.)	
136.5	Carver House,	WARREN

WARREN, PA. TO EAST LIBERTY
VIA CLARION, BRADY AND FREEPORT
Route 307A

.0	Carver House,	WARREN
	Go east on Water St.	
0.3	Pass Market St. on left.	
0.5	Cross bridge.	
1.4	Brick ends.	
2.3	Cross R. R. and bridge.	
3.0	Cross bridge with trolley, passing road on left.	
3.8	Take right fork.	
4.0	Cross R. R.	
4.5	Cross R. R.	
4.7	Pass road on left.	
5.3	Cross trolley.	
5.8	Cross trolley.	
6.3		CLARENDE
7.9	Pass road on right.	
9.1		(Town.
10.7	Cross R. R. twice.	
11.5	Bear left, then right over R. R.,	SAYBROO
	Cross R. R. trolley on left.	
12.6		SHEFFIEL
12.8	Cross bridge and two R. Rs.	
13.1	Cross R. R.	
14.9	Turn right. Sign, Foxbury, 6 mi.,	BARNE
15.0	Cross R. R.	
15.2	Cross iron bridge and pass road on left.	
18.7	Cross R. R. and iron bridge.	
21.4	Turn left and cross bridge and R. R. (Direct to Tionesta.)	
22.9	Take right fork.	
26.6	Bear right, passing road on left,	Pigeon P.

27.1 Take right fork.
27.2 Cross R. R., BYRONTOWN.
28.1 Cross R. R.
30.3 McCrays.
30.7 Pass road on left.
32.1 Take left fork.
32.4 Pass double cross roads, MARIONVILLE.
32.7 Pass road on right.
33.1 Pass road on right.
33.8 Take right fork.
34.4 Cross R. R.
34.6 Take left fork.
35.5 Pass road on right.
36.2 Pass road on left.
37.1 Cross R. R.
38.1 Cross R. R.
38.7 Cross R.R.
39.3 Pass road on left, VOWNIKLE.
40.5 Pass road on right.
41.0 Cross R. R.
41.2 Pass road on left.
41.4 Pass road on right.
42.0 Cross R. R. and pass road on left to Scotch Hill, 5½ mi.
42.6 Turn right at cross roads. Sign, Tylersburg, 2 mi. (Left to N. Pine Grove, 3 mi. Direct to Leeper, 2 mi.; Clarion, 17 mi.)
42.9 Pass road on right.
43.5 Pass road on right.
43.7 Cross R. R.
44.9 Turn left, passing macadam road on left to Leeper, 1 mi., TYLERSBURG.
46.5 Turn right at cross roads.
47.5 Pass cross roads.
47.8 Take right fork. (Left to Helen Furnace, 5 mi.)
49.2 Pass road on left, SNYDERSVILLE.
49.7 Cross R. R.
50.5 Turn right and immediately left at Lucinda Creamery.
50.6 Turn right. (Direct to Helen Furnace, 3 mi.)
50.8 Bear left, passing road on right.
51.0 LUCINDA.
51.2 Pass cross roads.
52.2 Pass road on left.
52.3 Pass road on right.
52.5 Pass road on left.
52.6 Pass road on right.
53.1 Cross R. R.
53.4 Cross R. R.
53.7 Take right fork.
53.8 Cross R. R. and pass road on left to Helen Furnace.
53.9 Pass road on right.
54.1 Cross R. R.
54.8 Cross R. R.

55.0 Cross R. R.
55.2 Bear right, passing road on left to Helen Furnace, 5 mi.
55.3 Take right fork. Sign, Clarion, 4 mi.
55.9 Pass road on left. Church on right.
56.0 Pass road on right.
57.1 Turn left at cross roads. (Right to Shippensville, 2 mi. Direct to Blacks Furnace, 1½ mi.)
57.6 Summit of ridge.
57.7 Cross R. R.
57.9 Cross R. R.
58.3 Pass road on left.
59.0 Cross iron bridge over Clarion River and bear left.
60.1 Pass road on left and turn left on Main St. at Fair Grounds.
60.5 Turn right on Wood St. to S. 5th Ave., CLARION
63.0 Pass road on left to Strattonville.
63.1 WILLIAMSBURG
63.2 Take left fork at School House. (Right to Piney Ridge, 5 mi.
63.3 Cross iron bridge over Brush Run.
63.5 Take left fork.
64.5 Pass road on left.
65.0 Pass road on left at School House.
65.1 Cross iron bridge over Piney Creek.
65.3 Cross iron bridge over R. R. and bear right. (Direct to New Bethlehem, 12 mi.)
65.5 Pass road on left and cross bridge over Reids Run, REIDSVILLE
66.5 Take left fork.
66.7 Take left fork.
67.7 Pass cross roads.
68.5 Pass road on left.
68.6 Pass road on left.
70.1 Pass road on right, then one on left and cross iron bridge over Licking Creek, CURLLSVILLE
70.4 Pass road on right.
70.6 Pass road on right.
71.1 Pass road on left to Squirrel Hill, 5 mi.
72.6 Pass cross roads. (Right to Sligo, 3 mi.; Left to New Bethlehem, 12 mi.)
73.5 Pass road on left.
74.0 Pass road on left to Squirrel Hill, 6 mi.
74.5 Cross R. R., Rimersburg Station
74.7 Pass road on right to Sligo, 5 mi.
75.3 Pass cross roads. (Right to Camp Grove, 3 mi.; Left to Laws, 3 mi.), RIMERSBURG
76.0 Pass cross roads.
76.3 Maple Grove
76.4 Pass road on left.
76.6 Pass road on right to Cherry Run, 1 mi.
77.1 Pass road on left.
78.0 Pass cross roads, NEW ATHENS
78.7 Take left fork.

78.8 Pass road on right.
79.5 Pass road on left.
80.2 Pass road on left.
81.0 Take right fork.
(Fine view up and down river.)
82.8 Pass road on left to Philipston, 1½ mi.
83.3 Turn left at brick School House on left.
83.5 Turn right for two squares.
83.7 Turn right, then left on paved street, then right.
84.0 EAST BRADY.
84.1 Turn left and cross R. R. and bridge over Allegheny River.
84.4 Cross wooden bridge.
84.7 Cross iron bridge.
84.8 Cross wooden bridge.
85.1 Cross wooden then iron bridge.
85.3 Bear left.
85.4 Cross wooden bridge.
85.8 BRADYS BEND.
85.9 Cross iron bridge.
86.3 Cross iron bridge.
85.6 Turn left.
87.5 Pass road on left, Lacy's Store.
88.4 Pass cross roads. (Right to Millerstown, 6 mi.; Left to Philipston, 3½ mi.)
88.9 Pass road on left.
89.4 Pass road on left.
89.8 Pass cross roads. (Right to Chicora, 6 mi.; Left to Philipston, 4 mi.), Adams.
91.1 Turn right. (Left to Red Bank, 8 mi. Direct to Kittanning, 11 mi.), Browns Cross Roads.
91.6 Pass road on right.
92.4 Turn left and pass road on right.
93.1 Turn right, Foster's Mills.
93.6 Turn right.
93.9 Pass road on right.
95.3 Turn right at School House, then left at cross roads.
96.0 Turn right.
96.1 Cross Long Run.
96.3 Cross B. R. & P. R. R.
97.5 Bear right, passing road and School House on left.
97.7 Pass cross roads.
98.5 Pass cross roads, Worthington.
99.3 Take right fork. (Left to Center Hill, 3 mi.)
99.8 Pass road on right to Buffalo Creek, 1 mi.
100.3 Pass road on left.
101.3 Pass road on left.
102.3 Cross Marrowbone Run.
103.4 Pass road on left.
103.7 Turn left, passing road on right and Cemetery, then road on left.
104.0 Turn right at dead end. (Left to North Buffalo), SLATE LICK.

104.1 Take left fork.
104.4 Pass road on left, then one on right.
105.2 Pass road on left. School House on right.
105.6 Pass road on right.
106.1 Pass road and School House on left.
106.3 Pass road on right, Kerrs B. S.Sh
106.5 Take right fork. Brick begins 1911.
107.3 Pass cross roads.
108.1 Pass road on right.
108.7 Brick ends. Macadam begins. "Dock Hollow Road."
109.0 Pass cross roads.
111.0 Macadam ends. Brick begins. High St.
111.2 Turn right on Fifth St. to end, FREEPOR
111.3 Turn left on Buffalo St. and
Follow Route 300A to
136.5 EAST LIBERT

WARREN TO BRADFORD

Route 308

(Contributed)

.0 Carver House, WARRE
Leave town by E. Pennsylvania Ave.
0.6 Cross bridge over Allegheny River.
2.1 Cross trolley.
2.4 Turn right, cross R. R. and bridge over river, and pass road on right.
3.0 Turn left.
12.6 Bear right, then left, KINZU
12.8 Pass road on right.
13.0 Cross bridge over river, bear left and cross R. R., Kinzua Statio
15.2 Turn right.
15.4 Cross R. R., SUGAR RU
18.0 Pass road on right.
27.6 Pass road on left.
28.2 Pass cross roads.
29.8 Pass road on left.
32.5 Turn left at cross roads, CUSTER CIT
Follow South Ave. to
36.0 Main St., BRADFORD

BRADFORD TO WARREN

Route 308A

.0 Main St., BRADFORD
Leave town by South Ave.
3.5 Turn right at cross roads, CUSTER CITY
6.2 Take left fork.
7.8 Pass cross roads.

8.4 Take left fork.
1.0 Take right fork.
0.6 Cross R. R., SUGAR RUN.
0.8 Turn left at dead end.
3.0 Cross R. R., Kinzua Station.
and bear right, crossing bridge over Allegheny River.
3.2 Take right fork.
3.4 Bear right, then left, KINZUA.
3.0 Turn right at dead end with trolley on left.
3.6 Take right fork and cross iron bridge over river.
Cross R. R. and turn left.
3.9 Cross trolley.
5.4 Cross bridge over Allegheny River.
6.0 Carver House, WARREN.

WARREN, PA., TO JAMESTOWN, N. Y.

Route 309

.0 Carver House, WARREN.
Go east on Pennsylvania Ave.
Take left fork. Second St.
0.3 Turn left on Market St. at High School.
1.0 End of brick.
1.7 Cross R. R.
2.4 Direct on macadam where trolley turns left, N. Warren P. O.
3.7 Cross R. R. and trolley and follow trolley.
5.7 Pass road on left.
7.6 RUSSELL.
7.9 Cross trolley and small bridge.
9.3 Pass road on right to Ackley.
1.6 Pass road on left.
2.6 Take left fork.
3.3 Pass road on left and cross wooden bridge.
3.5 Pass cross roads. School House on right.
4.7 Pass road on left.
5.0 KIATONE.
5.9 Pass road on right.
6.2 Pass road on left.
7.0 Cross iron bridge and take right fork.
7.6 Pass cross roads.
7.7 Cross bridge.
7.8 Pass road on right.
9.6 Brick begins. Footes Ave. Meet trolley.
0.2 Turn left with trolley. Harrison St.
NOTE—For Buffalo, continue direct on Footes Ave. to end, turn left, then sharp right on E. Second St. at M. E. Church.
0.4 Bear right with trolley. S. Main St.
0.6 Cross R. R.
0.8 Main and Third Sts., JAMESTOWN.

JAMESTOWN, N. Y., TO WARREN, PA.

Route 309A

.0		Main and Third Sts.,	JAMESTOWN
0.2		Cross R. R. with trolley on S. Main St.	
0.4	Bear	left with trolley on Harrison St.	
0.6	Turn	right with trolley on Footes Ave.	
1.2		Brick ends. Direct, leaving trolley.	
3.0	Take	right fork.	
3.1		Cross bridge.	
3.2		Pass cross roads.	
3.8		Pass road on right and cross iron bridge.	
4.6		Pass road on right.	
4.9		Pass road on left.	
5.8			KIATONE
6.1		Pass road on right.	
7.3		Pass cross roads. School House on left.	
7.5		Cross wooden bridge and pass road on right.	
8.2		Pass road on left.	
9.2		Pass road on right.	
11.5		Pass road on left to Ackley.	
12.9		Cross small bridge and trolley.	
13.2			RUSSELL
15.1		Pass road on right.	
17.1		Cross trolley and R. R.	
18.4		Meet trolley from right,	North Warren P. O
19.1		Cross R. R.	
19.8		Brick ends. Market St.	
20.5	Turn	right on Second St. at High School.	
20.8		Carver House,	WARREN

JAMESTOWN TO BUFFALO

VIA GOWANDA

Route 310

(Contributed)

.0		Main and Third Sts.,	JAMESTOWN
		Go east on E. Third St.	
0.2	Bear	right, then left on E. Second St.	
2.0		Pavement ends.	
2.5		Cross R. R.,	FALCONER
4.0		Cross creek and pass cross roads.	
4.3		Pass road on left.	
6.9		Pass road on left.	
7.0		Pass road on right,	Poland Center
9.0	Turn	left at church,	KENNEDY
9.9	Turn	left at dead end.	
10.3		Cross bridge and bear right.	
11.1		Pass road on right.	
12.4		Pass road on left.	
12.6		Pass road on right.	
13.3	Turn	right at cross roads at Park,	ELLINGTON

14.7 Pass cross roads.
15.7 Turn left at cross roads. Church on right, CLEAR CREEK.
17.0 Cross Erie R. R. and bear left at dead end, Conewango Valley.
17.1 Take right fork.
18.6 Pass road on left.
19.4 Pass road on left.
21.1 Pass cross roads, CHERRY CREEK.
22.3 Bear left.
23.4 Pass road on left.
24.2 Turn right.
24.8 Turn left.
26.8 Cross bridge and pass cross roads.
27.0 Pass cross roads, SOUTH DAYTON.
27.7 Pass road on left.
28.9 Turn right.
29.8 Cross creek.
30.9 Pass road on left.
31.1 Pass road on right.
31.2 Cross Erie R. R., Markham.
31.4 Take left fork.
31.5 Cross R. R.
32.3 Take right fork.
32.9 Take left fork.
33.3 Cross R. R. and bear left.
33.5 Cross R. R., DAYTON.
33.9 Take right fork.
37.1 Under R. R.
37.5 Take right fork.
37.8 GOWANDA.
Cross bridge and turn left on Buffalo St.
38.5 Turn right at cross roads.
38.8 Take left fork.
39.7 Cross R. R.
42.2 Cross bridge and bear left.
43.4 Pass cross roads. Lawton Station on left.
44.7 Pass road on right.
45.8 Pass road on left.
46.1 Pass road on right. Cemetery on left.
46.6 Cross R. R. and pass road on left.
47.4 NORTH COLLINS.
48.1 Cross bridge and bear right.
49.3 Pass cross roads.
49.8 Pass road on left.
50.5 Under R. R.
50.9 Pass road on left.
51.6 Pass road on right.
52.0 EDEN.
54.2 Cross bridge, Eden Valley.
54.4 Pass road on right, then one on left.
54.9 Pass road on left.
55.6 Bear left.
56.7 Cross Eighteen Mile Creek, WATER VALLEY.

58.1 Turn left from Main St. on Buffalo St., HAMBURG
58.7 Bear left at Triangle Hotel, due north on "Corners Road."
59.8 Pass cross roads.
60.0 Cross R. R.
60.2 Cross R. R.
60.4 Pass cross roads.
61.6 Cross R. R.
61.7 Pass cross roads, Big Tree.
62.9 Pass cross roads.
63.2 BLASDELL.
63.9 Cross bridge over R. R., then under R. R.
64.2 ROLAND.
65.4 Pass cross roads, West Seneca.
65.5 Turn right on South Parkway at Conservatory on left.
65.7 Cross bridge over R. R.
66.7 Take left fork.
67.6 At end of Parkway, turn left on Abbott Road, Abbotts Corners.
68.3 Under R. R.
68.8 Cross bridges over creek and R. R.
69.3 Bear right with trolley, then left, crossing viaduct.
69.7 Turn right from viaduct on Red Jacket St. to end.
69.8 Turn left on Scott St. for one square.
69.9 Turn right on Hamburg St. and cross viaduct.
70.3 At end, turn left on Swan St.
71.4 Turn right on Franklin St. to
71.5 City Hall, BUFFALO.

BUFFALO TO JAMESTOWN

VIA GOWANDA

Route 310A

.0 City Hall, BUFFALO.
Franklin St.
0.1 Turn left on Swan St.
1.2 Turn right on Hamburg St. and cross viaduct.
1.6 Turn left on Scott St. for one square.
1.7 Turn right on Red Jacket St. and turn left on viaduct to Abbott Road.
2.2 Bear right with trolley, then left.
2.7 Cross bridges over R. R. and creek.
3.2 Under R. R.
3.9 At Abbotts Corners, turn right on South Parkway.
4.8 Bear right.
5.8 Cross bridge over R. R.
6.0 Turn left at Conservatory on "Corners Road."
6.1 Pass cross roads, West Seneca.
Directly south through
7.3 ROLAND.
7.6 Under, then over R. R.
8.3 BLASDELL.

8.6	Pass cross roads.	
9.8	Pass cross roads,	Big Tree.
9.9	Cross R. R.	
11.1	Pass cross roads.	
11.3	Cross R. R.	
11.5	Cross R. R.	
11.7	Pass cross roads.	
12.8	Pass Triangle Hotel on left.	
13.4	Turn right from Buffalo St. on Main St.,	HAMBURG.
14.8	Cross Eighteen Mile Creek,	WATER VALLEY.
15.9	Take right fork.	
16.6	Pass road on right.	
17.1	Pass road on right, then one on left.	
17.3	Cross bridge,	Eden Valley.
19.5		EDEN.
19.9	Take right fork.	
20.6	Pass road on right.	
21.0	Under R. R.	
21.7	Pass road on right.	
22.2	Pass cross roads.	
23.4	Bear left and cross bridge.	
24.1		NORTH COLLINS.
24.9	Pass road on right and cross R. R.	
25.4	Pass road on left. Cemetery on right.	
25.7	Pass road on right.	
26.8	Pass road on left.	
28.1	Pass cross roads. Lawton Station on right.	
29.3	Bear right and cross bridge.	
31.8	Cross R. R.	
32.7	Pass road on left.	
33.0	Turn left at cross roads.	
33.7	Turn right and cross bridge,	GOWANDA.
34.0	Pass road on right.	
34.4	Under R. R.	
37.6	Pass road on right.	
38.0	Cross R. R.,	DAYTON.
38.2	Bear right and cross R. R.	
38.6	Pass road on left.	
39.2	Pass road on right.	
40.0	Cross R. R.	
40.1	Pass road on left.	
40.3	Cross Erie R. R.,	Markham.
40.4	Pass road on left.	
40.6	Pass road on right.	
41.7	Cross creek.	
42.6	Turn left.	
43.8	Pass road on right.	
44.5	Pass cross roads,	SOUTH DAYTON.
44.7	Pass cross roads and cross bridge.	
46.7	Turn right.	
47.3	Turn left.	
48.1	Pass road on right.	

49.2	Bear right.	
50.4	Pass cross roads,	CHERRY CREEK
52.1	Pass road on right.	
52.9	Pass road on right.	
54.4	Pass road on right.	
54.5	Bear right and cross Erie R. R.,	Conowango Valley
55.8	Turn right at cross roads. Church on left,	CLEAR CREEK
56.8	Pass cross roads.	
58.2	Turn left at Park,	ELLINGTON
58.9	Pass road on left.	
59.1	Take left fork.	
60.4	Pass road on left.	
61.2	Bear left and cross bridge.	
61.6	Take right fork.	
62.5	Turn right at church,	KENNEDY
64.5	Pass road on left,	Poland Center
64.6	Pass road on right.	
67.2	Pass road on right.	
67.5	Pass cross roads and cross creek.	
68.7	Cross R. R.,	FALCONER
69.5	Pavement begins. E. Second St.	
71.3	Bear left, then right on E. Third St. to	
71.5	Main St.,	JAMESTOWN.

FOXBURG TO OIL CITY

Route 312

(Contributed by Mr. Thos. R. Hartley)

.0	Bear left up hill, (Elevation 885 ft.),	FOXBURG.
0.4	Cross R. R.	
0.7	Pass cross roads.	
0.8	Pass road on right and cross R. R.	
2.0	Turn right. (Left to Emlenton.) (Elevation 1400 ft.),	ST. PETERSBURG.
2.2	Turn left.	
2.7	Take right fork.	
4.0	Pass road on right.	
4.3	Pass cross roads.	
4.9	Pass cross roads.	
5.3	Turn right at dead end.	
5.7	Turn right at cross roads,	Mariasville.
6.0	Take left fork.	
6.4	Pass cross roads.	
7.1	Pass road on left.	
7.4	Pass road on right.	
7.6	Turn left,	NEW SALEM.
10.5		NICKLEVILLE.
14.5		EAST SANDY.
17.5		SALINA.
22.5		OIL CITY.

OIL CITY TO FOXBURG

Route 312A

.0		OIL CITY.
	Leave town by Relief St., turning left on Second St., then right on Wilson Ave. and left on W. 4th St.	
0.9	Bear right up hill on macadam.	
5.0		SALINA.
8.0		EAST SANDY.
12.0		NICKLEVILLE.
14.9	Turn right,	NEW SALEM.
15.1	Pass road on left.	
15.4	Pass road on right.	
16.1	Pass cross roads.	
16.5	Pass road on left.	
16.8	Turn left at cross roads,	Mariasville.
17.2	Turn left.	
17.6	Pass cross roads.	
18.2	Pass cross roads.	
18.5	Pass road on left.	
19.8	Pass road on right.	
20.3	Turn right.	
20.5	Turn left. (Direct to Emlenton.)	St. PETERSBURG.
21.7	Cross R. R. and pass road on left.	
21.8	Pass cross roads.	
22.1	Cross R. R.	
22.5	Bear right and cross bridge over Allegheny River, FOXBURG.	

OIL CITY TO CLARION

Route 313

(Contributed)

.0		OIL CITY.
	Leave town by Relief St., crossing iron bridge.	
	Turn left on second street to end.	
	Turn right on Wilson Ave. to end.	
	Turn left on West Fourth St.	
0.9	Bear right up hill on macadam and brick to	
6.3		SALINA.
	Turn left down rough hill.	
7.2	Cross iron bridge.	
10.2	Cross iron bridge over East Sandy River and turn left.	
10.5	Turn sharp right, then left under R. R.	
11.9	Take left fork up hill.	
16.7	Bear left with poles.	
17.7	Turn sharp left over B. & O. R. R.	
17.8	Pass cross roads.	
21.0	Under F. & C. R. R.	
21.1	Cross iron bridge.	
21.9	Direct through	SHIPPENSVILLE.
22.8	Cross covered bridge over Deer Creek.	

24.5 Cross R. R.
24.7 Cross R. R. and down hill.
25.7 Turn sharp right.
25.8 Turn left, cross bridge over Clarion River and up hill.
26.9 At end, turn left on Main St. to
27.2 Court House, CLARION.

CLARION TO OIL CITY

Route 313A

.0 CLARION.
0.3 Turn right from Main St.
1.4 Cross bridge over Clarion River and bear right.
1.5 Turn sharp left.
2.5 Cross R. R.
2.7 Cross R. R.
4.4 Cross covered bridge over Deer Creek.
5.3 Direct through SHIPPENSVILLE.
6.1 Cross iron bridge.
6.2 Under F. & C. R. R.
9.4 Pass cross roads.
9.5 Turn right over B. & O. R. R.
10.5 Bear right.
15.3 Pass road on left.
16.7 Turn right under R. R., then left.
17.0 Turn right and cross iron bridge over East Sandy River.
20.0 Cross iron bridge.
20.9 Turn right, SALINA.
26.3 Bear left on W. Fourth St.
Turn right on Wilson Ave.
Turn left on Second St.
Turn right on Relief St.
27.2 OIL CITY.

OIL CITY TO WARREN

Route 314

.0 OIL CITY.
0.1 Take left fork, Plumer St. at Opera House.
0.9 Bear left at top of hill, leaving trolley.
1.5 Take left fork.
2.4 Pass road on right.
2.9 Pass road on left.
5.5 Pass cross roads.
5.9 Cross small bridge and pass road on left.
6.1 Pass cross roads, PLUMER.
Bear right up hill.
7.8 Pass road on right to Pithole.
8.8 Turn left.
9.0 Turn right at School House.
12.0 Turn right.

13.9 Turn right with trolley at dead end.
14.0 Turn left, PLEASANTVILLE.
14.3 Take right fork at School House.
16.5 Bear right and cross bridge, ENTERPRISE.
16.7 Take right fork.
17.5 Take left fork.
21.3 Turn left at dead end.
24.2 **Turn right at dead end.**
25.0 Turn left down hill at dead end.
26.5 Turn right, TIDIOUTE.
27.2 Cross R. R. at Station and cross bridge over Allegheny River, turning left at end.
29.0 Take right fork, leaving river.
30.8 Turn sharp left.
36.0 Turn left at dead end.
40.5 Take right fork.
46.5 Take left fork.
47.0 Cross R. R.
47.2 Turn right at river.
47.3 Cross bridge to
47.5 WARREN.

WARREN TO OIL CITY

Route 314A

.0 WARREN.
Cross bridge over river.
0.3 Turn left.
0.5 Cross R. R.
1.0 Pass road on left.
7.0 Pass road on right.
11.5 Turn right.
16.7 Turn sharp right.
18.5 Pass road on right at river.
20.2 Turn right and cross bridge over Allegheny River, and cross R. R. at Station.
21.0 Turn left, TIDIOUTE.
22.5 Turn right.
23.3 Turn left.
26.2 Turn right.
30.0 Pass road on left.
30.8 Pass road on right.
31.0 Cross bridge and bear left, ENTERPRISE.
33.5 Turn right.
33.6 Turn left.
35.5 Turn left.
38.5 Turn left at School House.
38.7 Turn right.
39.7 Pass road on left to Pithole.
41.4 Pass cross roads, PLUMER.
41.6 Pass road on right and cross bridge.

42.0 Pass cross roads.
44.6 Pass road on right.
45.1 Pass road on left.
46.0 Pass road on left.
46.6 Bear right with trolley, Plumer St.
47.4 Bear right at Opera House.
47.5 OIL CITY.

FRANKLIN TO NORTH EAST
VIA OIL CITY AND TITUSVILLE
Route 317

(Good cinder road to Oil City. A fair road except some sandy stretches to Titusville. Good clay to North East.)

Contributed in part by Mr. L. B. Carter, of Titusville.

.0 Park Hotel, FRANKLIN.
Go east on Liberty St. At end of Park, turn left on S. Park St.
0.2 Cross bridge over French Creek, and cross R. R. Turn right on brick pavement with Allegheny River on right.
2.0 Cross R. R.
Bear right and immediately cross R. R.
3.3 Cross R. R.
4.5 Reno Station.
5.2 Cross R. R.
5.7 Cross R. R. at bridge.
7.6 Brick begins. Main St.
7.7 Cross N. Y. C. R. R. at Station.
8.0 Turn right on Center St., crossing bridge. OIL CITY.
8.1 At Opera House, take left fork, Plumer St.
8.9 At top of hill bear left, leaving trolley.
9.5 Take left fork.
10.4 Pass road on right.
10.9 Pass road on left.
13.5 Pass cross roads.
13.9 Cross small bridge and pass road on left.
14.1 Pass cross roads, PLUMER.
Bear right up hill.
15.8 Pass road on right to Pithole.
16.8 Turn sharp left.
16.9 Turn sharp right.
18.7 Pass road on left.
19.4 Pass cross roads.
19.9 Pass road on right.
20.9 Pass cross roads.
21.7 Cross trolley and bear left.
22.9 Fieldmore Sanitarium.
23.3 Pass road on left.

24.8 Cross trolley and bear left, East Titusville.
Follow Main St. with trolley to
25.5 Main and Franklin Sts., TITUSVILLE.

FOR MAP OF TITUSVILLE SEE ROUTE 264

25.6 Turn right on Washington St. for one square.
25.7 At Public School, turn left for one square.
25.9 Turn right. Large brick residence on left.
27.6 Pass cross roads.
28.3 Pass road on right to Thompson's Mill, 2 mi.
29.0 Cross bridge and pass road on left.
30.3 Turn left at Harvey's Dairy, Shelmandine Springs.
30.4 Pass road on right.
31.8 Pass cross roads. Right to Spring Creek Road, 2 mi.; Left to Tryonville, 6 mi., Cloverdale Elgin Butter Factory.
33.3 Pass cross roads.
34.0 Pass cross roads.
34.7 Pass road on right.
35.0 Pass cross roads.
35.6 Pass church on left.
36.2 Pass road on left to Glinden, 3 mi.
36.8 Pass road on right.
37.1 Pass road on right and cross bridge.
37.6 Pass road on left.
38.6 Bear left.
39.5 Pass cross roads.
40.1 Turn left.
40.5 Turn left at church.
40.6 Cross bridge and R. R., Spartansburg Station.
41.2 Turn right at cross roads.
42.9 Pass road on left.
43.2 Pass road on left, then turn left at pump, Concord Hollow.
46.2 Pass road on left and bear left.
46.9 Pass cross roads.
47.2 Cross R. R., CONCORD
48.2 Cross R. R.
48.3 Pass cross roads. (Right to Corry, Left to Union City, 3.7 mi.), ELGIN.
49.9 Direct through, BEAVER DAM.
51.0 Bear right at church.
51.2 Pass road on right.
52.0 Turn left at cross roads.
53.1 Pass road on left.
54.5 Pass road and School House on right.
55.9 Turn left.
56.2 Turn right and cross bridge.
56.3 Cross bridge.
56.6 Turn left, WATTSBURG.
56.7 Cross bridge and turn right.
57.6 Pass Fair Grounds.
58.4 Cross bridge, Lowville.

59.0	Pass cross roads.	
63.3	Pass road on left.	
63.4	Pass road and School House on right,	Greenfiel
64.4	Pass road on left.	
64.6	Pass cross roads and School House.	
66.5	Pass road and School House on right.	
67.1	Pass cross roads.	
67.8	Pass road on left.	
68.8	Pass road on left.	
69.6	Pass cross roads.	
70.4	Pass cross roads.	
71.2	Cross R. R. Direct on S. Lake St. to	
71.6	The Park,	NORTH EAST

NORTH EAST TO FRANKLIN

VIA TITUSVILLE AND OIL CITY

Route 317A

.0	The Park,	NORTH EAST
	Leave town by S. Lake St.	
0.4	Cross R. R.	
1.2	Pass cross roads.	
2.0	Pass cross roads.	
2.8	Pass road on right.	
3.8	Take left fork.	
4.5	Pass cross roads.	
5.1	Pass road and School House on left.	
7.0	Pass cross roads and School House.	
7.2	Take left fork at top of hill.	
8.2	Pass road and School House on left,	Greenfield.
8.3	Take left fork.	
12.6	Pass cross roads.	
13.2	Cross bridge,	Lowville.
14.0	Pass Fair Grounds.	
14.9	Turn left at dead end and cross bridge.	
15.0	Turn right,	WATTSBURG.
15.3	Cross bridge.	
15.4	Cross bridge and turn left.	
15.7	Turn right.	
17.1	Take right fork. School House on left.	
18.5	Take left fork.	
19.6	Turn right at cross roads.	
20.4	Pass road on left.	
20.6	Bear left at church.	
21.7	Direct through,	BEAVER DAM.
23.3	Pass cross roads. (Right to Union City, 3.7 mi.; Left to Corry),	ELGIN.
23.4	Cross R. R.	
24.4	Cross R. R.,	CONCORD.
24.7	Pass cross roads.	

25.4 At end, bear right, then take left fork.
28.3 Turn right at pump, Concord Hollow
Take left fork.
28.7 Take left fork.
30.4 Turn left at cross roads.
31.0 Cross R. R. and bridge, Spartansburg Station.
31.1 Turn right at church.
31.5 At end, turn right.
32.1 Pass cross roads.
33.0 At end, bear right.
34.0 Pass road on right.
34.5 Cross bridge and take right fork.
34.8 Take right fork.
35.4 Pass road on right to Glinden, 3 mi.
36.0 Pass church on right.
36.6 Pass cross roads.
36.9 Pass road on left.
37.6 Pass cross roads.
38.3 Pass cross roads.
39.8 Pass cross roads, Cloverdale Elgin Butter Factory.
(Right to Tryonville, 6 mi.; Left to Spring Creek Road, 2 mi.)
41.2 Pass road on left.
41.3 Turn right at Harvey's Dairy, Shelmandine Springs.
42.6 Take left fork and cross bridge.
43.3 Take right fork.
44.0 Pass cross roads.
45.7 Turn left at large, brick residence on right for one square, then right at Public School on Washington St. for one square.
46.0 Turn left on Main St.
46.1 Main and Franklin Sts., TITUSVILLE.

FOR MAP OF TITUSVILLE SEE ROUTE 264

Continue east on Main St.
46.8 Cross trolley and take right fork, East Titusville.
Cross iron bridge and up hill.
48.3 Pass road on right.
48.7 Fieldmore Sanitarium.
49.9 Take right fork and cross trolley.
50.7 Pass cross roads.
51.7 Pass road on left.
52.2 Pass cross roads.
52.9 Pass road on right.
54.7 Turn left.
54.8 Turn right.
55.8 Pass road on left to Pithole.
57.5 Pass cross roads, PLUMER.
57.7 Take left fork and cross small bridge. (Right, also, to Oil City.)
58.1 Pass cross roads.
60.7 Pass road on right.
61.2 Pass road on left.

62.1 Pass road on left.
62.7 Bear right. Plumer St.
63.5 At Opera House bear right on Center St. and cross bridge, OIL CITY
63.6 Turn left on Main St.
63.9 Cross N. Y. C. R. R. at Station.
64.0 Brick ends 1910.
65.9 Cross R. R. at bridge.
66.4 Cross R. R.
67.1 Reno Statio
68.3 Cross R. R.
Cross R. R. and bear left.
69.6 Cross R. R.
71.3 Turn left and cross R. R. and bridge over French Creek to S. Park St.
71.5 Turn right on Liberty St. to
71.6 Park Hotel, FRANKLIN

TITUSVILLE TO ERIE

Route 318

(Contributed)

.0 TITUSVILLE
Go west on Main St., meeting trolley at end of street and following same to
3.0 HYDETOWN
5.5 STURTEVANT
Cross bridge and R. R. and take right fork up hill, and follow Ridge Road to
10.0 CENTERVILLE
Cross bridge and up hill, following Ridge Road. Pass roads on Riceville, Lincolnville and Canadotha Lake on left.
Through TILLOTSAN CORNERS
22.0 Turn left, then right on Main St., UNION CITY
and cross Penna. and Erie R. Rs.
Take first right fork, then next left fork.
31.0 WATERFORD
Turn left and follow macadam road to Eighteenth St.
41.3 Bear right, KEARSARGE
45.3 Direct on Peach St. into ERIE
FOR MAP OF ERIE SEE ROUTE 265

ERIE TO TITUSVILLE

Route 318A

.0 The Park, State and Seventh Sts., ERIE
Go west for one square and turn left on Peach St.
Follow Peach St. to end, bearing right at 26th St.
4.0 Bear left, leaving trolley, KEARSARGE.
14.3 WATERFORD.

Pass road on left, then one on right.
Cross Erie and Penna. R. Rs.

23.3 Main St., UNION CITY.

Turn left, then right

Through TILLOTSAN CORNERS.

Follow Ridge Road,
Passing roads to Canadotha Lake, Lincolnville and Riceville on right.

Down hill and cross bridge.

35.3 CENTREVILLE.

With Ridge Road. Cross R. R. and bridge,
STURTEVANT.

42.3 HYDETOWN.

Follow trolley to Main St.

45.3 TITUSVILLE.

ERIE TO BUFFALO

Route 319

FOR MAP OF ERIE SEE ROUTE 265

.0 The Park, ERIE.

Go east on State St.

0.8 Turn left on Eighteenth St.

1.9 Cross trolley, bearing right under R. R., then left.

4.4 WESLEYVILLE.

7.0 Turn left, cross two R. Rs. and trolley, and turn right.

8.0 HARBOR CREEK.

10.9 MOOREHEADS.

15.1 Park Hotel, Colonial Hotel, NORTH EAST.

18.6 Bear right at top of hill, then left.

20.6 STATE LINE.

22.6 RIPLEY.

26.1 Bear right, cross R. R. and pass road on right,
Forsyth Station.

30.4 Cross iron bridge and R. R.

30.5 WESTFIELD.

35.1 WEST PORTLAND.

37.1 PORTLAND.

38.6 BROCTON.

45.4 Cross bridge. Columbia Hotel, FREDONIA.

49.0 Pass road on left.

51.3 SHERIDAN.

57.1 Turn right, SILVER CREEK.

57.4 Bear left.

60.4 Turn left at church.

60.5 Turn right, then left at hotel, IRVING.

60.6 Cross trolley.

60.7 Cross bridge over Cattaraugus Creek and bear left.
Cross two R. Rs. and under R. R. and turn right,
Irving Station.

60.9 Cross R. R.

62.5 Farnham
67.7 EVANS CENTER
71.0 Pass road on left.
73.1 Cross Eighteen Mile Creek.
76.3 Pass two roads on right.
77.1 WANAKAH
78.7 Bear left.
80.0 Bear left.
80.8 ATHOL SPRINGS
Turn left at sign, "Buffalo, 11 mi."
82.3 WOODLAWN BEACH
Pass Lackawanna Steel Works on left.
84.6 Turn right with trolley on Ridge Road.
Cross long viaduct at W. Seneca Station.
85.5 Just beyond station bear left into South Park, then right, below small lake.
85.8 At Conservatory continue direct, crossing trolley, South Park Boulevard
86.1 Curve left over B. R. & P. R. R. through Parkway.
88.2 At Woodside Circle bear left and turn left on Abbott Road with trolley.
Pass under D. L. & W. R. R. and cross iron bridge over Buffalo Creek.
Cross R. R. viaduct, then bear right to another viaduct, and bear left on Elk St.
90.3 Turn right on Hamburg St. under L. V. R. R.
90.8 Cross viaduct, at end of street, turn left on Swan St. Follow it for 13 squares to Elliott Square.
91.8 Main St., BUFFALO.
For Iroquois Hotel, turn right on Main St. for three squares.

BUFFALO TO ERIE

Route 319A

.0 Elliott Square, Main St., BUFFALO.
Follow Swan St. for 13 squares.
1.0 Bear right on Hamburg St. and cross R. R. viaduct.
1.5 Turn left on Elk St.
Cross R. R. viaduct and bear right, then left on Abbott Road.
Cross iron bridge over Buffalo Creek, then R. R. viaduct and pass under R. R.
3.5 Bear right at Woodside Circle on South Parkway.
Bear left, then right on South Park Boulevard.
4.6 Take right fork.
5.7 Cross R. R. viaduct and trolley.
6.0 Bear left in South Park with Conservatory on right.
6.3 Turn right on Ridge Road and cross R. R. viaduct at Seneca Station.
7.2 Turn left at Lackawanna Steel Works.
9.5 WOODLAWN BEACH.
11.0 ATHOL SPRINGS.

11.8 Bear right.
13.1 Bear right.
14.7 WANAKAH.
15.5 Take right fork, also next right fork.
18.7 Down hill to Eighteen Mile Creek.
20.8 Take left fork.
24.1 EVANS CENTER.
29.3 FARNHAM.
30.9 Cross R. R.
31.0 Turn left under R. R. and immediately cross two R. Rs., Irving Station.
Bear right over bridge, crossing Cattaraugus Creek.
31.2 Cross trolley.
31.3 Turn right at hotel, then left, IRVING.
31.4 Turn right at church.
34.4 Bear right down hill.
34.7 Turn left in SILVER CREEK.
40.5 SHERIDAN.
42.8 Take left fork.
46.4 Columbia Hotel, (cross bridge), FREDONIA.
53.2 BROCTON.
54.7 PORTLAND.
56.7 WEST PORTLAND.
61.3 WESTFIELD.
61.4 Cross R. R. and iron bridge (slow.)
65.7 Right fork, cross R. Rs. and bear left, Forsyth Station.
69.2 RIPLEY.
71.2 STATE LINE.
73.2 Bear right, then left at top of hill.
76.7 Colonial Hotel, Park Hotel, NORTH EAST.
80.9 MOOREHEADS.
83.8 HARBOR CREEK.
84.8 Turn left over trolley and two R. Rs., then right.
87.4 WESLEYVILLE.
89.9 Turn right under R. R., then left on Eighteenth St., crossing trolley.
(For Cambridge Springs, continue on Eighteenth St. to Peach St., and turn left.)
91.0 Turn right on State St. to
91.8 The Park, ERIE.

FOR MAP OF ERIE SEE ROUTE 265

ERIE TO CLEVELAND

Route 320

.0 The Park, ERIE.
Go south on State St.
1.3 Turn right on Twenty-sixth St.
5.0 Direct with trolley.
8.5 Take left fork.

10.5 Bear right at top of hill.
10.7 Turn left.
13.0 FAIRVIEV
17.0 GIRARI
17.5 Cross iron bridge and turn left, WEST GIRARI
19.5 Bear left with trolley.
Cross bridge to
22.5 EAST SPRINGFIELI
30.7 Take right fork with trolley.
Cross toll bridge to
31.0 CONNEAUT
34.5 Bear left with trolley, AMBOY
35.1 Turn right at dead end.
39.0 Turn left at church, then right, KINGSVILLE
44.5 Turn right with trolley and cross bridge over Ashtabula River.
45.5 Turn right on Main St. for one square, then turn right on Center St., crossing R. R., ASHTABULA
46.0 Bear left with poles on Prospect St.
51.0 SAYBROOK
55.3 Follow trolley, GENEVA
62.0 NORTH MADISON
71.5 Take left fork down hill.
72.0 Take left fork and cross R. R. and bridge over Grand River
Bear left with trolley on N. State St. and
73.0 Turn right on S. Main St., PAINESVILLE
83.5 Cross bridge over Chagrin River.
83.7 WILLOUGHBY
Turn left and take right fork, through Wickliffe.
Follow Euclid Ave., crossing R. R. at 55th St.
102.4 (Turn right on E. Ninth St., for the Hollenden).
102.5 The Square, CLEVELAND

CLEVELAND TO ERIE

Route 320A

.0 The Square, CLEVELAND.
Go east on Euclid Ave.
2.0 Cross R. R. at 55th St.
Continue on Euclid Ave. with trolley, crossing R. R. twice.
18.8 WILLOUGHBY.
Turn right on first street beyond monument and
19.0 Cross iron bridge over Chagrin River.
Bear right with trolley into
29.5 PAINESVILLE.
Turn left on N. State St. with trolley, bearing right on E. Erie St.
30.5 Take right fork.
31.2 Cross iron bridge over Grand River and bear right.
42.5 NORTH MADISON.
44.5 Cross bridge.

47.2 Bear right beyond monument, GENEVA.
51.5 SAYBROOK.
56.5 Bear right at small Park.
57.0 ASHTABULA.
From Center St. turn left on Main St. for one square, then turn right and cross bridge over Ashtabula River, turning left with trolley.
57.2 At small Park turn right, then left, then right with trolley.
63.5 KINGSVILLE.
68.0 AMBOY.
70.5 Take right fork with trolley.
71.5 CONNEAUT.
Cross toll bridge.
75.0 Turn right with trolley and cross bridge.
76.0 Bear left with trolley.
80.0 EAST SPRINGFIELD.
81.0 Cross bridge.
82.5 Take right fork, leaving trolley.
85.0 Turn right, crossing bridge, WEST GIRARD.
85.5 GIRARD.
89.5 FAIRVIEW.
92.0 Bear left and cross bridge.
01.1 Bear left on State St. and cross R. R.
02.5 The Park, ERIE.

FOR MAP OF ERIE SEE ROUTE 265

MEMBERSHIP PLATES



For the dash of your car—One furnished each member upon request

MOTOR VEHICLE LAWS

CONNECTICUT

Non-residents exempt from registration for 10 days unless convicted for speeding.

SPEED—Reasonable and proper, having regard for traffic.
Exceeding 10 miles per hour at crossings, bridges and curves where view is obstructed, or 25 miles per hour elsewhere for a distance of 1/8 mile, prima facie evidence.

DELAWARE

Non-residents exempt for same period as is granted non-resident by their home state.

SPEED— 6 miles per hour at curves and cross streets.
12 miles per hour where buildings are less than 100 feet apart.
12 miles per hour at curves and cross roads.
20 miles per hour elsewhere.

DISTRICT OF COLUMBIA

Non-residents exempt for limited period if same privilege is granted non-residents by their home state.

SPEED—12 miles per hour within fire limits.
4 to 8 miles per hour at crossings.
15 miles per hour in parks.
20 miles per hour outside of fire limits.

ILLINOIS

Non-residents exempt for 60 days.

SPEED—Reasonable and proper.
Exceeding 10 miles per hour within business districts.
20 miles per hour elsewhere in corporate limits.
25 miles per hour elsewhere, prima facie evidence.

INDIANA

Non-residents exempt.

SPEED— 8 miles per hour in congested districts.
15 miles per hour elsewhere in cities.
6 miles per hour in passing horses.
20 miles per hour elsewhere.

MAINE

Non-residents exempt for 30 days.

SPEED—10 miles per hour in towns.
25 miles per hour elsewhere.

MARYLAND

Non-residents exempt for two periods of 7 days each.

SPEED—Reasonable and proper.
12 miles per hour at curves and intersections and in thickly settled districts.
18 miles per hour elsewhere in towns.
25 miles per hour elsewhere.

MASSACHUSETTS

Same exemption as is granted non-residents by their home state.
Special rate in summer of one-half regular registration fee.

SPEED—Reasonable and proper.
8 miles per hour at crossings where view is obstructed.
15 miles per hour for ⅛ mile in thickly settled sections.
20 miles per hour for ¼ mile elsewhere.

NEW HAMPSHIRE

Non-residents exempt for 10 days.

SPEED—15 miles per hour for ⅛ mile in built-up sections.
25 miles per hour elsewhere.

NEW JERSEY

Non-residents exempt for same period as is granted non-residents by home state up to 15 days.

SPEED— 8 miles per hour at curves and crossings.
12 miles per hour in closely built-up districts.
15 miles per hour within 200 feet of a horse and at cross roads.
25 miles per hour elsewhere.

Tire chains forbidden on improved roads when dry.
Muffler cut-out forbidden within city or borough limits or within 200 feet of any horse-drawn vehicle.

NEW YORK

Same exemption as is granted non-residents by home state.

SPEED—Drive carefully and prudently.
Exceeding 30 miles per hour for ¼ mile prima facie evidence.

OHIO

Non-residents exempt if reciprocal privilege is granted by hom state.

SPEED— 8 miles per hour in built-up sections.
15 miles per hour in other portion of cities.
20 miles per hour elsewhere.

PENNSYLVANIA

For Pennsylvania Motor Vehicle Law see Page 427.

RHODE ISLAND

Non-residents exempt for 10 days unless convicted for speeding

SPEED—15 miles per hour in built-up districts.
25 miles per hour elsewhere.

VERMONT

Non-residents exempt if reciprocal privilege is granted by hom state.

SPEED—10 miles per hour in thickly built-up districts and o bridges.
25 miles per hour elsewhere.

VIRGINIA

Non-residents exempt for two periods of 7 days each.

SPEED— 8 miles per hour at curves and important cross roads
8 miles per hour in built-up districts and in passing vehicles.
20 miles per hour elsewhere.

WEST VIRGINIA

Non-residents exempt if reciprocal privilege is granted by home state.

SPEED—Reasonable and proper, not to exceed
10 miles per hour in built-up districts.
15 miles per hour elsewhere in towns.
25 miles per hour elsewhere.

PENNSYLVANIA MOTOR-VEHICLE LAW

APRIL 27, 1909

(Section 7 as amended April 21, 1911)

AN ACT

Relating to motor vehicles, regulating their speed upon the public streets and highways of the Commonwealth of Pennsylvania, providing for their registration and the licensing of operators by the State Highway Department, establishing the rights of motor vehicles upon the public highways with relation to other vehicles, regulating the service of process and of proceedings in actions for damages arising therefrom, prescribing the penalties for violations of the provisions of this act and providing for the disposition of fines imposed thereunder.

Section 1. Be it enacted by the Senate and House of Representatives of the Commonwealth of Pennsylvania in General Assembly met and it is hereby enacted by the authority of the same That, except as hereinafter provided, no motor vehicle shall be operated or driven upon any public street or highway in any city, borough, township or county in this Commonwealth until the said motor vehicle shall have been registered with the State Highway Department of this Commonwealth.

Amended June 1, 1911, to grant free registration to hospital motor ambulances, motor fire engines and motor fire apparatus.)

P. L. Page 545

REGISTRATION.—Section 2. Application for the registration of motor vehicles shall be made to the State Highway Department or to a lawful agent appointed by the Highway Commissioner. The application shall contain the name, place of residence and correct post-office address of the owner with a brief description of the motor vehicle stating the name of the maker, the manufacturer's number, the character of the motive power and the rated horse power. The said application shall be made upon a blank provided for the purpose by the State Highway Department. It shall be signed by the owner and be verified by oath or affirmation. Upon receipt of the application and a fee of five dollars ($5.00) for motor vehicles of less than twenty horse power, ten dollars ($10.00) for motor vehicles of twenty horse power or more, and less than fifty horse power and fifteen dollars ($15.00) for motor vehicles of fifty horse power or over; or in the case of a motor cycle two dollars ($2.00), the State Highway Department shall register the said motor vehicle or motor cycle in a book to be kept for that purpose and shall

issue to the owner a registration certificate and two (2) numb tags having thereon the registration number the figures which shall be not less than five (5) inches in height, th maker's number of the car, the abbreviated name of the Sta and the year. Provided, however, that non-residents of th Commonwealth shall be exempt for a period of ten (10) day from the provisions of this section if they have complied wit the requirements of the State in which they reside and displa upon their motor vehicle number tags that indicate the State b which they are issued and their register number. Provide further, that this privilege shall not apply to residents of State which do not extend similar privileges to residents of this Con monwealth. Provided, further, that motor cycles under this ac In lieu of the specific form of tag or tags as required herei shall be required to have painted or attached on the rear mu guard of such motor cycles the registration number in letter and figures of not less than three (3) inches in heighth and no less than three-eighths (3/8) of an inch in width which shall b displayed in some conspicuous color or design other than tha of which the said motor cycle is painted, but no metal sign shal be required in order that the said letters and figures can b plainly readable. The manner of numbering said motor cycle shall be regarded as a compliance with the terms of this act a though a tag or tags had actually been furnished and supplie by the said Highway Department. Any neglect or failure t carry out the terms or provisions of this section as to number shall be construed and regarded as a violation of this act wit the same force and effect as though the provisions herein men tioned in regard to tag or tags had been violated.

Applicants for registration or license who reside outside o this State shall, in addition to the above requirements, designate in their application a resident of this State as their authorized agent upon whom process may be served.

NUMBER TAGS.—Section 3. No motor vehicle, except motor cycles shall be operated upon any public street or highway unless the number tags are displayed conspicuously, one on the front and the other on the rear, of the motor vehicle in such manner that they may be easily read. They shall at all times be parallel to the axles of the motor vehicle and shall be kept free from oil, grease, dirt or other substances likely to impair their legibility, and between one hour after sunset and one hour before sunrise the rear number tag shall be illuminated so that the number can be plainly distinguished. Not more than one set of number tags shall be displayed upon any motor vehicle and, except as provided in Section Two for non-residents, no number tag shall be displayed other than that issued by the State Highway Department. No owner or operator of a motor vehicle shall be subject to fine or arrest when one number tag is missing, provided he make affidavit that the same has been lost or removed without his knowledge and consent within one week and that application be promptly made for new tags.

GE LIMIT.—Section 4. No person under eighteen years of age, whether the owner of a motor vehicle or not, shall operate any motor vehicle without first obtaining from the State Highway Department a special license to do so. Such licenses shall be granted only when the State Highway Commissioner is satisfied after such tests or information as he may see fit to require that the applicant is competent to operate a motor vehicle, and the granting or refusing of such an application shall be entirely within the discretion of the said Highway Commissioner.

ICENSED DRIVERS.—Section 5. Every person desiring to operate a motor vehicle as a chauffeur or as a paid operator, shall first obtain a driver's license. Application for license shall be made upon a blank furnished by the Highway Department and shall contain the name of the applicant with place of residence, including city or town, street and number and post-office address, and shall state that said applicant is over eighteen (18) years of age and is qualified to operate a motor vehicle. It shall be signed by the applicant and verified by oath or affirmation. Upon the receipt of the application and a fee of two dollars ($2.00) the State Highway Department shall issue to the applicant a license and a badge. The license shall contain the licensee's name and residence and the date and number of the license and shall be carried by the licensee at all times when operating a motor vehicle. Upon the badge shall be the words "Pennsylvania Licensed Driver," the year and the number of the license which it accompanies. It shall not be less than two and one-half (2½) inches in its greatest diameter and shall be conspicuously worn on the front of the outer garment of the licensee at all times when said licensee is operating a motor vehicle.

ERM AND CONDITIONS OF REGISTRATION.—Section 6. Motor vehicles may be registered and licenses issued at any time during the year but all registrations and licenses shall cease to be effective after the thirty-first day of December of the year issued. A registration certificate or license issued to one person shall not be transferred to another person, and no driver's license shall be issued to a firm or corporation nor in the name of more than one person. Upon the transfer of ownership of any motor vehicle its registration shall expire, and it shall be the duty of the person in whose name such vehicle is registered to immediately notify the State Highway Department of the name and address of the new owner, and to return to the said Department the registration certificate and number tags for the vehicle so transferred. Should the original owner make application for the registration of another motor vehicle within the period of two (2) months, accompanied by a fee of one dollar ($1.00), he shall, if he so desires, be assigned the number previously issued to him.

EGISTRATION IN "DEALER'S CLASS."—Section 7. Motor vehicles owned or kept by manufacturers or dealers for the purpose of testing or selling only, shall be exempt from the necessity of individual registration, provided said manufacturer or

dealer registers with the State Highway Department in the "Dealer's Class." Application for such registration, stating the number of cars to be registered, shall be made upon a blank provided for the purpose by the said department, which shall state the name and business address of the applicant, and shall be verified by oath or affirmation. Upon receipt of the application and a fee of five dollars ($5.00) for each certificate and pair of number tags, the State Highway Department shall issue to the applicant as many certificates of registration and pairs of number tags as may be desired, not exceeding five, having thereon the number of registration in figures not less than five (5) inches in height, the year, and the words "Pennsylvania Dealer," and an X not less than four (4) inches in height, and not less than two (2) inches in width, at the ends thereof; both tags of a pair must be used, one in the front and one in the rear of the vehicle. It shall be unlawful, under any circumstances, to operate a vehicle with but one dealer's tag. Any one found guilty of violating any of the provisions of this section of the act shall, upon conviction before an alderman, justice of the peace, or magistrate, be fined not more than twenty-five dollars ($25.00), and in default of the payment of said fine shall be imprisoned for twenty-five days. Such cars shall be operated by licensed drivers only. A dealer's tag, issued under the provisions of this section, shall not be used for any other purposes than testing or demonstrating the vehicle to a prospective purchaser, or in removing the same from place to place for the purpose of sale.

AGENTS.—Section 8. The Highway Commissioner shall be authorized and full power and authority are hereby given him to designate and appoint proper persons to be the agents of the said Highway Commissioner for the purpose of registering motor vehicles and for the granting of licenses to applicants subject to the requirements of this act and in accordance with such rules and regulations as shall be imposed by the said Commissioner. The sum of twenty-five cents (25c) shall be allowed such agents as a fee for each certificate or license issued by them, the same to be retained by the said agents out of the registration fee or license fees paid to them.

INTOXICATION.—Section 9. No person when intoxicated shall operate a motor vehicle, and any person guilty of so doing shall be subject to a fine of not less than one hundred dollars ($100) nor more than three hundred dollars ($300) or imprisonment for not more than one year or both, and the license of any person guilty of a violation of this section may be suspended for six months by the Highway Commissioner.

UNAUTHORIZED USE OF VEHICLE.—Section 10. No motor vehicle shall be operated under any other number than that of its own registration nor shall any person operate any motor vehicle without the consent of the owner thereof. Any person violating any of the provisions of this section shall be subject to a fine

of not more than one hundred dollars ($100) or imprisonment not exceeding one year or both.

OSS OF TAGS OR BADGE.—Section 11. In case of the loss of number tags or of a badge a new pair of tags or a new badge, of another number than that borne by the lost tags or badge, may be obtained by filing with the State Highway Department, upon a blank furnished by said Department, an affidavit reciting the loss of the said tags or badge accompanied by a fee of one dollar ($1.00).

GNAL DEVICES AND LIGHTS.—Section 12. Every motor vehicle shall be provided when in use with good and sufficient brakes and with a horn, bell or other signal device which shall be sounded when necessary to insure the safety of the users of the highway. Motor vehicles shall from one hour after sunset until one hour before sunrise show at least two white lights visible not less than two hundred feet (200) in the direction in which the motor vehicle is proceeding and, excepting on motor cycles, one red light visible in the opposite direction. Provided, however, that motor cycles need display only one white light In the direction in which they are proceeding.

OUNDING WARNINGS.—Section 13. Every operator of a motor vehicle as aforesaid shall sound his horn or signal device when overtaking another vehicle or any person walking upon a public highway or a horse, horses or other animal of draft or burden being led, ridden or driven thereon, and when circumstances require when approaching a person or vehicle, shall give reasonable warning of his approach and also shall sound his horn or signal device when approaching a street or road crossing in any of the cities, boroughs or townships of this Commonwealth where the proper authorities shall have erected signs, easily readable by the traveler approaching from either direction, bearing thereon in letters at least five inches in height the words "Danger, Blow Your Horn." The unnecessary sounding of bells or horns or other signal device and the use of muffler cut-outs upon any motor vehicle when passing any other vehicle is prohibited. The operator of any motor vehicle shall have the same rights and right to use all public streets or roads as the driver of any other vehicle or any other user of the said street or highway possess, but when signaled to do so by the driver of any horse or other animal, shall stop the motor vehicle and, if circumstances require it, shall stop his engine until the danger has been avoided. In case of injury or damages to person or property due to the operation of a motor vehicle, the operator of said vehicle shall stop and, upon request of the person injured or any one accompanying him, give his name and address and that of the owner of said motor vehicle.

PEED.—Section 14. No person shall operate a motor vehicle on the public highways of this State recklessly or at a rate of speed greater than is reasonable and proper, having regard to the width, traffic and use of the highway or so as to endanger prop-

erty or the life or limb of any person, but no person shall drive a motor vehicle at a rate of speed exceeding one mile in two and one-half minutes. Provided that the local authorities having charge of any of the highways may in dangerous, congested or built-up portions place signs marked "Danger, Run Slow," and at these places the speed limit shall not exceed the rate of a mile in five minutes, the said signs to be plainly legible and the letters to be not less than five (5) inches in height. When a motor vehicle meets or overtakes a street passenger car which has stopped for the purpose of taking on or discharging passengers, the motor vehicle shall not pass said car on the side on which passengers get on or off until the car has started, and any passengers who have alighted shall have gotten safely to the side of the road.

LOCAL REGULATION OR TAX.—Section 15. No city, county, borough or township shall have power to enforce or maintain any ordinance, rule or reguiation inconsistent with or fixing a rate of speed lower than that permitted by this act or require of any person any license, tax upon or permit to operate motor vehicles upon the public highways or the registration of any motor vehicle, and all such local ordinances, rules or regulations now in force shall expire and shall be null and void and of no further effect. Except that in parks the proper authorities may restrict the speed of motor vehicles to such a rate as may seem reasonable, provided said rate of speed shall not be less than that allowed other vehicles, and that legible signs shall be conspicuously placed indicating the rate of speed permitted. No public road open to horse-drawn vehicles shall be closed to motor vehicles.

OFFICERS.—Section 16. All operators of motor vehicles shall upon request or signal of any constable or police officer, who shall be in uniform or shall exhibit his badge or other sign of authority, stop and exhibit their registration certificate or license and shall furnish to any legally constituted authority all information in their possession as to the identity of the operator or owner of any motor vehicle.

METHOD OF ARREST.—Section 17. The constables and police officers of the cities, boroughs and townships of this Commonwealth may arrest upon view and without warrant any person or persons violating any provisions of this act, but such officer shall forthwith make and file with the magistrate or justice of the peace before whom the person arrested is taken, and furnish a copy thereof to the person arrested, an affidavit setting forth in detail the alleged violation of the section of the act complained of. In the event of an arrest as aforesaid if the defendant is unable to give sufficient bail for a hearing or for his appearance at court, the magistrate before whom he is first taken shall accept as bail any article of sufficient value or, provided he is the owner thereof, hold in custody the motor vehicle found in the possession of the defendant, and the court,

after the trial of the defendant, if no sufficient bail according to law has been given in the meantime, shall make such order as to the disposition of such motor vehicle or other articles as to it shall deem just and proper.

NALTIES.—Section 18. Any person, except as provided in sections nine and ten, violating any of the provisions of this act shall be subject to a fine or penalty of not less than ten dollars ($10.00) nor more than twenty-five dollars ($25.00) to be collected by summary conviction before any magistrate or justice of the peace as like fines and penalties are now by law collected or in case of non-payment of a fine within forty-eight hours, ball in double the amount of fine and costs being first entered as provided for in section seventeen, to undergo an imprisonment in the county prison for a period not exceeding ten days. Provided that any person so accused may secure the right of trial by jury before the court of quarter sessions of the peace for the county in which the offense is alleged to have been committed by depositing with the magistrate to whom complaint has been made a sum equal in amount to the fine and costs which might be imposed or by entering security to pay the same. Any person or persons who having been previously convicted before a court of quarter sessions or magistrate or justice of the peace of this Commonwealth of any violation of the provisions of this act upon commission of a second offense within a period of one year shall be deemed guilty of a misdemeanor and upon conviction thereof shall be sentenced to pay a fine of not less than twenty-five dollars ($25.00) nor more than fifty dollars ($50.00) or, in case of non-payment of such fine, to undergo an imprisonment in the county prison for a period not exceeding twenty days. Any person or persons who having been previously convicted before a magistrate or justice of the peace of this Commonwealth of violations of the provisions of this act upon the commission of a third or subsequent offense within a period of one year shall be deemed guilty of a misdemeanor and upon conviction thereof shall be sentenced to pay a fine of not less than fifty dollars ($50.00) nor more than two hundred dollars ($200.00) or in case of non-payment of such fine to undergo an imprisonment in the county prison for a period not exceeding thirty days. Any person or persons accused of a second or subsequent offense shall have the right to a trial by jury in the same manner and upon the same conditions as is provided for in the case of persons accused of a first offense; Provided, that if after conviction before a magistrate or justice of the peace the accused desires to appeal to the court of quarter sessions, he shall be entitled to do so provided he give a bond conditioned upon securing and prosecuting the appeal to secure payment of the fine imposed. The State Highway Commissioner shall issue printed bulletins not oftener than once a month, giving the name and address of each applicant for a license, together with the number of the license issued to such applicant.

REVOCATION OF REGISTRATION OR LICENSE.—Section 19. The Highway Commissioner may revoke or suspend after due notice in writing of the proposed revocation and the grounds thereof for any period up to six months the registration of any car or the license of any driver upon reasonable grounds for improper conduct in operating a motor vehicle in cases where the punishment provided by the act is not adequate in his opinion or where the offender has been convicted two or more times for violations of the provisions of this act.

DEFINITIONS.—Section 20. The term "motor vehicle" as used in this act shall apply to all wheeled vehicles operated by any form of engine, motor or mechanical power, excepting road rollers and vehicles which move upon or are guided by a track. The term "motor cycle" as used in this act shall apply to two or three wheeled vehicles operated by an engine, motor or other mechanical device.

DISPOSITION OF FEES.—Section 21. The revenues derived from the registration of motor vehicles and from licensing operators thereof under the provisions of this act shall be paid by the State Highway Department to the State Treasurer, to be used for the improvement of the roads of this Commonwealth.

DISPOSITION OF FINES.—Section 22. All fines and penalties collected under the provisions of this act for violations of the same shall be paid to the State Treasurer except those collected for violations of the provisions as to speed limit which shall be paid to the treasurer of the city, borough or township wherein the violation occurred, to be used for the construction, repair and maintenance of the highways thereof; the sworn statements of all fines and penalties collected under the provisions of this act shall be made by the burgess, magistrate, justice of the peace or other officer imposing or receiving the same to the State Highway Commissioner. Said reports shall be made quarterly upon the first day of the months of January, April, July and October of each year.

EVIDENCE OF RESPONSIBILITY.—Section 23. In any proceeding for the violation of the provisions of this act the registered number displayed on the motor vehicle shall be prima facie evidence that the registered owner of said car was then operating the same; Provided, however, that if at any hearing or proceeding the owner shall testify under oath or affirmation that he was not operating the car at the time of the alleged violation of this act and shall submit himself to an examination as to who at that time was operating the car, and reveal the name of the person if known, then the prima facie evidence arising from the registered number shall be overcome and removed and the burden of proof shifted.

CIVIL ACTIONS.—Section 24. All civil actions for damages arising from the use and operation of any motor vehicle as aforesaid may be brought in the city or county in which the alleged dam-

ages were sustained, and service of process may be made by the sheriff of the county where the suit is brought deputizing the sheriff of the county wherein the defendant in the suit, or his registered agent, resides or where service may be had upon him under the existing laws of this Commonwealth in like manner as process may now be served in the proper county. Proceedings under this act may be commenced either by arrest by the proper officer upon view or by the issuance of a warrant in the name of the Commonwealth which warrant may be served by any constable, policeman or other officer having authority to serve warrants in any part of the Commonwealth. Any officer serving such warrant shall take the defendant before the magistrate or justice of the peace of the county in which the defendant is found, who shall take bail for his appearance before the magistrate or justice of the peace who issued the warrant.

REPEAL.—Section 25. The act approved April twenty-third, nineteen hundred and three, entitled "An act relating to automobiles or motor vehicles, providing for the registration thereof, regulating the speed limit upon public highways within this Commonwealth, providing for the licensing of the operators thereof and fixing the amount of the license, regulating the service of process and of proceedings in actions of damages arising therefrom and prescribing the penalties for the violation of the same," and the act approved April nineteenth, nineteen hundred and five, entitled "An act relating to automobiles or motor vehicles, regulating the speed limit upon the streets and public highways of this Commonwealth, providing for the licensing of the operators thereof by the State Highway Department, fixing the amount of said license, regulating the service of process and proceedings of actions in damages arising therefrom and prescribing the penalties for the violation of the provisions of the same," and all other acts or parts of acts inconsistent herewith shall be and the same are hereby repealed; Provided, however, That the method of licensing residents of this State, as set forth in section two, three, four and seven of the act approved April nineteenth, nineteen hundred and five, entitled "An act relating to automobiles or motor vehicles, regulating the speed limit upon the streets and public highways of this Commonwealth, providing for the licensing of the operators thereof by the State Highway Department, fixing the amount of said license, regulating the service of process and proceedings of actions in damages arising therefrom and prescribing the penalties for the violation of the provisions of the same" shall remain in full force and effect until December thirty-first, nineteen hundred and nine, when the method of registering motor vehicles and licensing drivers as set forth in this act shall become effective.

IN CASE OF ARREST

If you are arrested for an alleged violation of the Act of April 27, 1909, and feel that you are unjustly accused or the victim of grafting officials, you should First—Demand a copy of the affidavit or information made by the arresting officer, setting forth in detail the alleged misdemeaner or violation of the law, of which you are accused, as provided for in Sec. 17 of the Act. Then you should secure a bondsman and appear before the magistrate, stating that you desire to have your case tried before a jury in the Quarter Sessions Court, as provided for in Sec. 18, giving bail, or, if that is impossible, depositing with the magistrate an amount equal to the fine and costs which might have been imposed.

Upon bond being accepted it becomes the duty of the magistrate to forward the information, as in any other criminal case, to the Clerk of the Quarter Sessions Court, and thereafter the case will be presented to the Grand Jury for indictment and true bill. If a true bill is found the case will be tried before a jury. If the indictment is ignored, the Grand Jury places the costs either upon the prosecutor or upon the County.

If the magistrate should refuse to accept a bond without good cause, he can be mandamused and otherwise proceeded against for failure to comply with the law.

If, however, you submit to a trial before the magistrate and are convicted and fined, you must then proceed as in any other case of appeal from Summary Conviction before a Magistrate or Justice of the Peace. Secure a copy of the Justices' record and within five days present your petition to the Quarter Sessions Court for allowance of appeal, or if more than five days have elapsed and you are satisfied there is manifest error in the record, you can have a Writ of Certiorari in the Common Pleas Court, if applied for within twenty days from date of judgment.

If the local authorities erect "Danger, Run Slow," signs at places which are not congested or otherwise dangerous, a Court of Equity would doubtless grant relief and order such signs removed.

TO AVOID ARREST OR ACCIDENT

SPEED—The legal speed limit is 12 miles per hour at dangerous places and in built-up or congested districts, provided signs "Danger, Run Slow," are erected, by the authorities having the highways in charge, the lettering to be 5 inches high and the signs to be so placed as to be plainly legible; elsewhere 24 miles per hour, except that the speed shall at no time exceed what is safe and reasonable, having regard to existing conditions.

HORNS must be sounded when overtaking vehicles and persons on the highway and at cross roads where a "Blow Horn" sign is erected, which is easily readible by the traveler approaching in either direction. The use of the Muffler Cut-Out is prohibited when passing other vehicles.

Don't pass a Trolley Car, that has stopped to receive or discharge passengers, on the side where passengers alight.

LICENSE TAGS—License tags must at all times be parallel with the axles, be kept clean and the light from the tail lamp must illuminate the rear tag at night.

LIGHTS—Two white lights in front and a red light in the rear are required one hour after sunset.

SLOW DOWN at cross streets and corners and keep to the right. Keep close to the curb if turning a corner to the right. Turn wide, passing center of street before doing so, when turning to the left.

Keep to the left of vehicles you are passing from the rear and, as far as possible, always keep to the right of the center of the street or road so that persons overtaking you are not compelled to either cross the street or pass you on the wrong side.

Club Pins

AUTOMOBILE CLUB OF PITTSBURGH

EVERY MEMBER SHOULD HAVE A CLUB PIN.

Gold with Silver Tire	$18.00
Gold with Gold Tire	$22.00

CARS REPRESENTED IN PITTSBURGH

Abbott-Detroit	Abbott-Detroit Motor Car Co	6111 Centre Ave.
Alco	Alco-Pittsburgh Sales Co	Ellsworth and College Aves.
Amplex	Poffingberger Motor Car Co	725 Ross Ave., Wilkinsburg
Alco	Auto Trading Co	Center and Euclid Aves.
Atlas	Anderson Automobile Co	605 South Ave., Wilkinsburg
Babcock Electric	Lee Long	North Highland Ave.
Baker Electric	Baker Sales Agency	Centre and Morewood Aves.
Buick	Buick Motor Car Co	Baum St. and Euclid Ave.
Cadillac	McAllister Bros. Motor Car Co	5865 Baum St.
Chalmers	Pittsburgh Chalmers Co	5914 Baum St.
Cole	Cole Motor Car Co	6106 Centre Ave.
Columbia Electric	United Motors-Pittsburgh Co	3533 Forbes St.
Correga	Correga Agency	4923 Centre Ave.
Crawford	Miller Automobile Co	527 Kelly St., Wilkinsburg.
De Tamble	State Automobile Co	Mignonette and Randolph Sts
Dorris	State Automobile Co	Mignonette and Randolph Sts
Detroit Electric	West Penn Automobile Co	4923 Centre Ave.
Elmore	Flynn Motor Car Co	5917 Baum St.
E. M. F.	Aaron DeRoy Motor Car Co	Forbes Field.
Empire	Bodine Motor Co	21st and Sarah Sts., S. S.
Everitt	Eddie Bald Motor Car Co	5860 Baum St.
Fiat	E. J. Thompson	Forbes Field.
Flanders	Aaron DeRoy Motor Car Co	Forbes Field.
Ford	Ford Motor Co	5925 Baum St.
Franklin	Franklin Motor Car Co	5944 Baum St.
Garford	Robinson-Painter Co	609 Neville St.
Haynes	Alco-Pittsburgh Sales Co	Ellsworth and College Aves.
Hudson	Pioneer Motor Car Co	5866 Baum St.
Hupmobile	Richardson-Neighbors Motor Co	5919 Baum St.
International	Forbes Motor Car Co	111 S. Beatty St.
Jackson	Williams-Hasley Motor Car Co	Highland Building
Kline	Kline Kar Motor Co	601 South Ave., Wilkinsburg.
Lion	Universal Motor Car Co	6115 Centre Ave.
Lexington	Lexington Sales Agency	7th Ave. and Grant Blvd.
Lozier	A. X. Phelan	372 N. Craig St.
Locomobile	Locomobile Co. of America	Baum St., near Euclid Ave.
Marmon	Poffinburger Motor Car Co	725 Ross Ave., Wilkinsburg.
Maxwell	United Motor-Pittsburgh Co	3533 Forbes St.
Mercer	Pittsburgh Mercer Co	Beatty and Mignonette Sts.
Michigan	Michigan Motor Co	5937 Penn Ave.
Mitchell	Pittsburgh Mercer Co	Beatty and Mignonette Sts.
Moon	B. F. Benson	355 N. Craig St.
National	National Sales Agency	Broad St.
Oakland	Pittsburgh Automobile Co	5909 Baum St.
Ohio	Federal Motor Co	4516 Henry St.
Oldsmobile	Federal Motor Co	4516 Henry St.

kard	Standard Automobile Co	Grant Boulevard.
ge	East Liberty Automobile Co	5977 Penn Ave.
rless	Hiland Automobile Co	5811 Centre Ave.
n "30"	Union Motor Car Co	5940 Baum St.
rce-Arrow	McCurdy-May Co	S. Negley and Centre Aves.
e-Hartford	W. W. Bennett Motor Car Co	5906 Penn Ave.
mier	Premier Motor Co	Shady near Penn Ave.
lman	Pullman Motor Car Co	South Highland Ave.
abler	L. G. Martin	3923 Forbes St.
al	Buhl-Regal Motor Car Co	5934 Penn Ave.
	J. E. Graham Co	5971 Centre Ave.
C. H	R. C. H. Automobile Co	3715 Penn Ave.
ublic	Craig & Centre Automobile Co	Craig and Centre Aves.
& L. Electric	Bishop & Portz	Walnut St., near Aiken Ave.
acht	Schacht Motor Car Co	432 Seventh Ave.
len	Selden-Pittsburgh Co	Ellsworth and College Aves.
plex	J. M. Quinby & Co	3576 Grant Boulevard.
ver-Chicago	Manchester Garage Co	1216 Liverpool St., N. S.
arns	F. B. Stearns Co	Louisa St.
vens-Duryea	Vestal Motor Car Co	5854 Baum St.
ddard-Dayton	Keystone Automobile Co	5905 Centre Ave.
tz	Forbes Motor Car Co	111 S. Beatty St.
mas	Thomas Motor Sales Co	5721 Penn Ave.
rren	Forbes Motor Car Co	111 S. Beatty St.
verly-Electric	East End Auto Co	Baum St.
ite	The White Co	N. Craig and Atherton Sts.
nton	Winton Motor Carraige Co	160 S. Beatty St.

INDEX CITIES AND TOWNS

Abbottstown 1-32
Adamsburg 1-262
Addison 170
Airydale 46
Albion 260
Alexandria 46
Allenville 46
Allison Park..... 250
Altoona 24-45-46
Amboy, O. 320
Ambridge 212-225
Amity 130
Andover 243
Annisdale 255
Annville 47
Antietam, Md. 180
Archibald, O. 228
Arch Springs 46
Ardenheim 46
Ardmore 1-48
Armagh 3
Armbrust 15
Arona 13
Ashtabula, O. 243--320
Ashville 45
Aspinwall 300
Auburn, O. 226
Avalon 225
Avon 47

Baden 225
Bakerstown 301-250-272
Bakersville 2
Baltimore, Md. 31
Banksville 120--122--123
Barkeyville 257
Barrelville, Md. 23
Barren Hill 47
Barnes 307
Bauerstown 210-240-246
Baumstown 47
Bavington 140
Bayne P. O. 211-212-213--241
Beallsville 107-115-170
Beaver Dam 268-317
Beaver Falls 225-230
Bedford 1--2--3--24--25
Bedford, O. 225-227
Bellevue 205-225
Bellevue, O. 228
Bellesville 46
Belmont 22
Ben Avon 225
Bentleyville 107
Berlin 23
Berryville, Va. 181
Berwin 1-48
Bethany, W. Va. 141
Big Cove 27
Big Springs 2
Bishop 130-141
Black Lick 18
Blair 6--101
Blairsville 3-18
Blasdale, N. Y. 310
Blooming Valley 246
Bonneauville 32
Boonsboro, Md. 175--176
Boston 7
Bower Hill 114
Braceville, O. 227
Braddock's Grave 170
Bradford 306-308
Bradys Bend 307
Breezewood 1

Bridgeport, O. 18
Bridgeville 108--126--129--130--14
Brier Hill 102--17
Brockwayville 3
Brocton, N. Y. 31
Broughton 104-10
Brownsville 102-107-17
Bruin 25
Brush Creek 24
Brush Run .....
Brushtown 3
Buckstown .....
Buffalo, N. Y. 310--31
Bunker Hill, W. Va. 18
Burg Hill 24
Burketown, Va. 18
Burning Bush 2
Busti 26
Butler, 232--245--246--250--255--
256--257--258--274--275--30
Butler, Ind. 22
Bryan, O. 22
Bryn Mawr 1--4
Byrontown 30

Cambridge, O. 18
Cambridge, Ind. 18
Cambridge Springs 266--267--26
Camp Hill 5
Canonsburg, 112--120--122--125--126
129--130--13
Capon Bridge, W. Va. 17
Carl 1
Carlisle 17
Carmichaels 11
Carnegie 105--126--13
Carnot 146--151--152--153--15
Carrick 102--10
Carroltown 4
Carved Rocks 22
Cashtown .....
Castle Shannon 105--10
Cearfoss, Md. 30--17
Cecil 130--138--14
Cedar Hill 4
Center 35--40--41--4
Center Hill 30
Centerville 31
Centreville 25--46--107--17
Ceylon 11
Chagrin Falls, O. 22
Chambersburg 1--17
Charmion Springs, Md. 17
Charles Town, W. Va. 18
Cherry Creek, N. Y. 31
Chest Springs 45
Cheswick 386-30
Chicago, Ill. 22
Chickies Rocks 49
Chicora 25
Cincinnati, O. 19
Circleville 1-2
Circleville, O. 19
Clairton 6--101--102
Clarenden 307
Clarksburg 45--179
Clarks Ferry 46
Clarksville, Pa. 114--115--133
Clarksville, O. 19
Clarion 307--313
Claysburg 24
Claysville 189
Clear Creek 31
Clear Spring, Md. 17
Cleveland, O. ...225--226--227--228--320

Clover 243
Cliff Mine 142
Clifton 108--120--122--123--124--125
Clinton 142--151--152
Clyde, Pa. 3
Clyde, O. 228
Coal Valley 6-101
Coatesville 1-48
Cochranton 263
Coleville 306
Collegeville 47
Collinsville, Ill. 189
Columbus 268
Columbus, O. 189
Columbia 1-49
Columbiana, O. 225
Concord 317
Congruity 3
Conneautville 260
Conneaut Lake 262
Conneaut, O. 320
Connellsville 14
Connoquenessing 245
Conway 225
Cooks Ferry 220
Coopersdale 3
Cooperstown 250
Coraopolis 147--148--149--150--151
Cork 142
Cornwall 33
Corriganville, Md. 23
Corry 268
Coxtown 46
Crab Tree 3-17
Crafton 148
Cramer 3
Creighton 300
Critchfield 1
Culmerville, 271--283--289--290--301--304
Cumberland, Md. 23--25--170--171
Cunningham 304
Curllsville 307
Curry Station 104
Custards 261
Custer City 308

Dalesboro 3
Darlington 225-226
Dauphin 46
Dayton, N. Y. 310
Deenston 115
Deerfield, O. 225
De Haven 250
Dellwood 306
Delmont 3
Delta, O. 228
Derry 18
Dickeys Mountain 27
Dillsburg 50
Dixmont 225
Donegal 2-20
Donnellsville 189
Dorseyville, 272--280--281--282--283--
284--285--288--290
Douglesville 47
Downingtown 1-48
Drakesburg, O. 227
Dravosburg 6
Du Bois 305-306
Duff City 212-213-241
Duncansville 24
Duquesne 4
Eagleville 47
East Brady 307
East Freedom 24
East McKeesport 1-2-5
East Petersburg 33
East Pittsburgh 1-39
Easton, W. Va. 116
East Sandy 312
East Springfield 320
Economy 225
Eden, N. Y. 310
Edgeworth 225
Edinboro 265--266
Edinburg, O. 225
Edinburg, Va. 183
Effingham, Ill. 189
Eighty Four 114
Eldorado 24-255
Elfinwild 250
Elgin 317
Elizabeth 5--6--7--8--101--102--103
Elizabethtown 48
Ellington 310
Ellwood City 242
Elstanville 33
Elyria, O. 228
Emma Farm 285
Emmittsburg 178
Emsworth 225
Enlow 142
Enon Valley 226
Enterprise 314
Erie ....260--265--266--267--318 -319--320
Etna, O. 189
Etna 248--249--250--270
Evans Center, N. Y. 319
Evansburg 262
Evans City 247
Everett 1
Evergreen 202-210--240--246
Export 3

Fairchance 116
Fairfield, Va. 185
Fair Haven 107
Fair Oaks 212-225
Fairview, O. 189
Fairview 174--260--261--320
Falconer 310
Falling Waters, W. Va. 182
Farmington 170
Fayette City 102
Fayetteville 1
Felix 3
Fieldmore 317
Finleyville 104-107-112
Fishers Hill, Va. 183
Fishertown 8
Five Points 3
Flintstone 170
Florence 140
Follansbee 141
Folley Mills, Va. 185
Foltz 28
Fordyce 135
Fort Loudon 1
Fountaindale, Md. 174
Foxburg 256-312
Frankfort Springs 142
Frankford, W. Va..... 171
Franklin 257--259--263--317
Frederick, Md. 175--177--178--179
Fredonia, N. Y. 319
Freedom, O. 227
Freedom 213--225
Freeport 41--300--303--307
Fremont, O. 228
Frenchburg, W. Va. 171
Frostburg, Md. 170
Funkstown, Md. 175

Gaithersburg 179
Geistown 8
Geneva, O. 320
Georgetown 154
Gettysburg 1--31--32--50--174--178
Gibsondale 234
Gilkeson 114
Gilpintown, Md. 170
Ginger Hill 107
Girard, O. 226-231
Girard, Pa. 260-320
Glade Mills 250--273
Glassmere 300
Glenfield 206-225
Glen Osborne 225
Glen Shaw 250
Gore, Va. 171
Goshen, Ind. 228
Gowanda 310

Grant City 234
Grantsville 170
Grapeville 1
Greencastle 28--30--173
Greenfield 317
Greenfield, Ind. 189
Greensboro 135
Greensburg 1--2--3--13--14--15--17--18
Greensdale 305
Greenville, Ill. 189
Greenville 45--262
Greenville, Va. 185
Griesmore 45

Hacket 112
Hagerstown, Md., 170--173--174--175
180--182
Halltown, W. Va. 180--181
Hamburg N. Y. 310
Hamburg, W. Va. 184
Hancock, Md. 27--170
Hanging Rocks, W. Va. 171
Hannahstown 302
Hanover 32
Harbor Creek 319
Harlansburg 240
Harmarville 285--286--300
Harmonville 47
Harmonsburg 260
Harmony 240--244--245--247
Harpers Ferry, W. Va., 177--180--181
Harrisburg 46--47--48--49--50--51--173
Harrisonburg, Va. 183
Harrisonville 1
Harrisville 257
Hartford 243
Hartstown 262
Harveys Run 306
Hawkins 101
Haysville 225
Hazlehurst 306
Heidlersburg 50
Hellam 1
Henderson 259
Hermanie 2
Hermitage 243
Hershey 47
Hickory 141
Highlands, Ind. 228
High Spire 48
Hilldale 102
Hillsboro.....(See Scenery Hill)
Hites 300
Hobart, Ind. 228
Hookstown 154
Hollidays Cove 140
Homestead 4--101
Houston 120
Huff 15
Hummelstown 47
Huntingdon 46
Hyattstown 179
Hydetown 264--318

Imperial 142
Independence 141
Indiana 18--45
Indianapolis, Ind. 189
Indian Spring, Md. 170
Industry 220
Ingomar 211
Irving, N. Y. 319
Irwin 1

Jackson Center 259
Jacksonville 1--45
Jamestown, N. Y. 268--309--310
Jefferson, Md 177
Jefferson, O. 243
Jefferson, Pa. 133
Jefferson Center 274
Jeffersonville 47
Jeffreytown 142
Jenner 1--22
Jennertown 1--21
Johnstown 3

Jones Mills .....
Joyce 24

Karns 25
Kearsarge 265--31
Keedysville 17
Keister 25
Kemps 3
Kendallville, Ind. 22
Kennedy 31
Kennedys Mills 23
Kent 45
Kennywood Park 4
Keowns 200--201--210--248
Kernstown, Va. 183
Kerrtown 261--262
Khedive 134
Kiatone 309
Kingston 1
Kingsville, O. 320
Kinsman 40
Kinzer 1--48
Kinzua 308
Kipton, O. 228--249
Kirkersville, O. 189
Kittanning 303--304--305

Laboratory 132--170
Lacey Springs, Va. 183
Lafayette, O. 189
Lancaster, Pa. 1--33--48
Lancaster, O. 190
Landisville 48
Lamersville 24
La Porte, Ind. 228
Latrobe 18
Laughlinstown 1
Laurelville 2
Lazearville 141
Leaman Place 1--48
Leavittsburg 227
Lebanon 33--47
Leesburg 240
Leetsdale 207--211--225--241
Leisureville 304
Leitersburg 174
Levansville 2
Lewistown 46--178
Lexington 260
Lexington, Va. 185
Library 107--108--114
Ligoneir 1--20
Ligonier, Ind. 228
Lillysville 242--243
Limerick 47
Linden 112--119
Littlestown, Md. 31
Lloydsville, O. 189
Logans Ferry 36
Lottsville 268
Lowville 317
Lucinda 307
Luray, Va. 184
Lyndora 246

Madison 2--13
Mamont 45
Manchester 51
Manheim 33
Manns Choice 2
Mapletown 135
Marianna 114
Marietta 49
Mariasville 312
Marionville 307
Markham 310
Martinsburg, W. Va. 182--183
Martintown 45
Marshalsea 129
Masontown 134
Mauertown, Va. 183
Meadow Lands 120
Meadville 261--262--263--264--265--266
Mechanicsburg 50--173
Mechanicsville 257
Mendelsohn 101

Mercersburg 28
Mercer 233--240--258--259--260--262
Merwin 41
Mexico 46
Middleburg 173
Middle Lancaster 240
Middletown 48
Middletown, Va. 183
Midland 220
Midway 32
Midway, Va. 184
Mifflintown 46
Millers Grove 102
Millerstown 46-301
Milltown 37
Millvale 246
Millvale 210--240--246
Monaca 153
Monongahela 8
Monongahela 110
Moon Run 140
Monroeville 3--39--40--302
Monroeville, O. 228
Montour 300
Morganza 120--125--126--129
Moravia 230
Morristown, O. 189
Moundville 1
Mount Chestnut 232
Mount Crawford, Va. 183
Mount Dallas 1
Mount Jackson, Va. 183
Mount Joy 48--49
Mount Lebanon ..105--120--121--122--123
Mount Pleasant 2--14--15
Mount Vernon, Pa. 1-48
Mount Washington 170
Murdocksville 142
Murraysville 3
Mutual 2--14
Myerstown 47
McClellandtown 134
McConnellsburg 1--27--28
McConnells Mills 232
McCrays 307
McDonald 138-139
McGraws 1
McIlvaines 1
McKeans 265
McKeesport 4--5--6--7
McKnightstown 1
McLanes 265
McMurry 125
McSherrytown 32

Natural Bridge, Va..... 185
Nelsons Ledges, O. 226
New Alexanria 3-17
" Athens 207
" Bedford, O. 231
" Brighton 225
" Carlisle, Ind. 228
" Castle, 230--231--232--233--234--243
" Concord, O. 189
" Cumberland 51
" Geneva 135
" Holland, O. 190
" Kensington 36
" Madison 13
" Market Va. 183--184
" Middletown, O. 226
" Oxford 1
" Salem 312
" Wilmington 233
ewberrytown 47
ewlinsburg 3
ewport 46
ewry 24
ickleville 312
icktown 45
oblestown 139
orristown, O. 47
orth Benton, O. 225
" Bessemer 35
" Collins, N. Y. 310
" East 317--319
" Liberty 258
" Madison, O. 320
" Oakland 256
" Washington 225
Norwalk, O. 228
Norwich, O. 189

Oakdale 139
Oakmont 37-38
Oakton 170
Oberlin, O. 228
Ogle 240
Oil City 312--313--314--317
Osceola, Ind. 228
Osgood 262
Osterburg 24
Overbrook 1-48

Painesville, O. 320
Paoli 1-48
Paradise 1-48
Paris 140
Parkers Landing 255
Parkman, O. 226
Parnassus 36
Paxtang 47
Penn Run 45
Perryopolis 103
Perrysville 200--201
Petersburg, O. 226
Petersville 177-245
Petrolia 256
Philadelphia 1--47--48
Pigeon 307
Pike Run Club 2
Pin Hole, Ind. 228
Pitcairn 39
Plainfield, Ind. 189
Pleasant Union 23
Pleasantville 3--314
Plumer 314--317
Poland, O. 226
Polk 259
Portersville 232--240
Portland, N. P. 319
Port Vue 5
Pottstown 47
Princeton 232
Prospect 232--244
Punxsutawney 305

Racine 115
Reading 47
Red Raven 286
Reedsville 46
Ravenna, O. 225
Reelsville, Ind. 189
Reidsburg 307
Reissing 138
Remington 140
Rennerdale 139
Reynoldsville, O. 189
Reynoldton 6
Rheems 48
Richmond 256
Richmond, Ind. 189
Ridgeville, O. 228
Ridgeway 306
Rimersburg 307
Ripley, N. Y. 319
Rippon, Va. 181
Ritt 256
Riverton 51
Robesonia 47
Rochester 153--220--225
Rockley 116
Rockville 46
Rockville, Md. 179
Rodi 37-45
Roland, N. Y. 310
Romney, W. Va. 171
Rostraver 103
Rouzerville 174
Roxboro 2-47
Ruffsdale 2
Rummel 3

Rural Valley 305
Rushville 190
Russell 309

Sabina, O. 190
Sadsburyville 1-48
Saegertown 265--266
Saint Clairsville 24
" Clairsville, O. 189
" Louis, Mo. 189
" Petersburg 256--312
" Thomas 1
" Xaviers 1
Salem, O. 225
Salemsville 3
Salina 312--313
Saltsburg 17--45
Salunga 48
Sandy Creek 34--35--38--45
Sardis 45
Sarversville 302--304
Saudersburg 1--48
Saxonburg, 270--271--272--273--274--275
Saybrook 307
Saybrook, O. 320
Scalp Level 3
Scenery Hill 170
Schellsburg 1
Scottsville 153
Sewickley ...150--152--206--207--210--225
Shadeland 260
Shady Grove 28
Shaffers 153
Sharon 243
Sharpsburg 250--270--283--300
Sharpsburg, Md. 176--180
Sheakleyville 261
Sheffield 307
Sheffield 153
Shelmandine 317
Shepherdstown, Pa. 50
Shepherdstown, W. Va. 180
Sheridan, N. Y. 319
Sinking Spring 47
Silver Creek, N. Y. 319
Shippensburg 173
Shippensville 256--313
Slate Lick 303--307
Slippery Rock 258
Sipesville 21
Sistersville 303--304
Smethport 306
Smiths Ferry 154--220
Smicksburg 305
Snydersburg 307
Sodom ..... (See Clifton)
Somerfield 170
Somerset 2--21-22--23
Somerset, O. 190
South Bend, Ind. 228
South Dayton 310
Spartansburg 317
Springboro 260
Springdale 300
Springfield, O. 189
Spring Meadows 3
Stanley 305
Staunton, Va. 183--185
Steelton 48
Stephens City, Va. 183
Steubenville 140--144
Stewartsville 1
Stony Brook 1
Stouchburg 47
Stoyestown 1
Strasburg, Va. 183
Streetsboro, O. 225--227
Sturgeon 139
Sturtevant 318
Sugar Creek 263
Sugar Run 308
Swanton, O. 228
Swanville 260
Sygan 130
Sykesville 303

Tarentum 300--30
Tarr .....
Terre Haute, Ind. 18
Thomas 112--114--11
Thomasville 1--3
Thompsonville 46--120--124--12
Thorn Creek 24
Thorn Hill 24
Thurmont, Md. 17
Tidioute 31
Titusville 264--317--31
Toledo, O. 22
Townsend, O. 22
Townville 26
Trappe 4
Treveskyn 130--14
Trotter 1
Trooper 4
Turtle Creek 1--39--4
Tylersburg 30

Undercliffe 250--270--280--281--28
Union City 268--31
Unionville 257--25
Uniontown 14--10
Unity, O. 22
Unity 3
Upper Middletown 10
Upton 2

Valcourt 25
Valencia 246--247--27
Valparaiso, Ind. 22
Vandalia, Ind. 18
Vandalia, Ill. 18
Vanport 22
Van Voorhis 11
Venango 265-26
Venice 14
Venetia 11
Vernon 24
Verona 3
Versailles .....
Vintage 1--4
Vownikle 30

Wall Rose 21
Walkers 13
Waltersburg 10
Warren, Pa. 256--307--308--309--31
Warren, O. 226--22
Wampum 23
Waterford 267--31
Wattsburg 31
Water Street 4
Water Valley, N. Y. 3
Wanakah, N. Y. 3
Wakeman, O. 2
Watters Station 2
Washington, Pa., 118--120--124--126
132--170--1
Washington, D. C. 1
Washington, O. 1
Washingtonville, O. 2
Wayne 1--
Waynecastle .....
Waynesboro 28--1
Waynesburg 121--130--133--134--1
Weavers Old Stand .....
Webster Mills .....
Wellersburg .....
Wellsburg, W. Va. 1
Wernersville .....
Wesleyville 3
West Alexandria 1
" Elizabeth .....
" Jefferson, O. 1
" Liberty 8
" Middletown 1
" Newton 12--
" Portland, N. Y. 3
" Sunbury 2
" View 200--2
" Zollarsville 3
Westfield, N. Y. 3
Westville, Ind. 2

Westminster, Md. 31
Weverton, Md. 176
Wexford 240--241--301
White Hill 50
Wheeling, W. Va..... 189
Wick Haven 103
Williamsburg 307
Williamsport, Md. 30--182
Williamsport, O. 190
Williamstown 115
Willougby, O. 320
Willow Tree 114--135
Wilmerding 39
Wilmington, O. 190
Winchester, Va. 171--181--183
Wilson 6--101
Windber 3
Windham, O. 227
Wireton 157
Wissahickon 47
Woodside, O. 228
Woodstock, Va. 183
Wolfsburg 1-2
Womelsdorf 47
Worthington 307
Wrightsville 1
Wurtemburg 243
Wyland 114

Yatesboro 305
Yeagertown 46
York 1--32--51
York Springs 50
Youngstown, O. 226--231
Youngstown, Pa. 1

Zanesville, O. 189--190
Zelienople 240--242--243--247

NOTES

NOTES

NOTES

FOR THE MOTORIST

Road Books-Road Maps

1912 ALLEGHENY COUNTY ROAD MAP

J. R. WELDIN & CO.

429-431 Wood St PITTSBURGH

PEERLESS MOTOR CARS

For those who want the best

HILAND AUTOMOBILE CO.

PITTSBURGH

We are shirtmakers—
Let us develop your shirt idea—
We are ready to join you in anything in shirtmaking—

McCandless & Gordon Co.

Fine Furnishings for Men

345 Sixth Avenue - - - - near Duquesne Club

PITTSBURGH

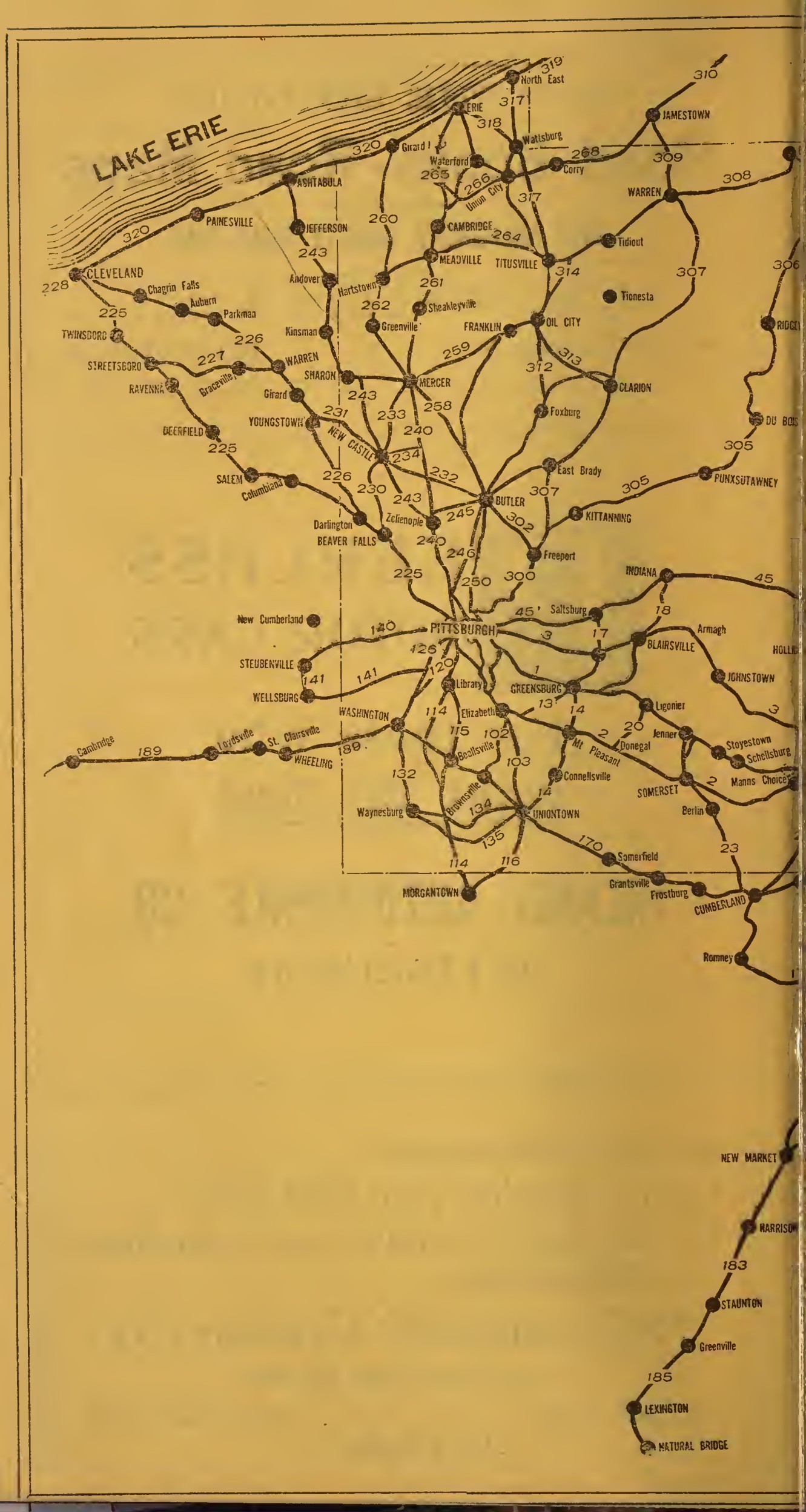
LAKE ERIE
North East
ERIE
Girard
Waterford
Wattsburg
JAMESTOWN
Corry
Union City
WARREN
Tidioute
ASHTABULA
PAINESVILLE
JEFFERSON
CAMBRIDGE
MEADVILLE
TITUSVILLE
Andover
Hartstown
Greenville
Sheakleyville
Kinsman
FRANKLIN
OIL CITY
Tionesta
CLEVELAND
Chagrin Falls
Auburn
Parkman
TWINSBORO
STREETSBORO
Braceville
RAVENNA
WARREN
SHARON
MERCER
CLARION
Girard
YOUNGSTOWN
Foxburg
DEERFIELD
NEW CASTLE
SALEM
Columbiana
East Brady
PUNXSUTAWNEY
BUTLER
KITTANNING
Darlington
Zelienople
BEAVER FALLS
Freeport
INDIANA
Saltsburg
New Cumberland
PITTSBURGH
BLAIRSVILLE
Armagh
STEUBENVILLE
JOHNSTOWN
WELLSBURG
Library
GREENSBURG
Ligonier
WASHINGTON
Elizabeth
Jenner
Donegal
Stoyestown
Schellsburg
Mt Pleasant
Cambridge
Lordsville
St. Clairsville
WHEELING
Beallsville
Connellsville
SOMERSET
Manns Choice
Waynesburg
Brownsville
UNIONTOWN
Berlin
Somerfield
MORGANTOWN
Grantsville
Frostburg
CUMBERLAND
Romney
NEW MARKET
HARRISON
STAUNTON
Greenville
LEXINGTON
NATURAL BRIDGE

KEY MAP
THROUGH ROUTES

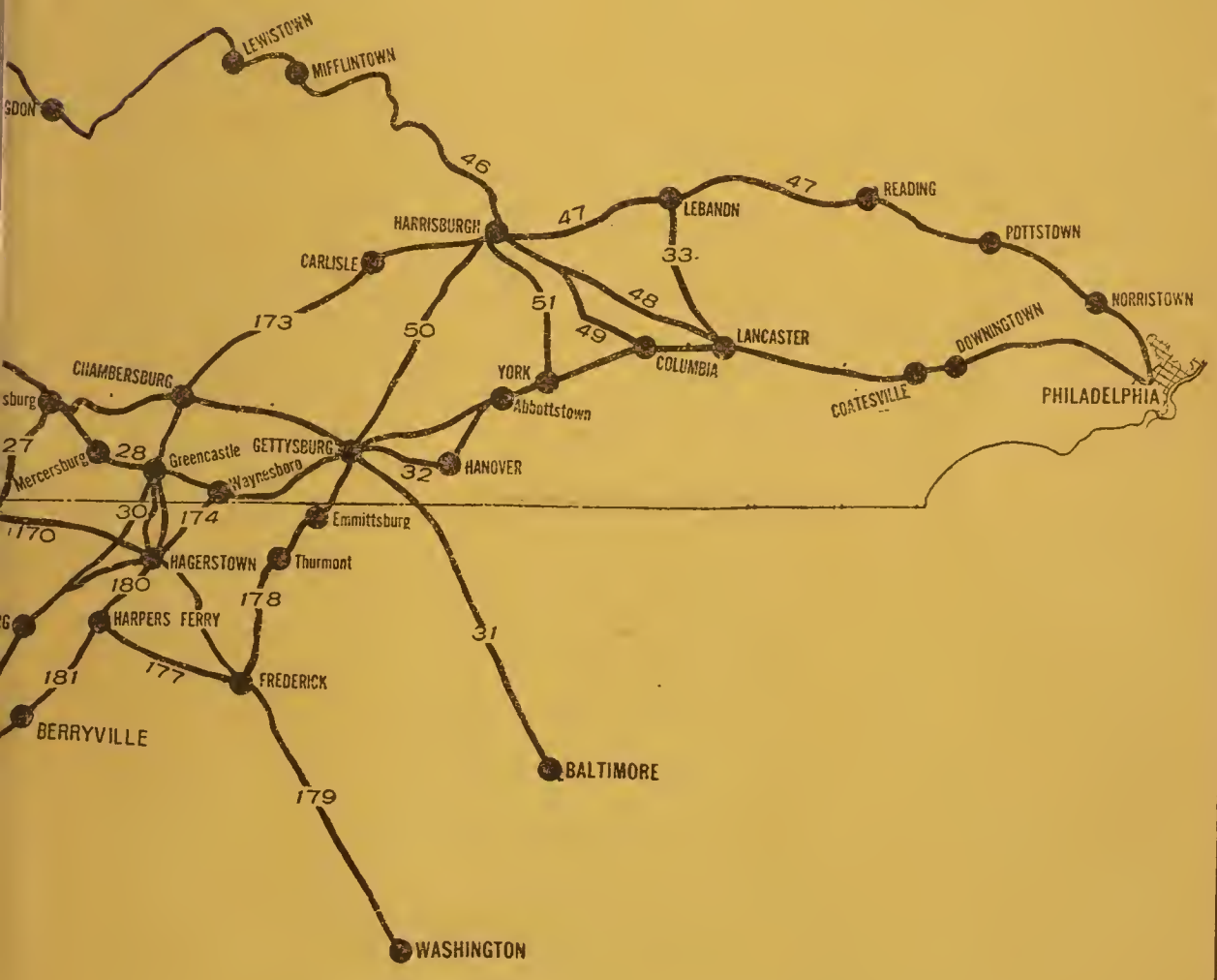

২৩

828

LIBRARY OF CONGRESS THE

LIBRARY OF CONGRESS
0 029 037 995 7